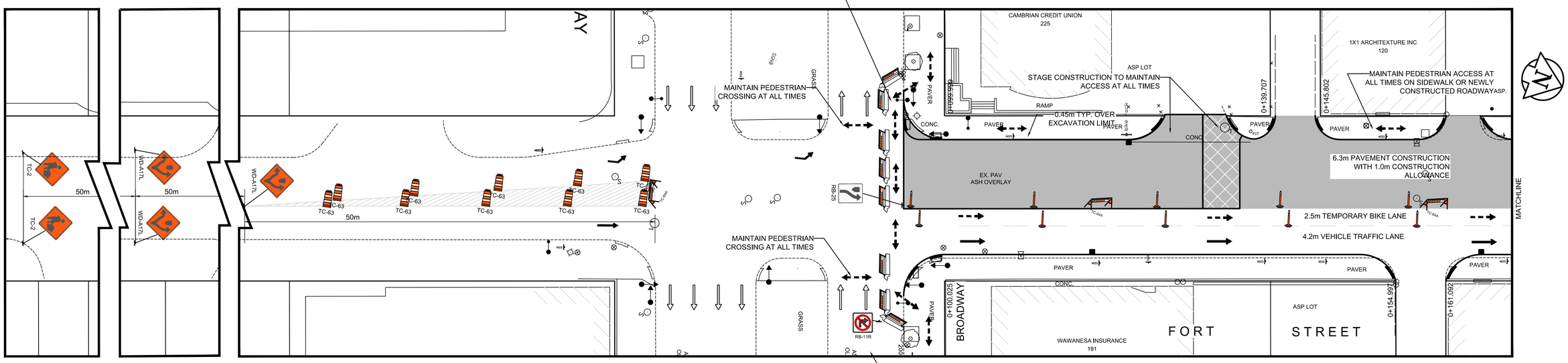

PLAN - STAGE 2

Scale 1:250

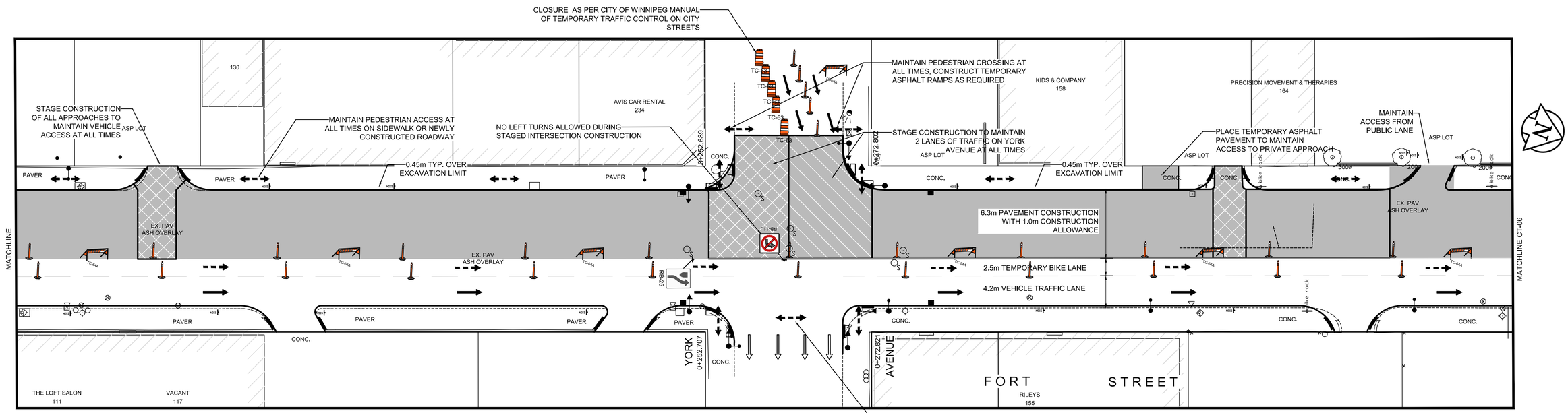

PLAN - STAGE 2

Scale 1:250

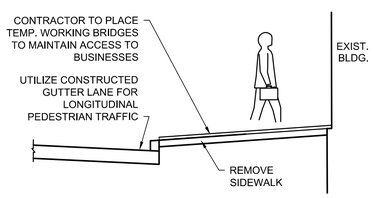

PEDESTRIAN ACCESS DURING SIDEWALK CONSTRUCTION

N.T.S.

LEGEND

- WORK AREA
- CYCLIST
- TRAFFIC
- PEDESTRIAN

NOTES:

1. ALL TEMPORARY SIGNAGE AND TRAFFIC CONTROL TO BE IN ACCORDANCE WITH THE LATEST EDITION OF THE MANUAL OF TEMPORARY TRAFFIC CONTROL ON CITY STREETS.
2. CONTRACTOR TO MAINTAIN VEHICLE ACCESS TO ALL SIDE STREETS, PRIVATE APPROACHES AT ALL TIMES. ANY DISRUPTION TO BE APPROVED BY THE CONTRACT ADMINISTRATOR AND CONTRACTOR TO ADVISE OWNER.

TRAFFIC NOTES:

1. CONSTRUCTION ALLOWANCE TO BE MAINTAINED WITH 2.5m TEMPORARY BIKE LANE AND 4.2m VEHICLE TRAFFIC LANE.
2. CONTRACTOR TO MAINTAIN PEDESTRIAN ACCESS TO BUSINESSES AT ALL TIMES.
3. CONTRACTOR TO RELOCATE EXISTING BICYCLE LANE DETOUR SIGNS AS REQUIRED.

ENGINEERS GEOSCIENTISTS MANITOBA
Certificate of Authorization
AECOM Canada Ltd.
No. 4671 Date:_____

METRIC
WHOLE NUMBERS INDICATE MILLIMETRES
DECIMALIZED NUMBERS INDICATE METRES

B.M.
ELEV.

NO.	REVISIONS	DATE	BY
0	ISSUED FOR TENDER	2020/02/24	TLF
A	ISSUED FOR REVIEW	2020/02/10	KWR

AECOM

DESIGNED BY	KWR	CHECKED BY	TLF
DRAWN BY	PAAP	APPROVED BY	TLF
HOR. SCALE: VERTICAL:	AS SHOWN	RELEASED FOR CONSTRUCTION BY:	
DATE	2019/08/27	DATE	

ENGINEER'S SEAL
PROVINCE OF MANITOBA
T.L. FINDLAY
Member
23820
REGISTERED PROFESSIONAL ENGINEER

CONSULTANT DRAWING NO.
CT-05

Winnipeg
THE CITY OF WINNIPEG
PUBLIC WORKS DEPARTMENT
ENGINEERING DIVISION

DOWNTOWN PAVEMENT RENEWALS PROJECT
2020 CONSTRUCTION

CITY DRAWING NUMBER
P-3527-05

SHEET 5 OF 19

CONSTRUCTION STAGING
FORT STREET - BROADWAY TO YORK AVENUE
STAGE 2