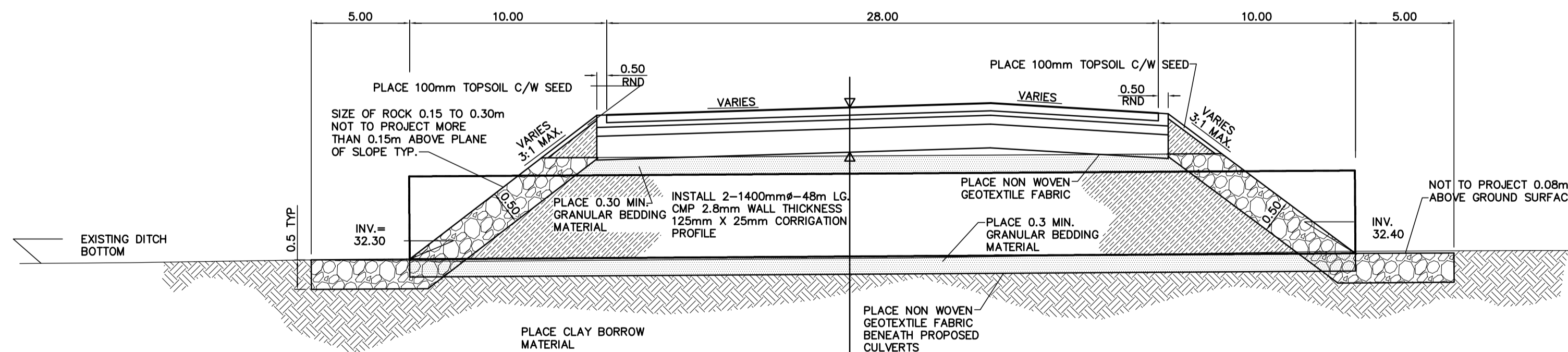
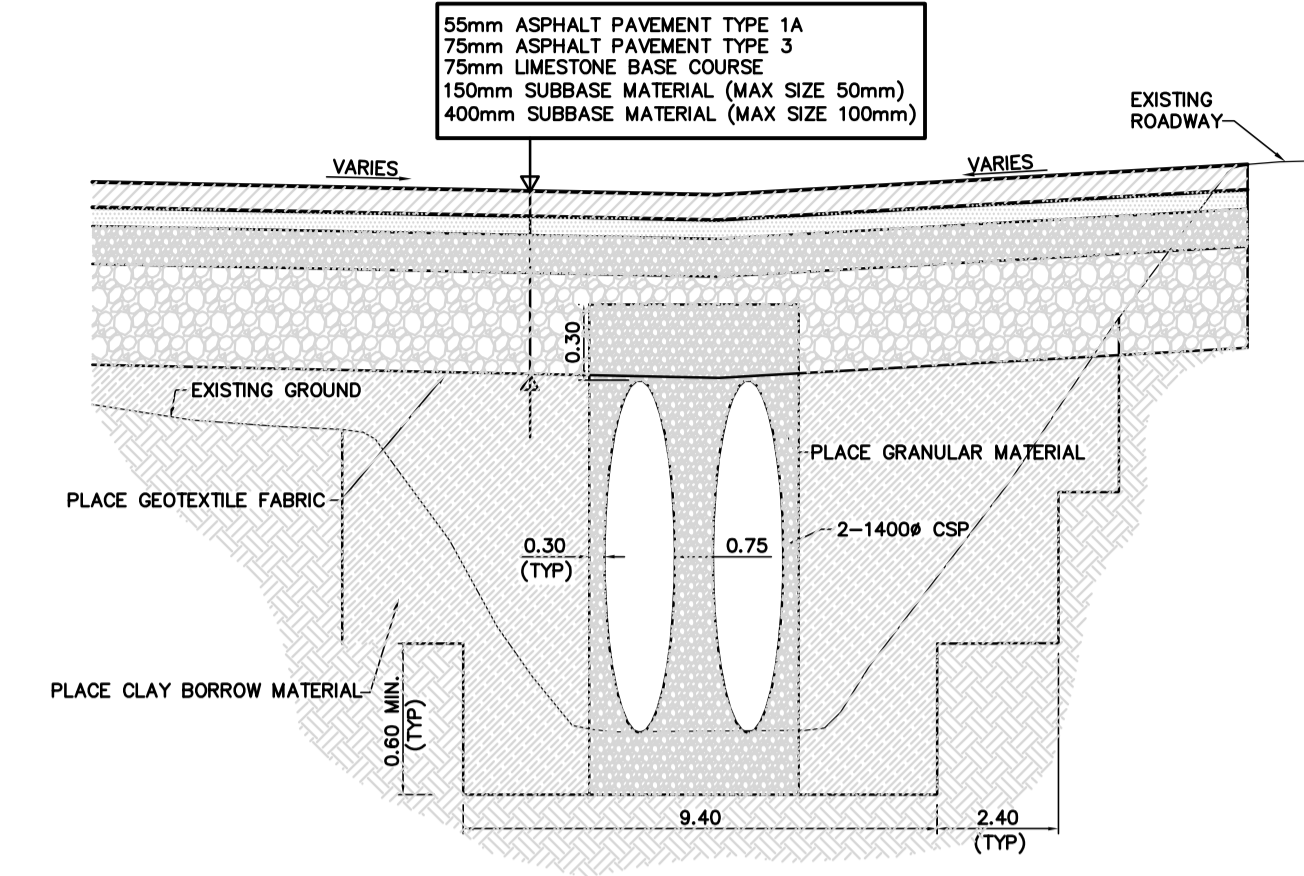


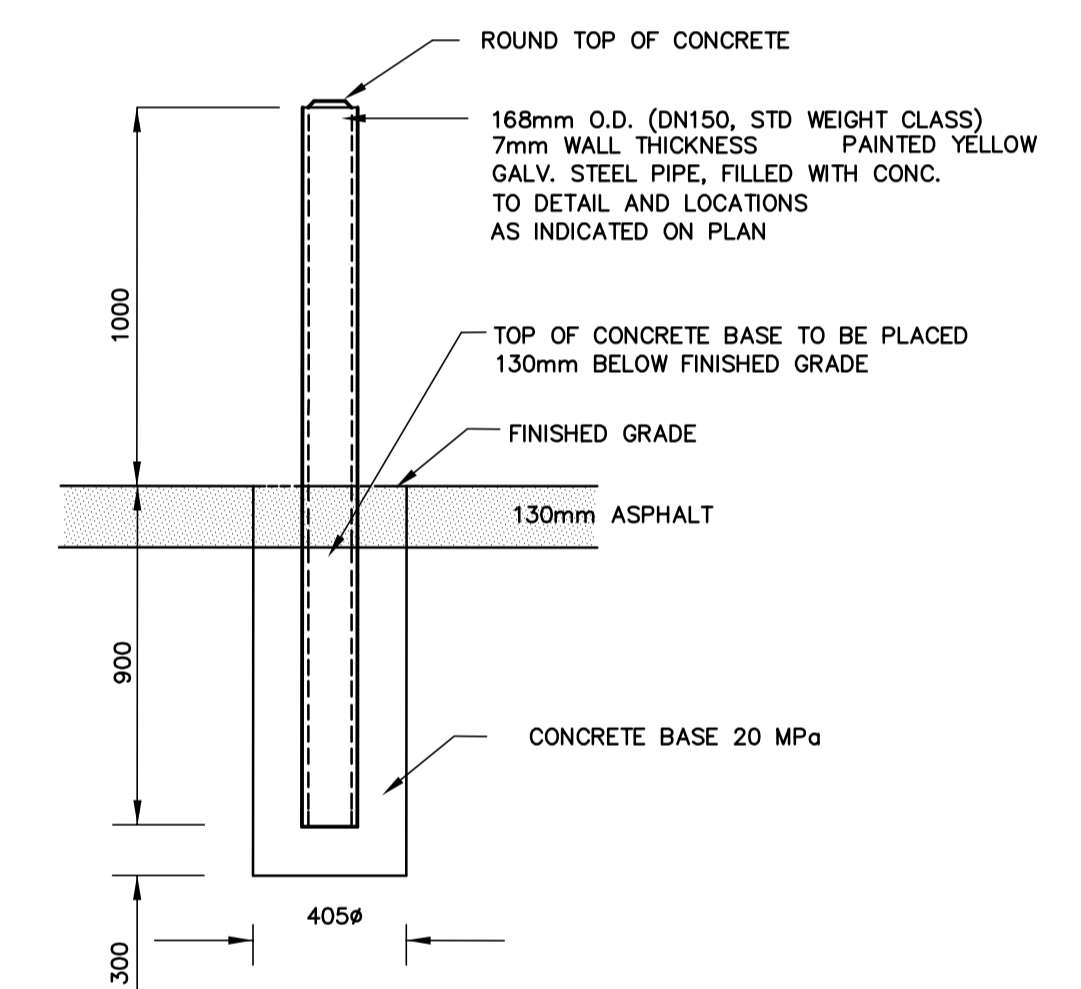
GRADING PLAN AROUND PROPOSED SCALES AND BUILDING
SCALE 1=150



3 CULVERT DETAIL
SCALE NTS



1 APPROACH ROADS DETAIL
SCALE NTS



2 BOLLARD DETAIL
SCALE NTS

- REFERENCE NOTES
 A. REFER TO DWG C1.01 FOR HORIZONTAL GEOMETRY
 B. REFER TO DWG C1.02 FOR PROPOSED PAVING AND GRADING
 C. REFER TO ARCHITECTURAL DRAWINGS FOR PROPOSED BUILDING PLAN AND DETAILS
 D. REFER TO STRUCTURAL DRAWING FOR PROPOSED TRUCK SCALE PLAN AND DETAILS.
 E. REFER TO ELECTRICAL DRAWINGS FOR PROPOSED ELECTRICAL PLAN AND DETAILS.
 F. REFER TO ET. FIELD BOOK #4490

APEGM
 Certificate of Authorization
 Earth Tech Canada Inc.
 No. 730

METRIC
 WHOLE NUMBERS INDICATE MILLIMETRES
 DECIMALIZED NUMBERS INDICATE METRES

A. DETAIL NUMBER
 B. DRAWING WHERE DETAIL SHOWN
 C. CROSS REFERENCE TO DRAWING WHERE DETAIL INITIALLY TAKEN

150 mm W.M.	150 mm W.M.	HYDRO	150 mm W.M.	WATERMAIN
HYDRANT	VALVE	M.T.S.	VALVE	HYDRANT
LAND DRAINAGE SEWER	WASTE WATER SEWER	CONCRETE ASPHALT	LAND DRAINAGE SEWER	WASTE WATER SEWER
MANHOLE	CATCH BASIN	PROPERTY LINE	MANHOLE	CATCH BASIN
CURB INLET	JUNCTIONS	SURVEY BAR	CURB INLET	JUNCTIONS
CULVERT	GAS	ELEVATION	CULVERT	GAS
EXISTING	LEGEND - PLAN	PROPOSED	EXISTING	LEGEND - PROFILE

LOCATION APPROVED UNDERGROUND STRUCTURES
 SUPV. U/G STRUCTURES DATE COMMITTEE
 NOTE:
 LOCATION OF UNDERGROUND STRUCTURES AS SHOWN ARE BASED ON THE BEST INFORMATION AVAILABLE, BUT NO GUARANTEE IS GIVEN THAT ALL EXISTING UTILITIES ARE SHOWN OR THAT THE GIVEN LOCATIONS ARE EXACT. CONFIRMATION OF EXISTENCE AND EXACT LOCATION OF ALL SERVICES MUST BE OBTAINED FROM THE INDIVIDUAL UTILITIES BEFORE PROCEEDING WITH CONSTRUCTION.

B.M. ELEV.	NO.	REVISIONS	DATE	BY
	1	357-2007 ADDENDUM 1	07/07/27	BC
	0	ISSUED FOR TENDER	07/07/20	BC

DESIGNED BY	CHECKED BY	DRAWN BY	APPROVED BY	SCALE:	RELEASED FOR CONSTRUCTION BY:
BC	JRM	BC		1=500	
				DATE 2007/07	DATE

ENGINEER'S SEAL
J. R. McCUTCHON
 REGISTERED PROFESSIONAL ENGINEER

THE CITY OF WINNIPEG
Winnipeg SOLID WASTE SERVICES DIVISION
BRADY RD. LANDFILL NEW ENTRANCE AND SCALE FACILITY
 CITY FILE NUMBER
 SHEET 3 OF 5
 CITY DRAWING NUMBER
 SWD-D-372