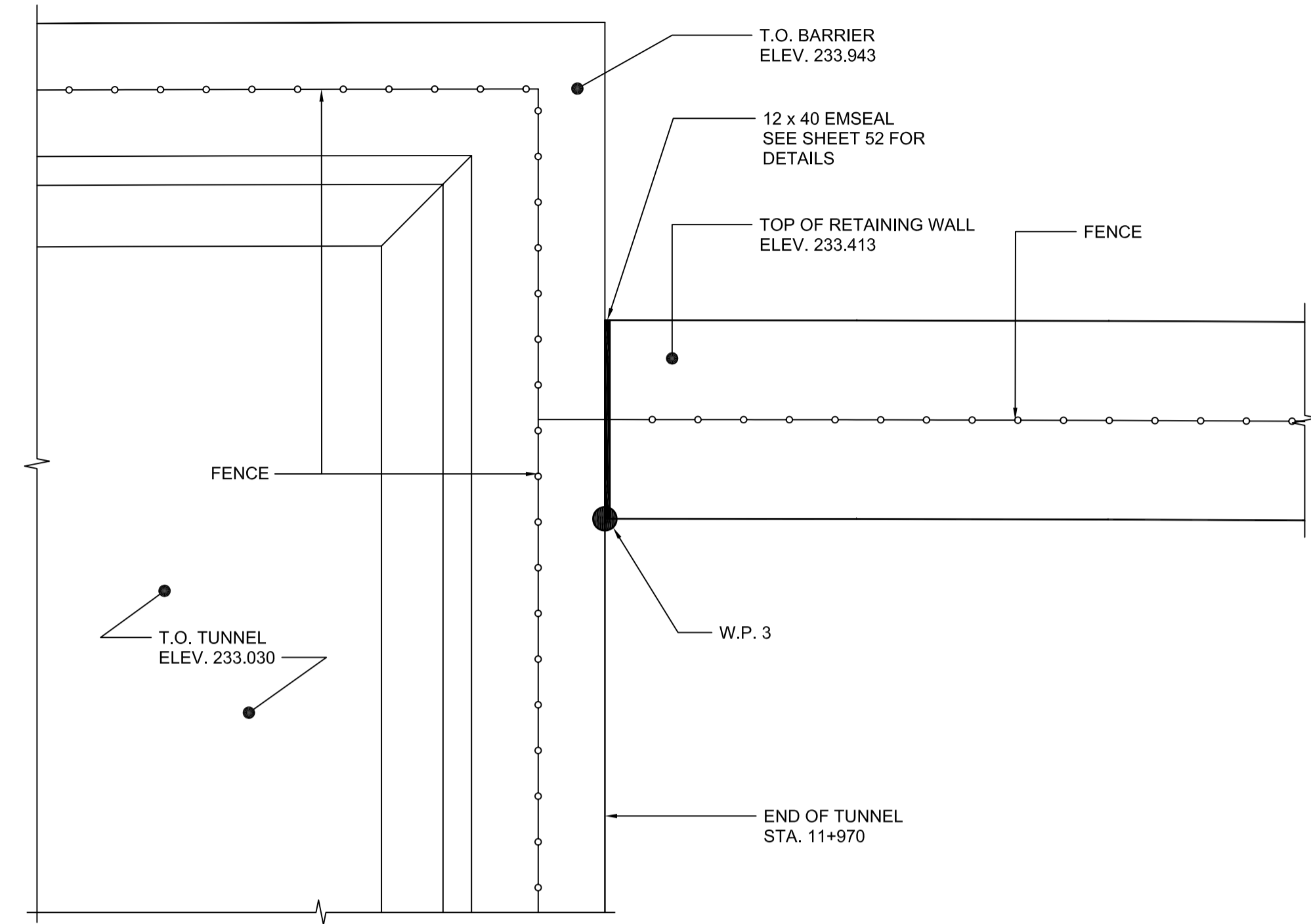
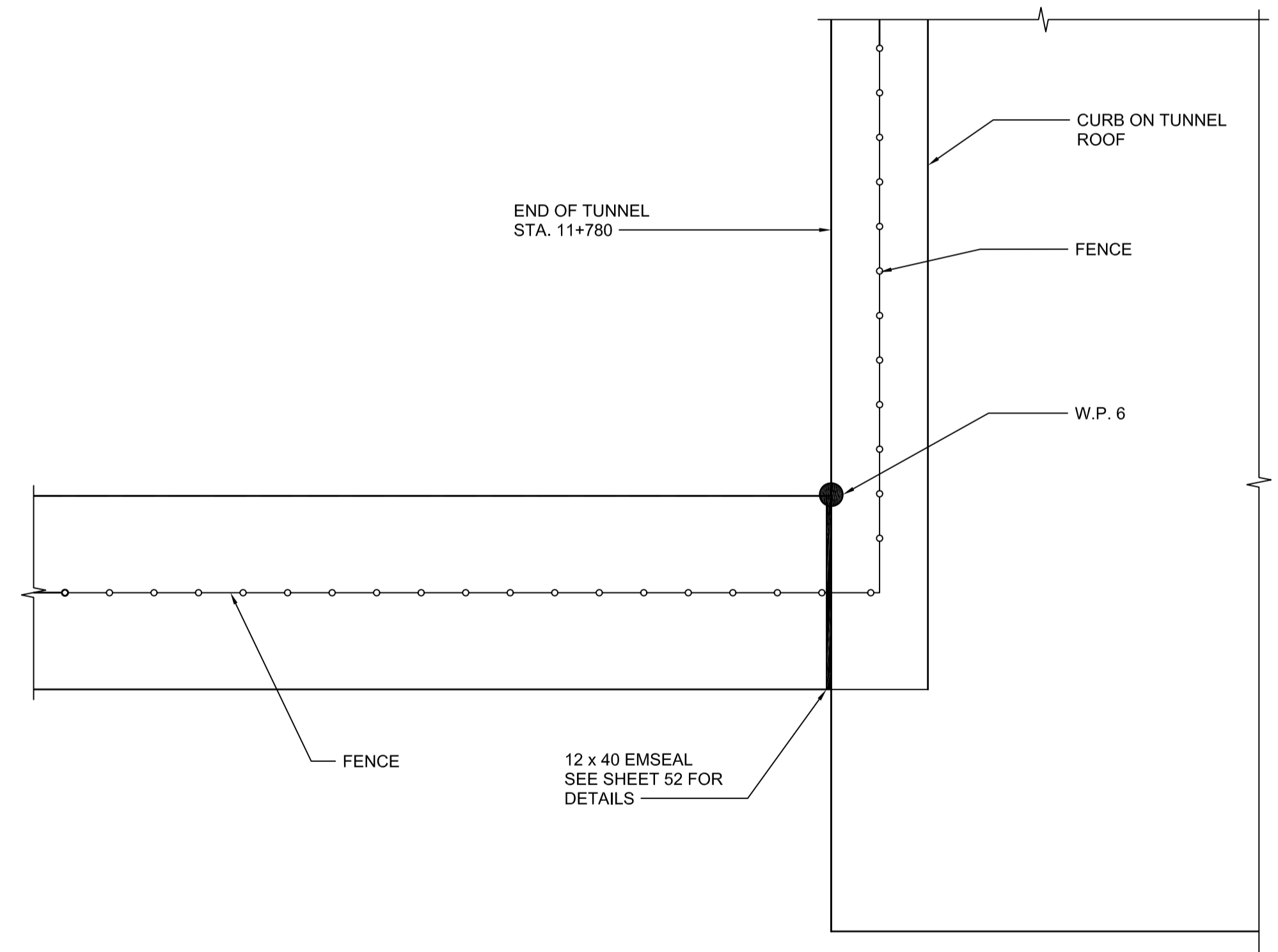


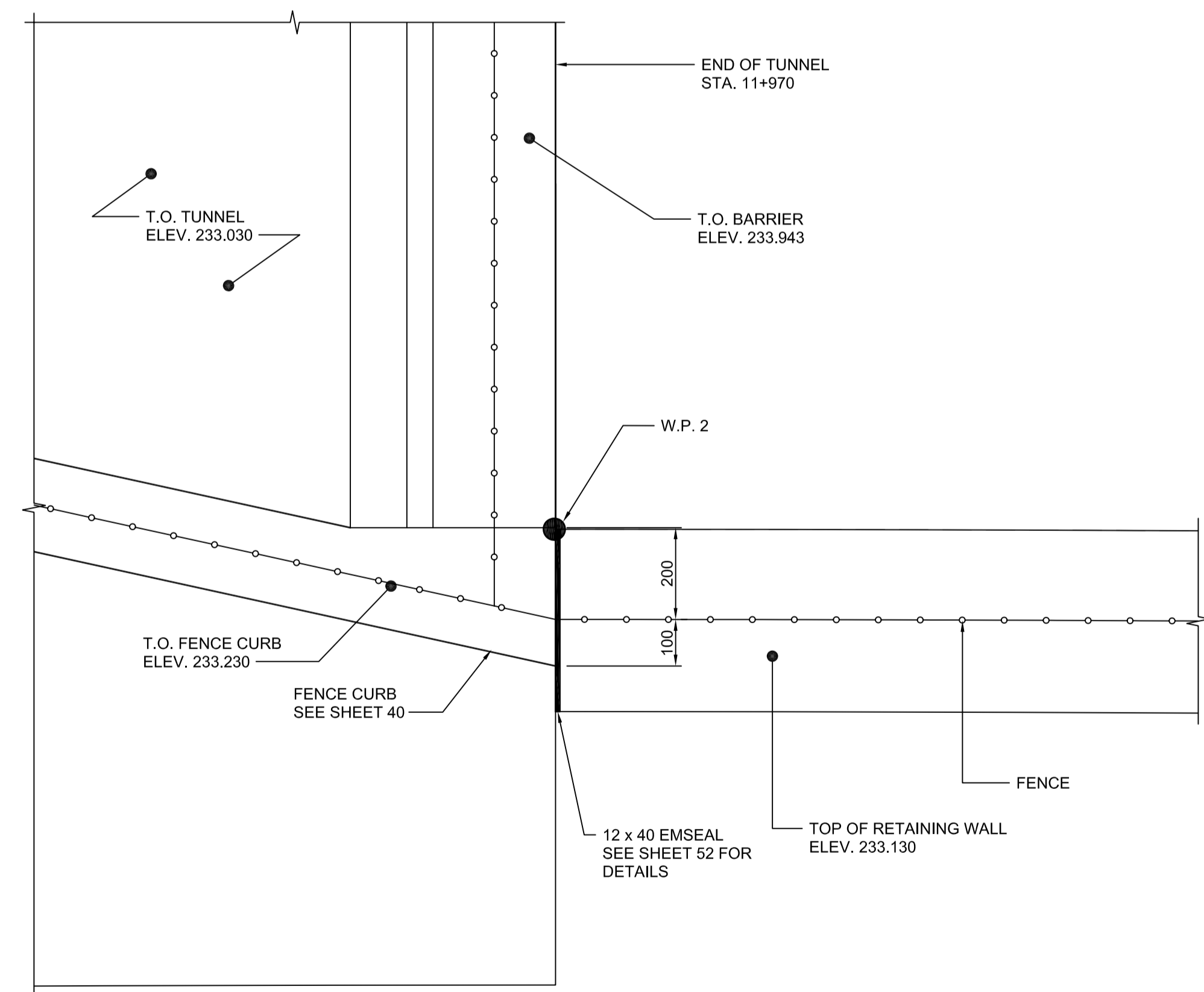
SOUTHWEST WALL TRANSITION DETAIL 1
SCALE 1:10



NORTHWEST WALL TRANSITION DETAIL 3
SCALE 1:10



SOUTHEAST WALL TRANSITION DETAIL 2
SCALE 1:10



NORTHEAST WALL TRANSITION DETAIL 4
SCALE 1:10



LOCATION UNDERGROUND STRUCTURES SUPV. U/G STRUCTURES COMMITTEE DATE		APPROVED DATE		B.M. ELEV.		DESIGNED BY: KGW DRAWN BY: RCB CHECKED BY: KGW APPROVED BY: DPK				ENGINEER'S SEAL 			
NOTE: LOCATION OF UNDERGROUND STRUCTURES AS SHOWN ARE BASED ON THE BEST INFORMATION AVAILABLE. BUT NO GUARANTEE IS GIVEN THAT ALL EXISTING UTILITIES ARE SHOWN OR THAT THE GIVEN LOCATIONS ARE EXACT. CONFIRMATION OF EXISTENCE AND EXACT LOCATION OF ALL SERVICES MUST BE OBTAINED FROM THE INDIVIDUAL UTILITIES BEFORE PROCEEDING WITH CONSTRUCTION.		1 ISSUED WITH ADDENDUM #4 11/04/2009 RCB 0 ISSUED FOR TENDER 10/13/2009 RCB		NO. REVISIONS DATE BY		HOR. SCALE AS SHOWN VERTICAL AS SHOWN		RELEASED FOR CONSTRUCTION DATE		CONSULTANT PROJECT NO. 088813		SOUTHWEST RAPID TRANSIT CORRIDOR - STAGE 1 TRANSITWAY TUNNEL AT CN RIVERS SUBDIVISION MILEAGE 1.38 & ASSOCIATED WORKS	
						2009/06/24				CITY DRAWING NUMBER U237-09-48 SHEET 48 OF 73		CONSULTANT DRAWING NUMBER C4-S1125-T	
TUNNEL RETAINING & WALL TRANSITION DETAILS													

G:\csc\088813\Contract\Contract_1\Current\C4-S1125-P.dwg