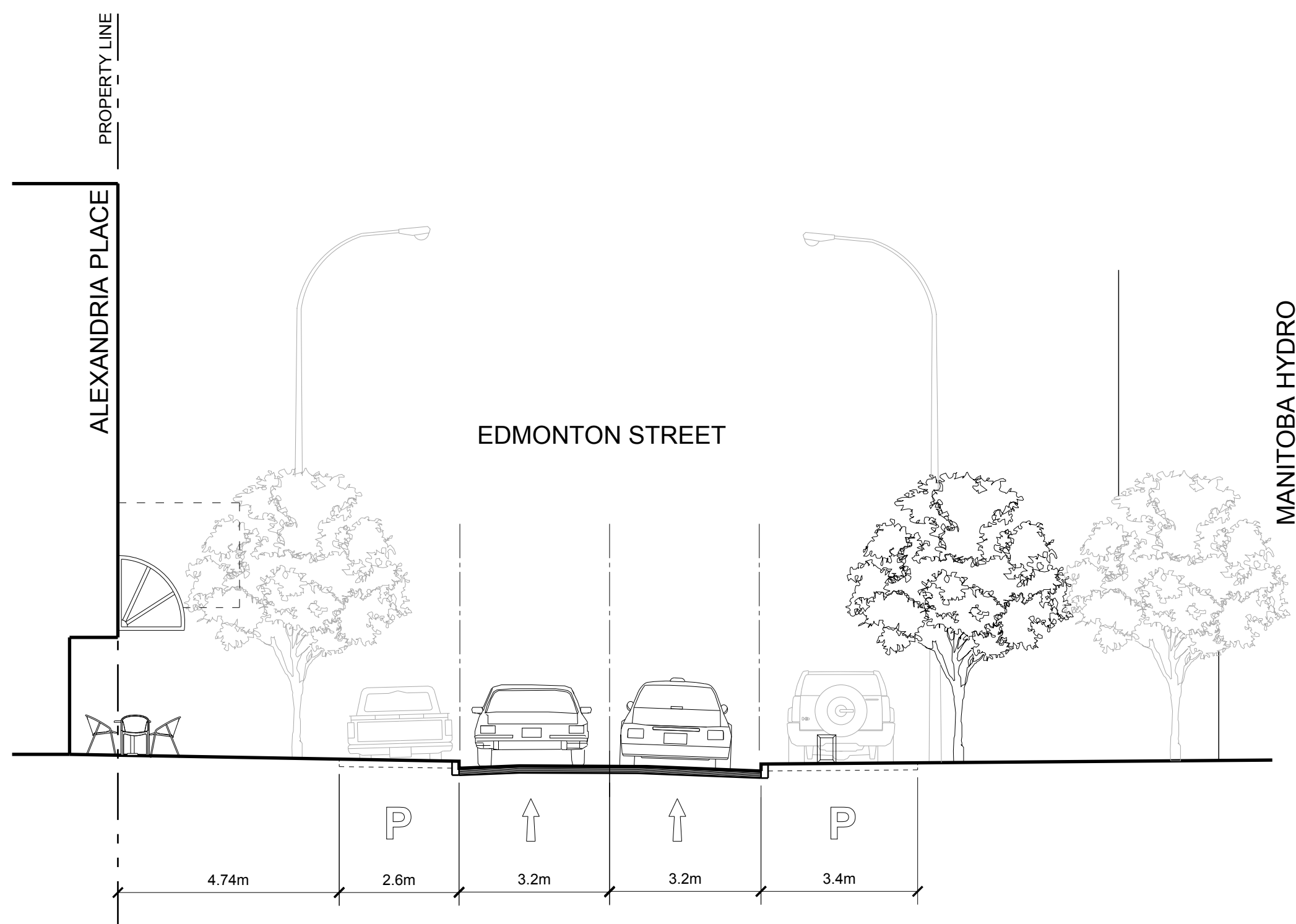
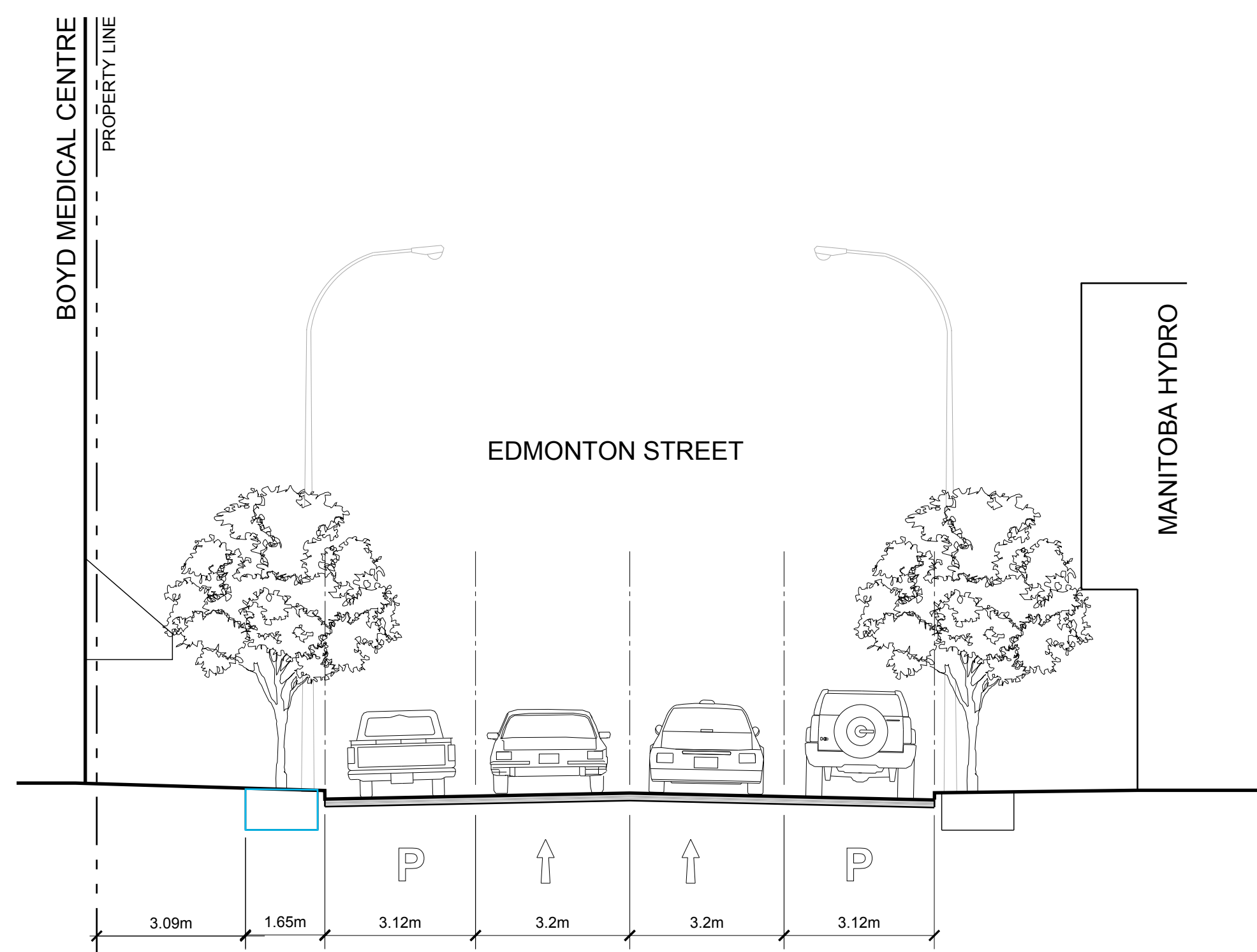


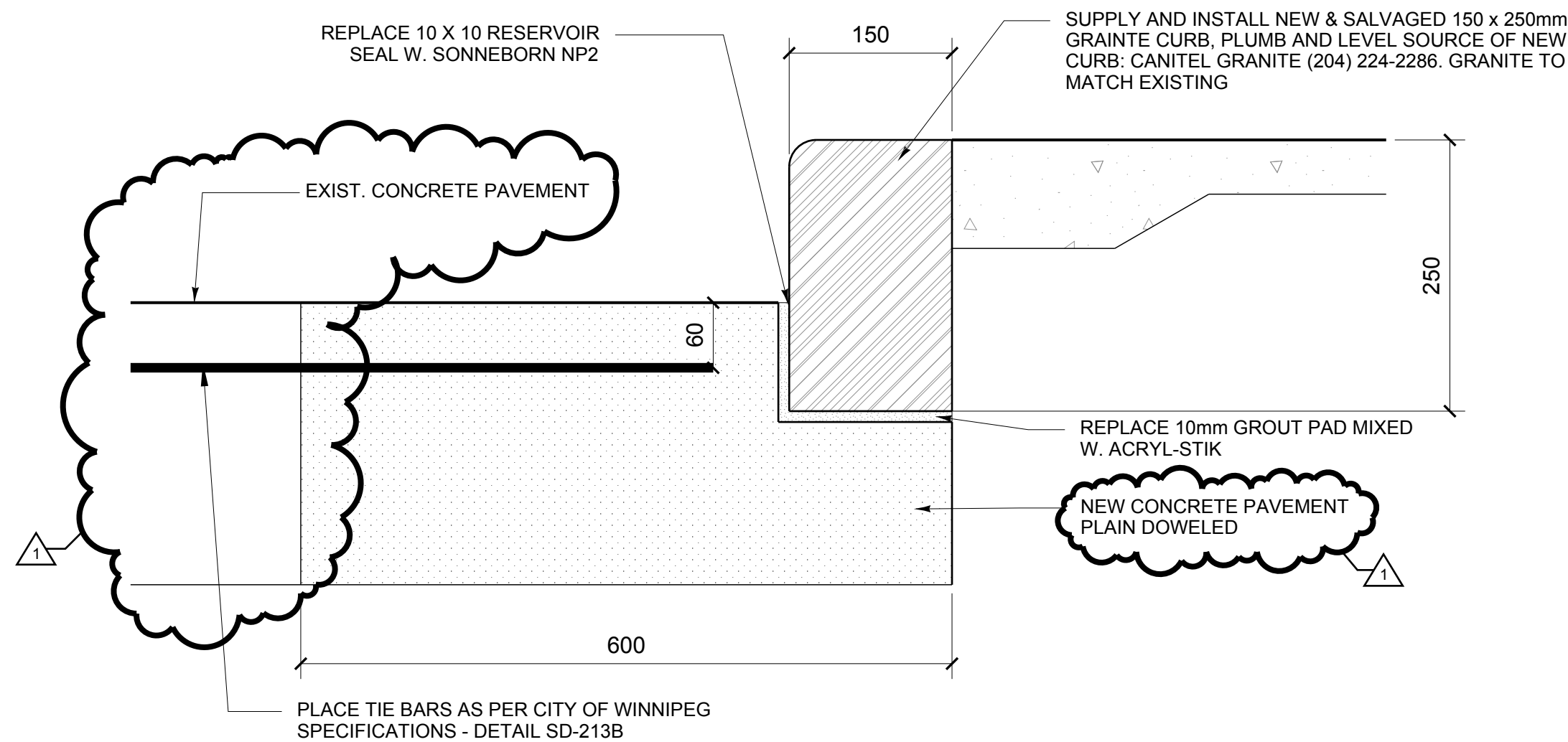
U/G SERVICE NOTES:
 1. LOCATIONS OF UNDERGROUND STRUCTURES AS SHOWN ARE BASED ON THE BEST INFORMATION AVAILABLE BUT NO GUARANTEE IS GIVEN THAT ALL EXISTING ARE SHOWN OR THAT THE GIVEN LOCATIONS ARE EXACT. CONFIRMATION OF EXISTENCE AND EXACT LOCATION OF ALL SERVICES MUST BE OBTAINED FROM THE INDIVIDUAL UTILITIES BEFORE PROCEEDING WITH CONSTRUCTION. ANY ENCUMBRANCES SHALL BE REPORTED TO THE CONTRACT ADMINISTRATOR IMMEDIATELY.



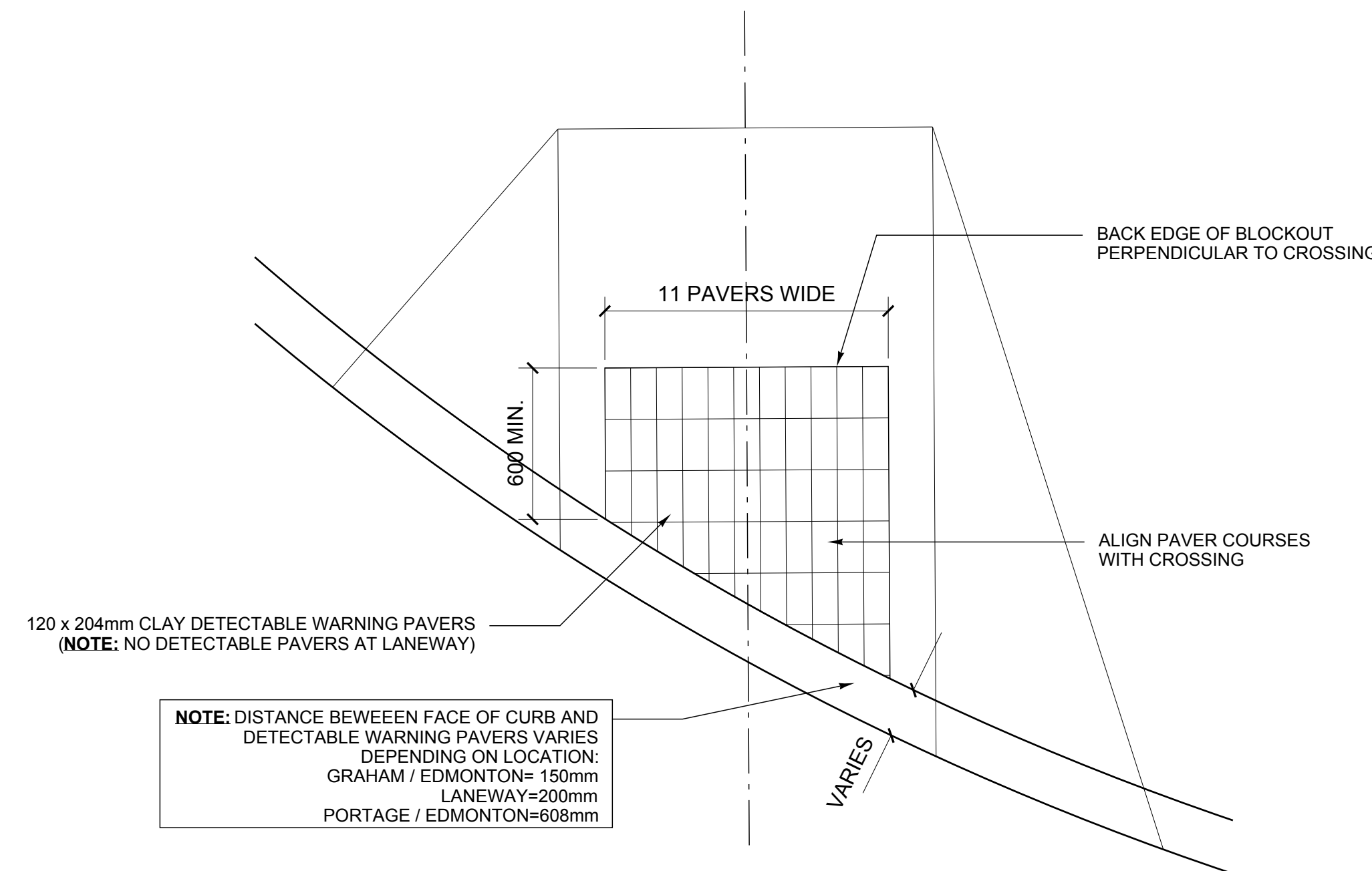
1 SECTION A-A
 L-5 SCALE: 1:100



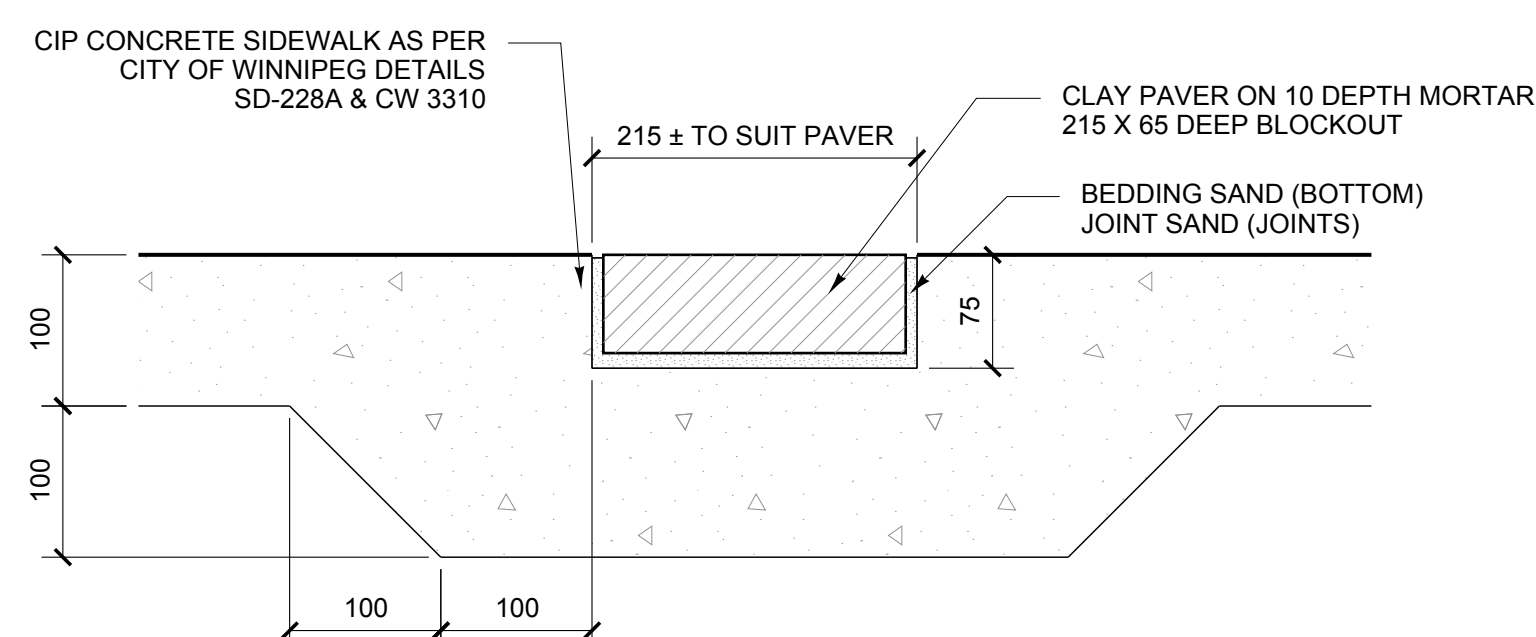
2 SECTION B-B
 L-5 SCALE: 1:100



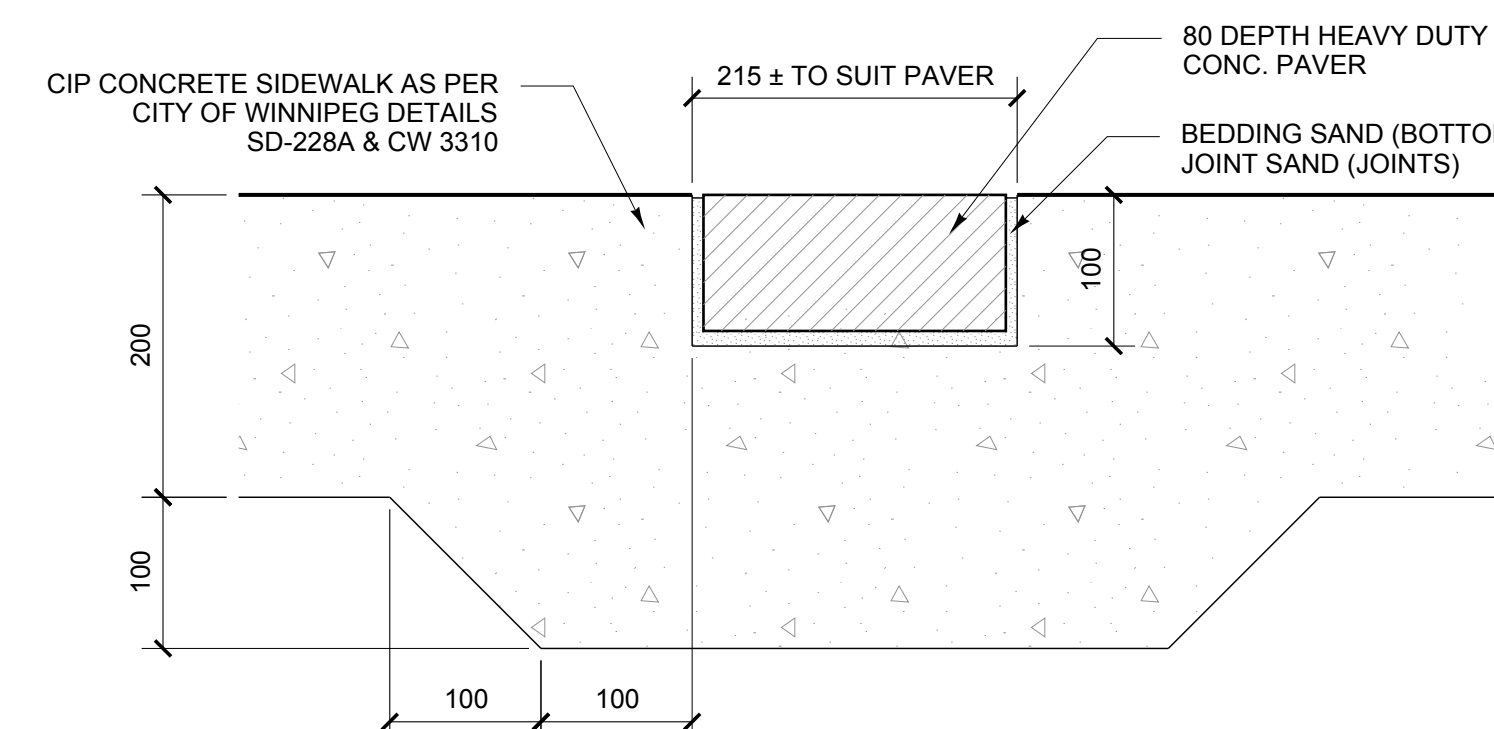
3 TYPICAL GRANITE CURB - GRAHAM AVE.
 L-5 SCALE: 1:5



4 DETECTABLE WARNING AT SIDEWALK RAMP (TYP.)
 L-5 SCALE: 1:20



5 INDICATOR STRIP (TYP.)
 L-5 SCALE: 1:5



6 INDICATOR STRIP AT LANE (TYP.)
 L-5 SCALE: 1:5

PLOT SIZE: ARCH D (24 x 36) TO SCALE INDICATED

No.	Revision	Date
2	Issued for Tender	June 3, 2010
1	Released for Review	March 10, 2010


THIS DRAWING MUST NOT BE SCALED.
 THE GENERAL CONTRACTOR SHALL VERIFY ALL DIMENSIONS, DATUMS AND LEVELS PRIOR TO COMMENCEMENT OF WORK. ALL ERRORS AND OMISSIONS TO BE REPORTED IMMEDIATELY TO THE LANDSCAPE ARCHITECT.
 VARIATIONS & MODIFICATIONS TO WORK SHOWN ON THESE DRAWINGS SHALL NOT BE CARRIED OUT WITHOUT WRITTEN PERMISSION FROM THE LANDSCAPE ARCHITECT.
 THIS DRAWING IS THE EXCLUSIVE PROPERTY OF THE LANDSCAPE ARCHITECTS AND CAN BE REPRODUCED ONLY WITH THE PERMISSION OF THE LANDSCAPE ARCHITECTS. IN WHICH CASE THE REPRODUCTION MUST BEAR THEIR NAME AS LANDSCAPE ARCHITECTS.

**EDMONTON STREET
 WEST SIDEWALK
 PORTAGE TO GRAHAM
 Streetscape Redevelopment**

Project Title

SECTIONS & DETAILS

Drawing Title



Landscape Architecture + Planning
 950 111 Riverside Avenue East, Winnipeg, Manitoba, R2W 0B3
 Telephone: 204-944-9907 Winnipeg, Manitoba: 818-8183
 Facsimile: 204-957-1867

Drawn	JH	Approved	GM
Scale	AS NOTED	Date	JUNE 3, 2010
Job	09 048	Drawing	L-5