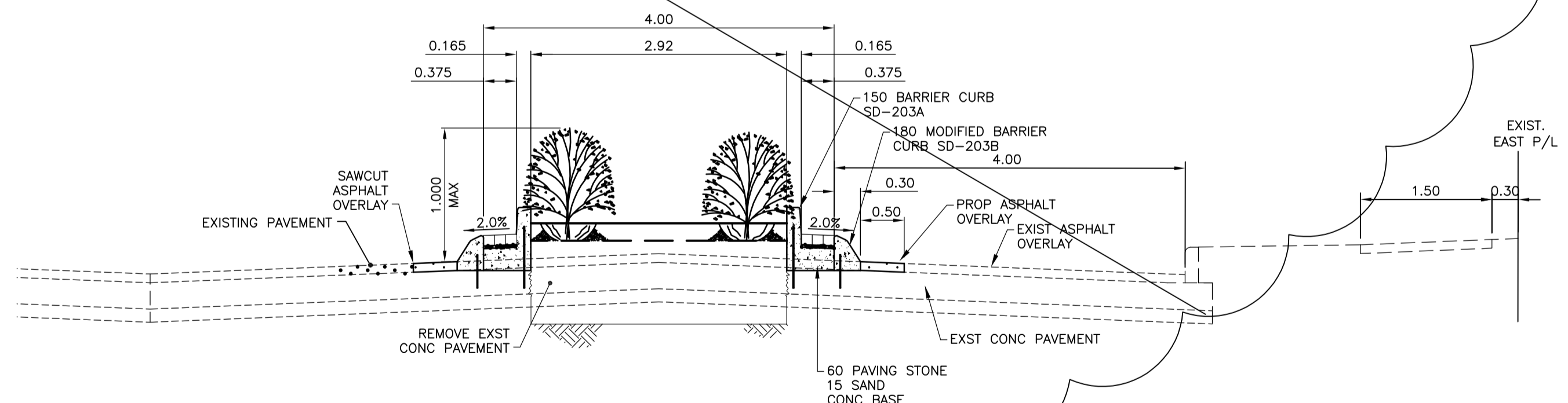
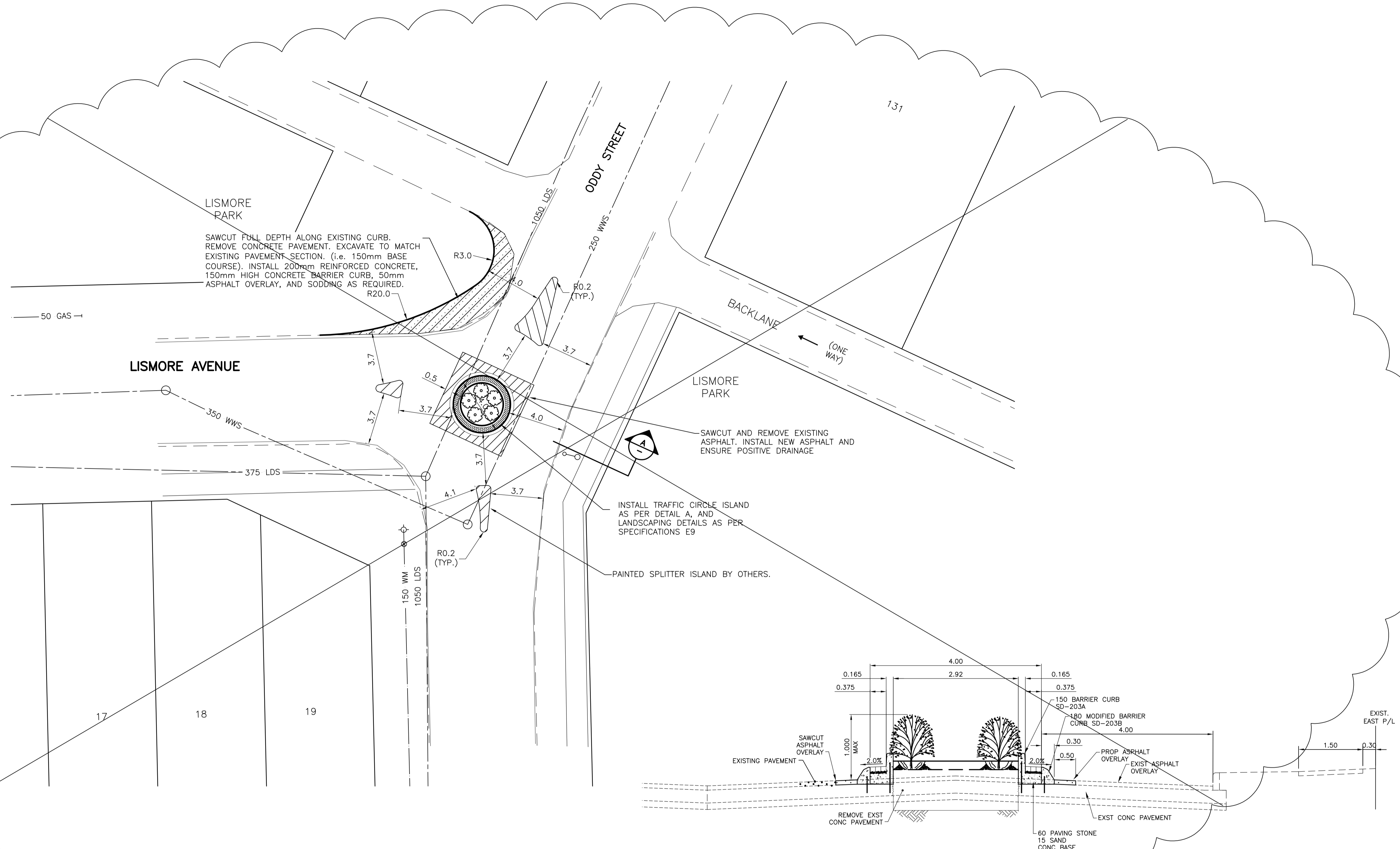



2



A LISMORE AVENUE & ODDY STREET SECTION
1:50H 1:25V

METRIC
WHOLE NUMBERS INDICATE MILLIMETRES
DECIMALIZED NUMBERS INDICATE METRES

WARNING
IF POWER EQUIPMENT OR EXPLOSIVES ARE TO BE USED FOR EXCAVATION ON THIS PROJECT THE CONTRACTOR MUST:
1) NOTIFY THE GAS COMPANY OF THE PROPOSED LOCATION OF EXCAVATION.
2) TAKE PRECAUTION TO AVOID DAMAGE TO GAS COMPANY INSTALLATIONS.
SEE PROVINCIAL REGULATION 140/92 FOR DETAILS

11 (654511) -N.W. COR. KING EDWARD ST. & NOTRE DAME AVE., TBLT. IN 7.6 m CONC. PILE BENEATH TRAP, 8.8 m W. OF C.L. PAV'T. OF S. BOUND TRAFFIC LANE OF KING EDWARD ST. & 8.5 m N. OF C.L. OF W. BOUND TRAFFIC LANE NOTRE DAME AVE.

APEGM
Certificate of Authorization
Stantec Consulting Ltd.
No. 1301 Date: _____

EXISTING	LEGEND-PLAN	PROPOSED	EXISTING	LEGEND-PLAN	PROPOSED
150 WM	WATERMAIN	150 WM	HYDRO		
300 LDS	LAND DRAINAGE SEWER	300 LDS	M.T.S.		
250 WWS	WASTE WATER SEWER	250 WWS	CONCRETE		
	MANHOLE		ASPHALT		
	CATCH BASIN		SIDEWALK		
	CURB INLET		PROPERTY LINE		
	JUNCTIONS		SURVEY BAR		
	CULVERT		DITCH		
	GAS		ELEVATION	(31.334)	(32.23)
			SIDEWALK RAMP		

LOCATION APPROVED UNDERGROUND STRUCTURES

SUPV. U/G STRUCTURES COMMITTEE	DATE

NOTE:
LOCATION OF UNDERGROUND STRUCTURES AS SHOWN ARE BASED ON THE BEST INFORMATION AVAILABLE BUT NO GUARANTEE IS GIVEN THAT ALL EXISTING UTILITIES ARE SHOWN OR THAT THE GIVEN LOCATIONS ARE EXACT. CONFIRMATION OF EXISTENCE AND EXACT LOCATION OF ALL SERVICES MUST BE OBTAINED FROM THE INDIVIDUAL UTILITIES BEFORE PROCEEDING WITH CONSTRUCTION.

B.M. 23-016
ELEV. 233.904m

NO.	REVISIONS	DATE	BY
2	ADDENUM #3	10.05.10	W.K.B.
1	ISSUED FOR TENDER	10.06.01	W.K.B.
0	ISSUED FOR REVIEW	10.0X.XX	W.K.B.

Stantec Consulting Ltd.
905 Waverley Street, Winnipeg, Manitoba
Tel 204-489-5900 Fax 204-453-9012

DESIGNED BY	W.K.B.	CHECKED BY	W.K.B.
DRAWN BY	R.P.V.	APPROVED BY	W.K.B.
HOR. SCALE:	1:150	RELEASED FOR CONSTRUCTION:	
VERTICAL:	N/A	DATE	10.02.08

ENGINEER'S SEAL
PROVINCE OF MANITOBA
W.K. BYCZEK
REGISTERED PROFESSIONAL ENGINEER
CONSULTANT DRAWING NO.
C-102

THE CITY OF WINNIPEG
PUBLIC WORKS DEPARTMENT
ENGINEERING DIVISION

2010 AT INFRASTRUCTURE STIMULUS PROGRAM
ALEXANDER/PACIFIC BIKEWAY
INTERSECTION OF LISMORE AVENUE & ODDY STREET
INTERSECTION MODIFICATION

SHEET 3 OF 14
CAD FILE DRAWING NUMBER 05260c-101-XXX.dwg
CITY DRAWING NUMBER W-375-03

V:\1137\pave\1137050\drawing\02_design\shelc_files\05040c-101-xxx.dwg
2010-06-15 10:08AM By: tpal