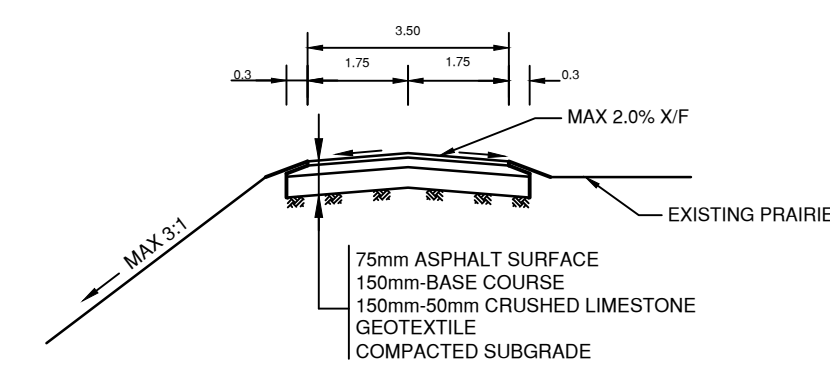
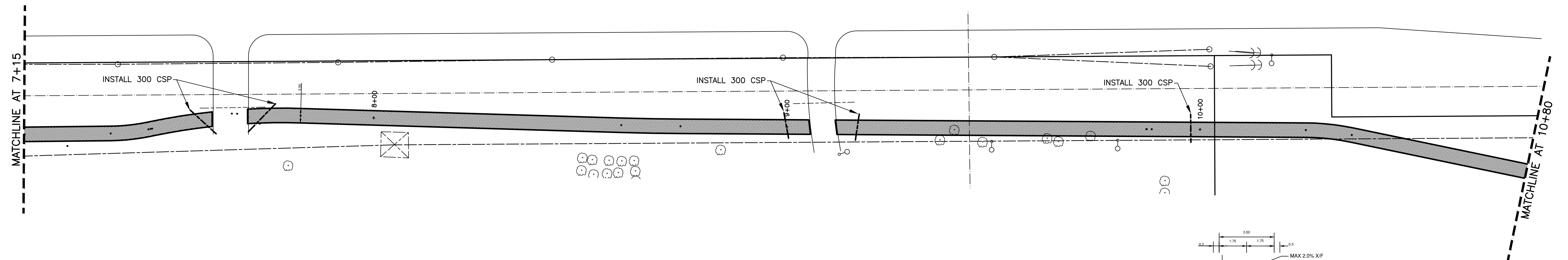



**NOTES:**

1. LOCATION OF PATHWAY, DITCHES, BOULEVARD, AND CULVERTS TO BE FINALIZED IN THE FIELD BY CONTRACT ADMINISTRATOR
2. CONTRACTOR TO TAKE PRECAUTIONARY STEPS TO AVOID DAMAGE FROM CONSTRUCTION ACTIVITIES TO TREES WITHIN THE LIMITS OF CONSTRUCTION
3. REGRADEING OF EXISTING DITCHES TO BE DIRECTED BY CONTRACT ADMINISTRATOR
4. RENEWAL OF EXISTING APPROACHES, PAVEMENT, CURBS, SIDEWALKS, CULVERTS, DITCHES AND BOULEVARD TO BE DIRECTED BY CONTRACT ADMINISTRATOR

CHAINAGE ALONG  
CENTER OF PATH  
**LAGIMODIERE BLVD**



METRIC  
WHOLE NUMBERS INDICATE MILLIMETRES  
DECIMALIZED NUMBERS INDICATE METRES

TYPICAL MULTI-USE PATH CROSS SECTION  
N.T.S.



	WATERMAIN			HYDRO			CENTER LINE	
	HYDRANT			M.T.S.			NORTH GUTTER LINE	
	VALVE			CONCRETE			SOUTH GUTTER LINE	
	LAND DRAINAGE SEWER			ASPHALT			WATERMAIN	
	WASTE WATER SEWER			PROPERTY LINE			VALVE	
	MANHOLE			SURVEY BAR			LAND DRAINAGE SEWER	
	CATCH BASIN			CURB STOP			WASTE WATER SEWER	
	CURB INLET			C.B. LEAD			JUNCTIONS	
	TRAFFIC SIGNAL			SIDEWALK RAMP			CULVERT	
	STEAM HT.			ELEVATIONS			ASPH./CONC. PAD	
	GAS			GARAGE PAD			GARAGE PAD	
	EXISTING WATERMAIN			EXISTING HYDRO			EXISTING CENTER LINE	
	EXISTING HYDRANT			EXISTING M.T.S.			EXISTING NORTH GUTTER LINE	
	EXISTING VALVE			EXISTING CONCRETE			EXISTING SOUTH GUTTER LINE	
	EXISTING LAND DRAINAGE SEWER			EXISTING ASPHALT			EXISTING WATERMAIN	
	EXISTING WASTE WATER SEWER			EXISTING PROPERTY LINE			EXISTING VALVE	
	EXISTING MANHOLE			EXISTING SURVEY BAR			EXISTING LAND DRAINAGE SEWER	
	EXISTING CATCH BASIN			EXISTING CURB STOP			EXISTING WASTE WATER SEWER	
	EXISTING CURB INLET			EXISTING C.B. LEAD			EXISTING JUNCTIONS	
	EXISTING TRAFFIC SIGNAL			EXISTING SIDEWALK RAMP			EXISTING CULVERT	
	EXISTING STEAM HT.			EXISTING ELEVATIONS			EXISTING ASPH./CONC. PAD	
	EXISTING GAS			EXISTING GARAGE PAD			EXISTING GARAGE PAD	

LOCATION APPROVED		DATE	
SUPV. U/G STRUCTURES	DATE	COMMITTEE	DATE
NOTE: LOCATION OF UNDERGROUND STRUCTURES AS SHOWN ARE BASED ON THE BEST INFORMATION AVAILABLE BUT NO GUARANTEE IS GIVEN THAT ALL EXISTING UTILITIES ARE SHOWN OR THAT THE GIVEN LOCATIONS ARE EXACT. CONFIRMATION OF EXISTENCE AND EXACT LOCATION OF ALL SERVICES MUST BE OBTAINED FROM THE INDIVIDUAL UTILITIES BEFORE PROCEEDING WITH CONSTRUCTION.			
NO.	REVISIONS	DATE	BY

**GENIVAR**  
10 PRAIRIE WAY WINNIPEG, MANITOBA R2J 3J8  
PH: (204)-477-8650 FAX: (204)-474-2864

DESIGNED BY	MBS	CHECKED BY	SM
DRAWN BY	MBS	APPROVED BY	IMcK
HOR. SCALE:	1:500	RELEASED FOR CONSTRUCTION	
VERT. SCALE:	1:50	DATE	AUGUST 2010

ENGINEERS SEAL  
**I. G. MCKINNON**  
REGISTERED PROFESSIONAL ENGINEER  
CONSULTANT DRAWING NO. 09-150-20

**THE CITY OF WINNIPEG**  
PUBLIC WORKS DEPARTMENT

**2010 ACTIVE TRANSPORTATION  
INFRASTRUCTURE STIMULUS PROGRAM  
LAGIMODIERE MULTI-USE PATH**

FROM MATCHLINE AT STATION 7+15  
TO MATCHLINE AT STATION 10+80

CITY DRAWING NO.	N/A
SHEET	11
TENDER NO.	544-2010