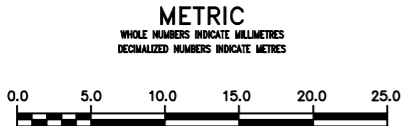
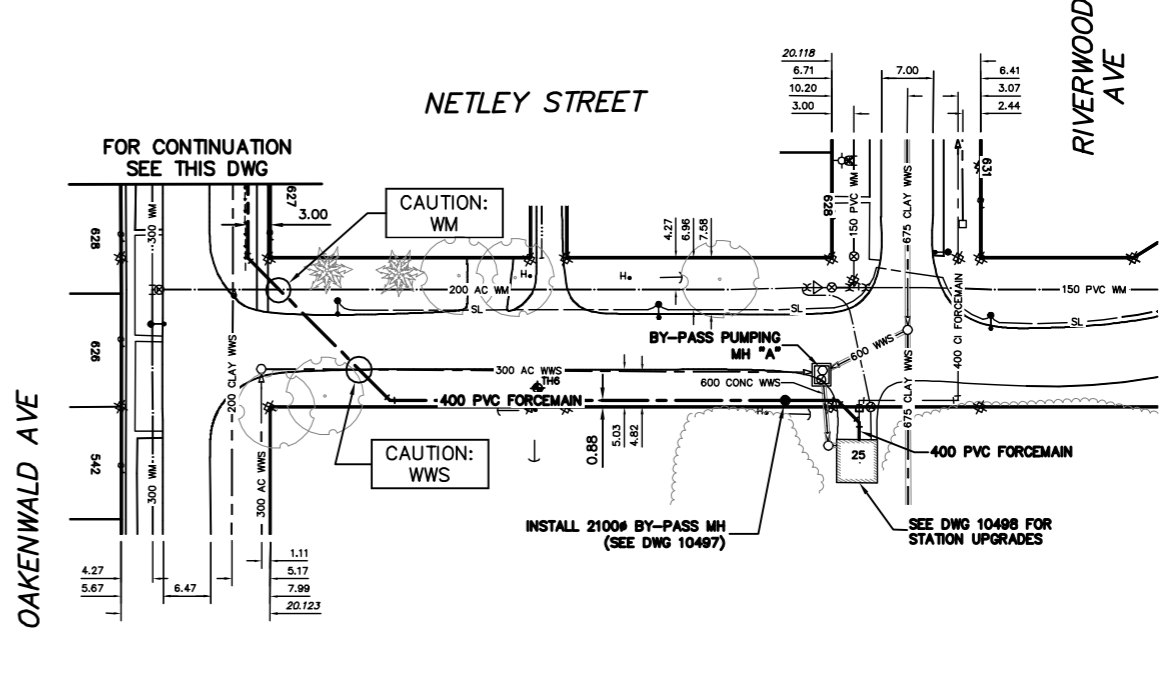
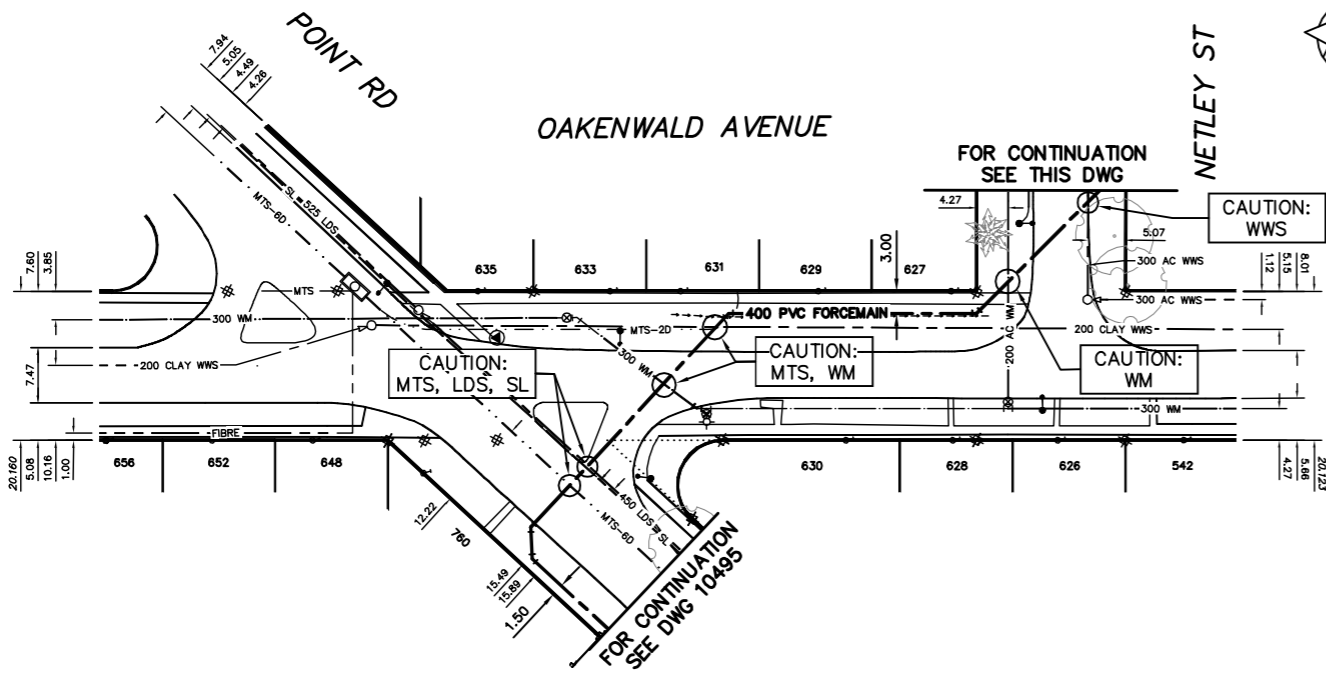


NOTE: CHAINAGES SHOWN ARE ALONG N. ℓ OF OAKENWALD AVE.

NOTE: CHAINAGES SHOWN ARE ALONG E. ℓ OF NETLEY ST.



WARNING			LOCATION APPROVED UNDERGROUND STRUCTURES			B.M. ELEV.			ENGINEER'S SEAL												
<p>IF POWER EQUIPMENT OR EXPLOSIVES ARE TO BE USED FOR EXCAVATION ON THIS PROJECT THE CONTRACTOR MUST:</p> <p>1) NOTIFY THE GAS COMPANY OF THE PROPOSED LOCATION OF EXCAVATION.</p> <p>2) TAKE PRECAUTION TO AVOID DAMAGE TO GAS COMPANY INSTALLATIONS.</p> <p>SEE PROVINCIAL REGULATION 210/72 FOR DETAILS.</p>			<p>SUPV. U/G STRUCTURES COMMITTEE DATE</p> <p>NOTE: LOCATION OF UNDERGROUND STRUCTURES AS SHOWN ARE BASED ON THE BEST INFORMATION AVAILABLE BUT NO GUARANTEE IS GIVEN THAT ALL EXISTING UTILITIES ARE SHOWN OR THAT THE GIVEN LOCATIONS ARE EXACT. CONFIRMATION OF EXISTENCE AND EXACT LOCATION OF ALL SERVICES MUST BE OBTAINED FROM THE INDIVIDUAL UTILITIES BEFORE PROCEEDING WITH CONSTRUCTION.</p>			<p>CONSTRUCTION COMPLETION DATE: YYYY MM DD</p>			<p>ORIGINAL SIGNED K.R. ZUREK 13/02/15</p>												
						<table border="1"> <tr> <td>DESIGNED BY</td> <td>DB</td> <td>CHECKED BY</td> <td>KZ/SC</td> </tr> <tr> <td>DRAWN BY</td> <td>CJH</td> <td>APPROVED BY</td> <td>KZ</td> </tr> <tr> <td>SCALE:</td> <td colspan="2">HORIZONTAL 1:500</td> <td>RELEASED FOR CONSTRUCTION</td> </tr> <tr> <td></td> <td colspan="2">VERTICAL 1:50</td> <td></td> </tr> </table>						DESIGNED BY	DB	CHECKED BY	KZ/SC	DRAWN BY	CJH	APPROVED BY	KZ	SCALE:	HORIZONTAL 1:500
DESIGNED BY	DB	CHECKED BY	KZ/SC																		
DRAWN BY	CJH	APPROVED BY	KZ																		
SCALE:	HORIZONTAL 1:500		RELEASED FOR CONSTRUCTION																		
	VERTICAL 1:50																				
<table border="1"> <thead> <tr> <th>NO.</th> <th>REVISIONS</th> <th>DATE</th> <th>BY</th> </tr> </thead> <tbody> <tr> <td>1</td> <td>UPDATED BY-PASS PUMPING MH A</td> <td>13.02.15</td> <td>CJH</td> </tr> </tbody> </table>			NO.	REVISIONS	DATE	BY	1	UPDATED BY-PASS PUMPING MH A	13.02.15	CJH	<p>DATE 2013 02 05</p> <p>PLOT DATE: 2013 02 15</p>			<p>CONSULTANT DRAWING NUMBER</p>							
NO.	REVISIONS	DATE	BY																		
1	UPDATED BY-PASS PUMPING MH A	13.02.15	CJH																		
<p>METRIC WHOLE NUMBERS INDICATE MILLIMETRES DECIMALIZED NUMBERS INDICATE METRES</p>			<p>SEE PROVINCIAL REGULATION 210/72 FOR DETAILS.</p>			<p>CONTRACT NUMBER: 17</p>			<p>THE CITY OF WINNIPEG WATER AND WASTE DEPARTMENT ENGINEERING DIVISION</p> <p>2013 RIVERWOOD FORCEMAIN REPLACEMENT AND WILLOW PUMPING STATION UPGRADES OAKENWALD AVENUE POINT ROAD TO NETLEY STREET NETLEY STREET OAKENWALD AVENUE TO RIVERWOOD AVENUE</p> <p>SHEET 6 OF 8 CITY DRAWING NUMBER 10496</p>												

THE CITY OF WINNIPEG
WATER AND WASTE DEPARTMENT
ENGINEERING DIVISION

2013 RIVERWOOD FORCEMAIN REPLACEMENT AND WILLOW PUMPING STATION UPGRADES

OAKENWALD AVENUE
POINT ROAD TO NETLEY STREET
NETLEY STREET
OAKENWALD AVENUE TO RIVERWOOD AVENUE

SHEET 6 OF 8
CITY DRAWING NUMBER
10496