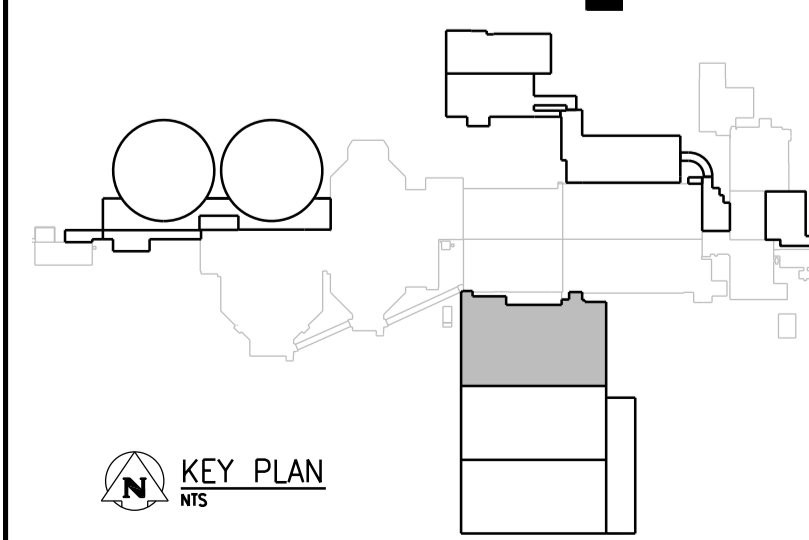
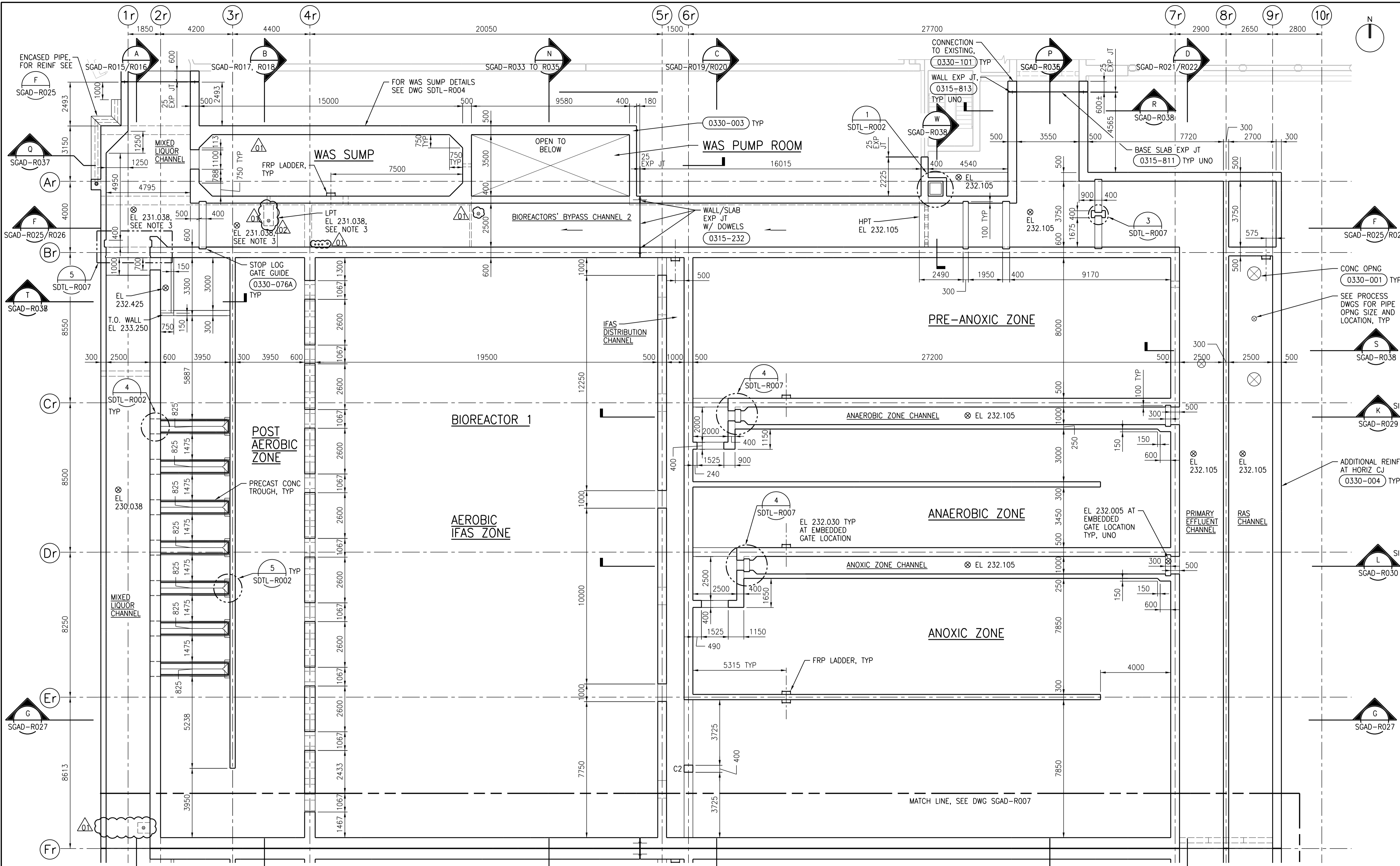


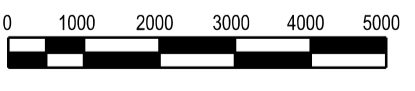
A1 SIZE - 594mm x 841mm

©CH2M HILL 2015. ALL RIGHTS RESERVED.



- NOTES:**
- REFER TO DRAWING 1-0102-SGAD-A001 FOR GENERAL STRUCTURAL NOTES.
 - PROVIDE 200mm THICK VOID FORMS BETWEEN SOIL AND CONCRETE SLAB.
 - ELEVATIONS OF NEW CHANNELS TO MATCH ELEVATION OF EXISTING CHANNELS. FIELD VERIFY ELEVATION NOTIFY CONTRACT ADMINISTRATOR OF DISCREPANCIES.
 - FIELD VERIFY ELEVATION AND LOCATION OF EXISTING PILES AND PILE CAPS. NOTIFY CONTRACT ADMINISTRATOR OF DISCREPANCIES.
 - SEE DETAIL 4 FOR PILE EMBEDMENT DETAIL.

CHANNEL LEVEL PLAN



APEGM
Certificate of Authorization
CH2M HILL Canada Ltd.
No. 1441

NO.	REVISIONS	DATE	DESIGN	CHECK
02	ISSUED FOR ADD. 4 - B.O. 899-2015	03/2016	C.R.	J.C.
01	ISSUED FOR ADD. 2 - B.O. 899-2015	02/2016	C.R.	J.C.
00	ISSUED FOR TENDER - B.O. 899-2015	01/2016	C.R.	J.C.

CH2MHILL
SNC-LAVALIN
DESIGNED BY: J. THANNICKAL
CHECKED BY: E. LUI
DRAWN BY: C. RYNARD
APPROVED BY: H.T. FREIHAMMER
SCALE: 1:100
ISSUED FOR CONSTRUCTION BY: T. TURZAK
DATE: 2016/01/29
DATE: 2016/01/29
CONSULTANT NO.: 474248

ENGINEER'S SEAL
March 10, 2016
PROVINCE OF MANITOBA
S.L.E. LUI
Member
37503
REGISTERED PROFESSIONAL ENGINEER

THE CITY OF WINNIPEG
Winnipeg WATER AND WASTE DEPARTMENT
SOUTH END WATER POLLUTION CONTROL CENTRE
SEWPPC UPGRADING/EXPANSION PROJECT
STRUCTURAL
BIOWATER 1
CHANNEL LEVEL PLAN
CITY DRAWING NUMBER: 1-0102-SGAD-R006
SHEET: 001
REV: 02
SIZE: A1