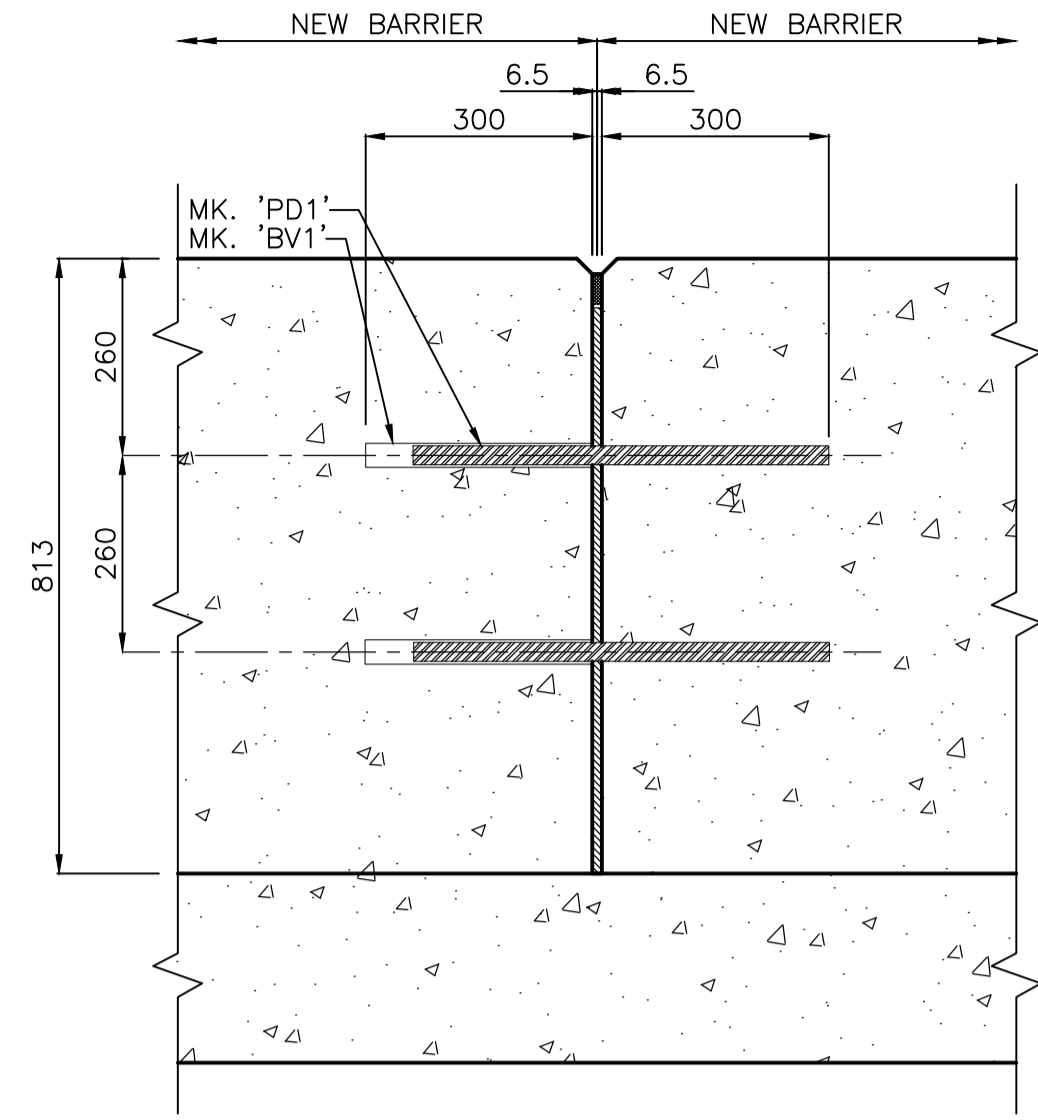
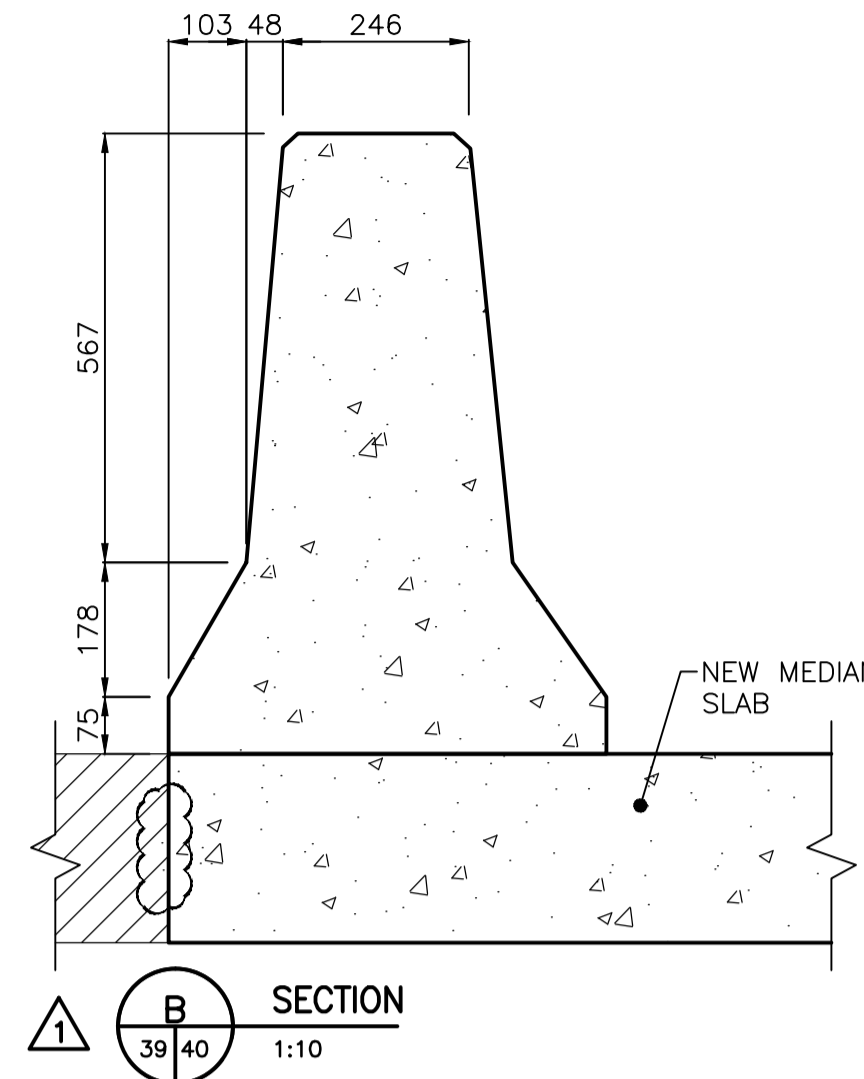


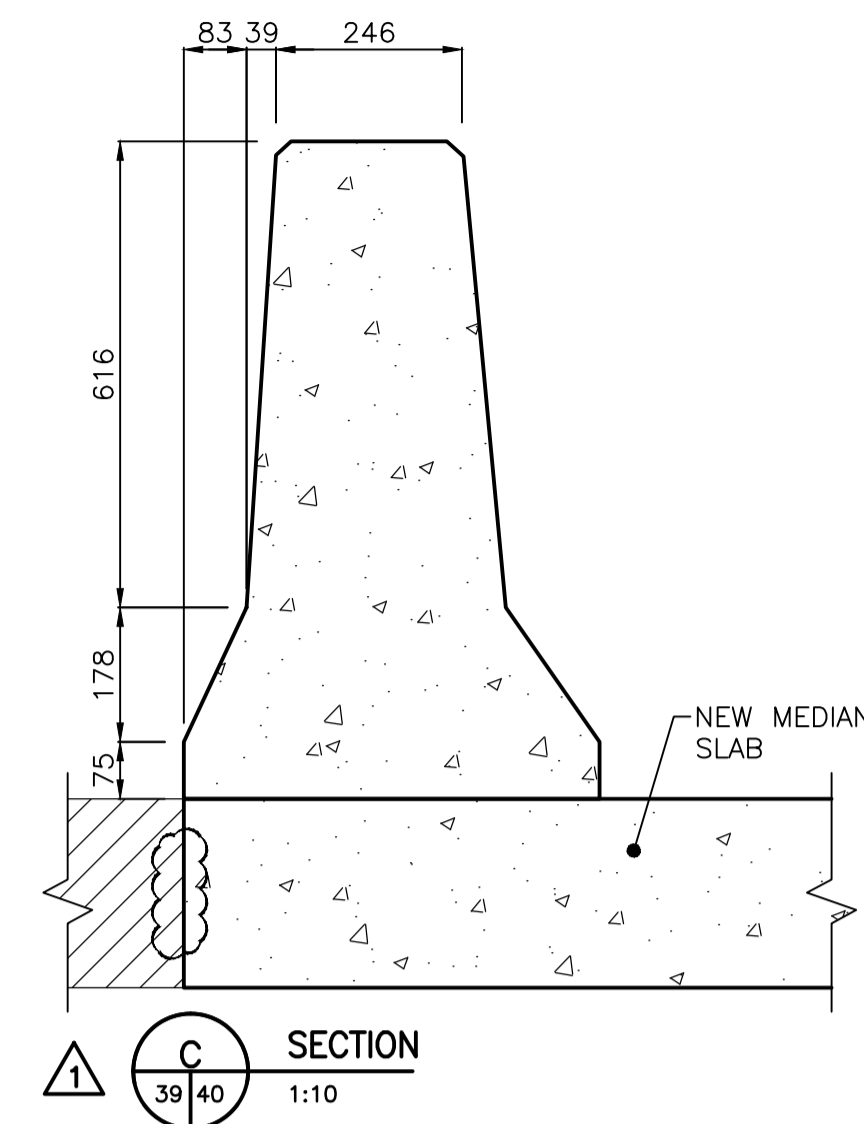
TYPICAL TRAFFIC BARRIER
1:10



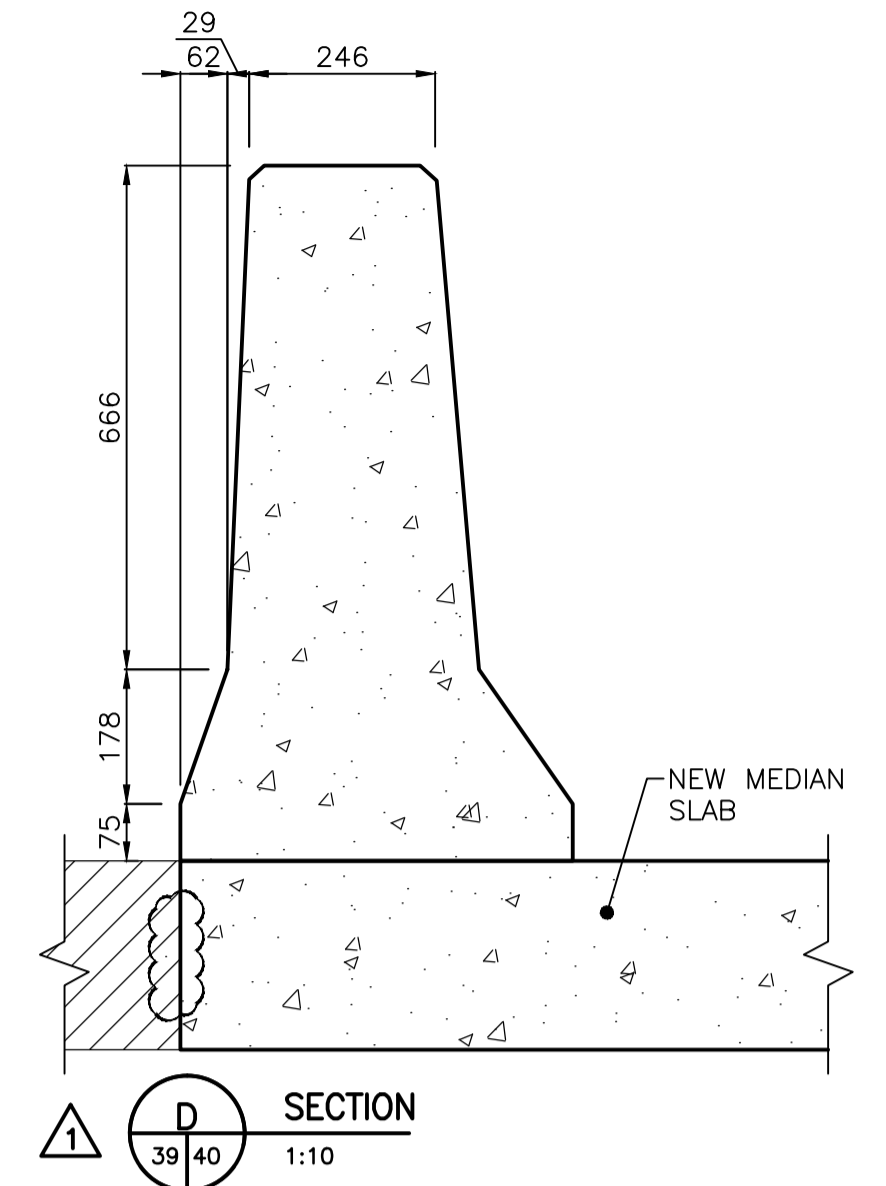
ELEVATION
TYPICAL TRAFFIC BARRIER JOINT
1:10



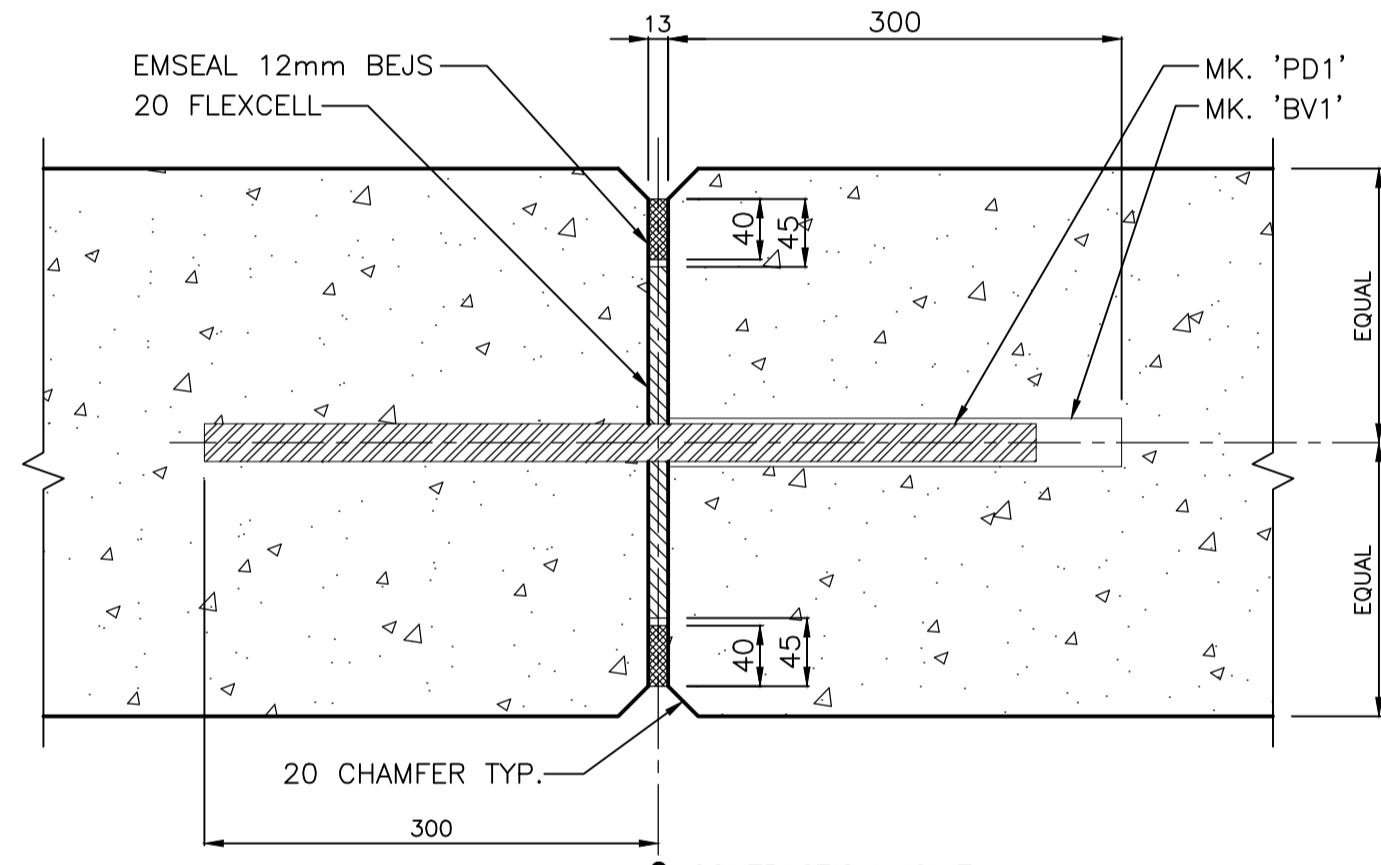
SECTION B
1:10



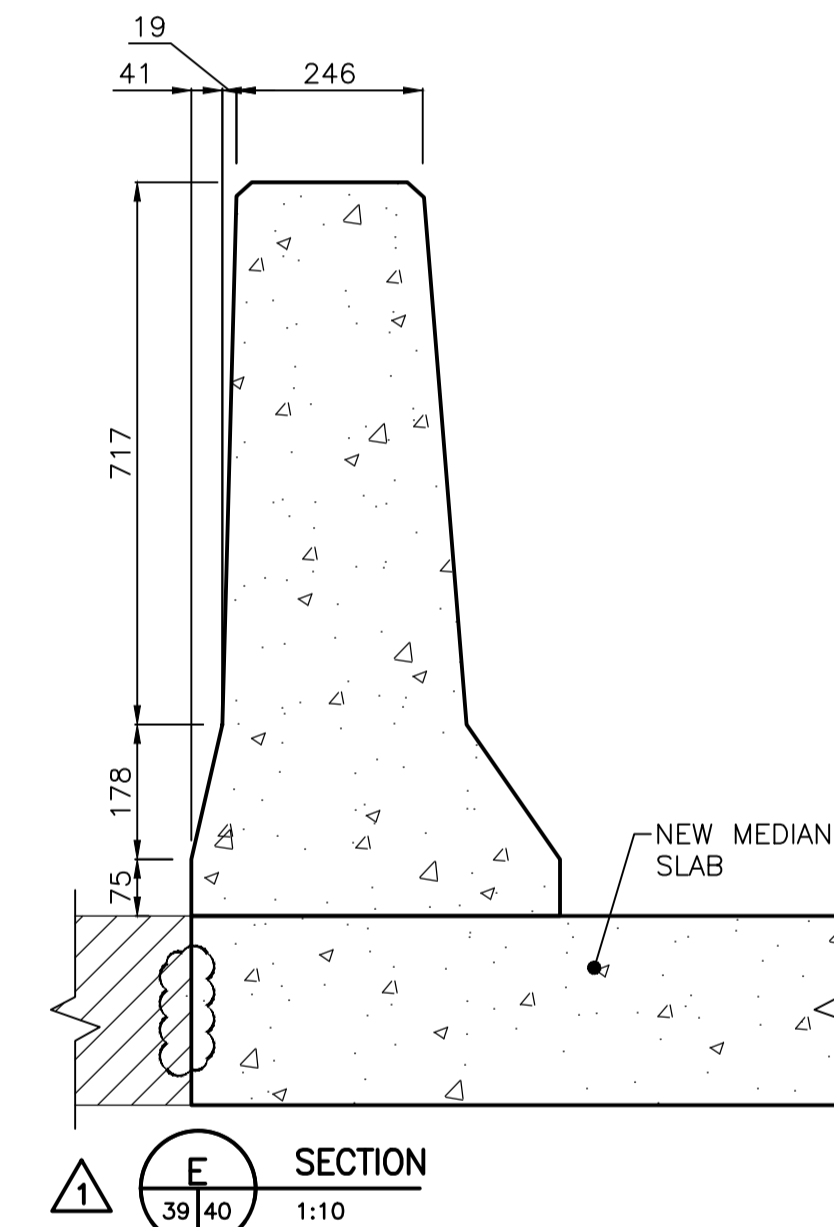
SECTION C
1:10



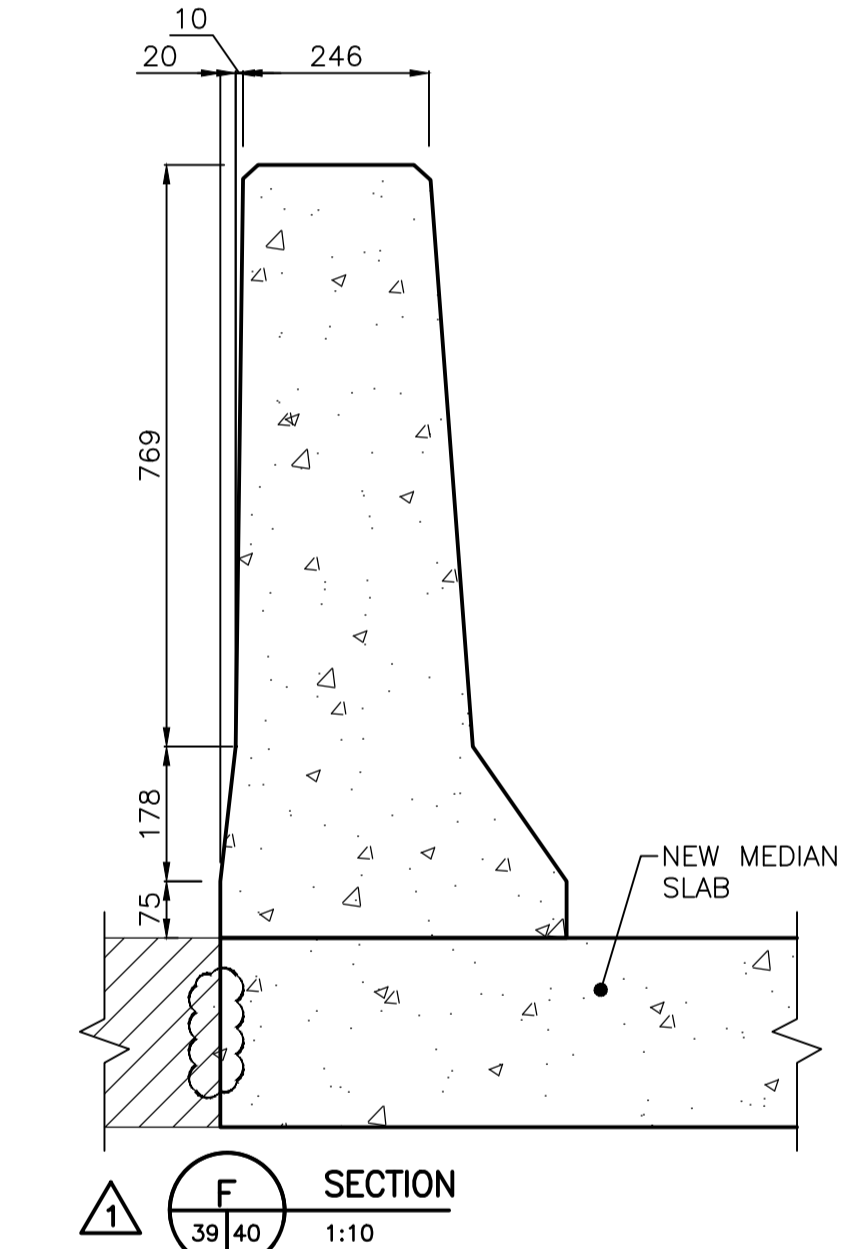
SECTION D
1:10



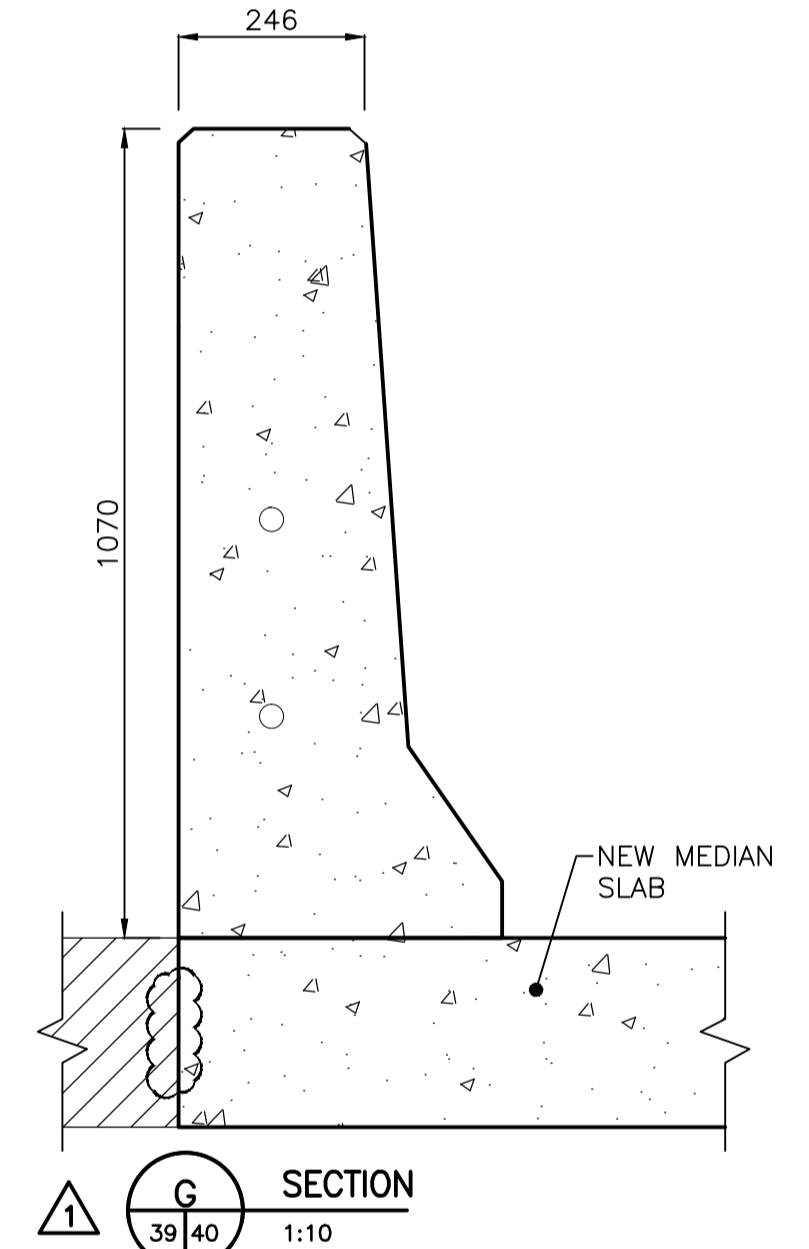
TYPICAL JOINT
1:5



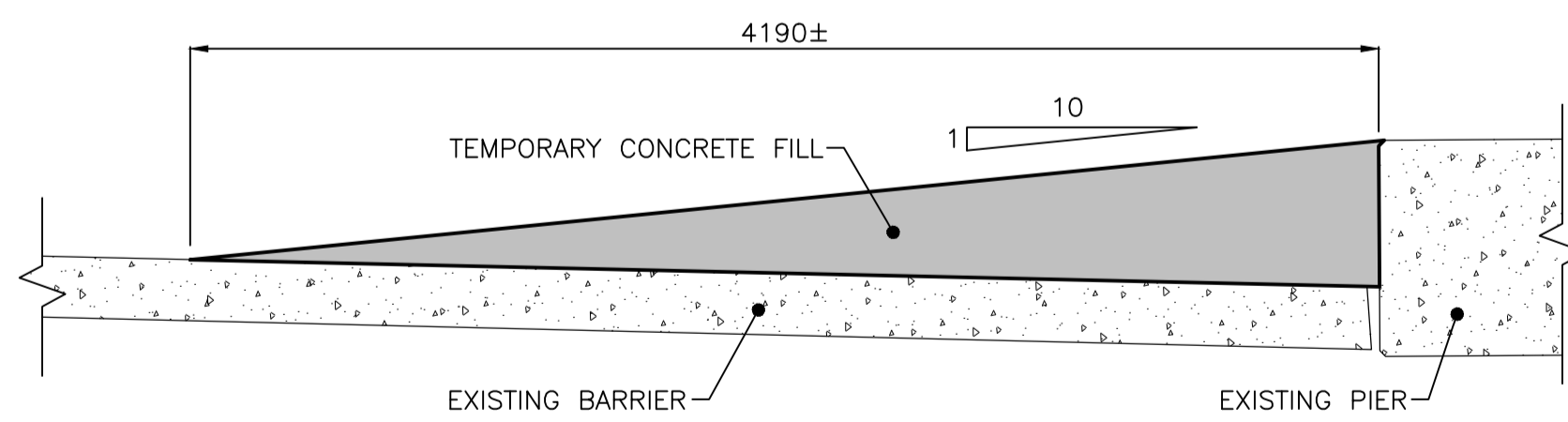
SECTION E
1:10



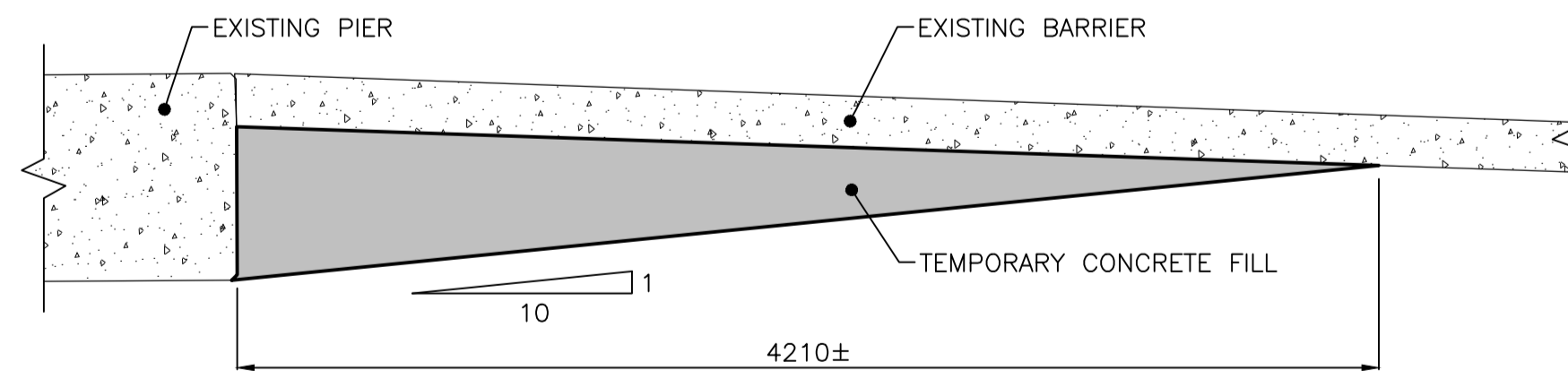
SECTION F
1:10



SECTION G
1:10



DETAIL 1
1:25



DETAIL 2
1:25

LOCATION APPROVED UNDERGROUND STRUCTURES

SUPV. U/G STRUCTURES COMMITTEE DATE

NOTE:
LOCATION OF UNDERGROUND STRUCTURES AS SHOWN ARE BASED ON THE BEST INFORMATION AVAILABLE BUT NO GUARANTEE IS GIVEN THAT ALL EXISTING UTILITIES ARE SHOWN OR THAT THE GIVEN LOCATIONS ARE EXACT. CONFIRMATION OF EXISTENCE AND EXACT LOCATION OF ALL SERVICES MUST BE OBTAINED FROM THE INDIVIDUAL UTILITIES BEFORE PROCEEDING WITH CONSTRUCTION.

B.M. ELEV.	NO.	REVISIONS	DATE	BY
	1	ISSUED FOR ADDENDUM No.1	16.07.13	K.S.A.
	0	ISSUED FOR TENDER	16.07.04	K.S.A.

Stantec
500 - 311 Portage Avenue, Winnipeg MB Canada
www.stantec.com

DESIGNED BY: S.Y.	CHECKED BY: K.S.A.
DRAWN BY: V.F.	APPROVED BY: B.J.W.
HOR. SCALE: AS NOTED	RELEASED FOR CONSTRUCTION: DATE
VERTICAL: DATE 2016.02.19	DATE

ENGINEER'S SEAL
CONSULTANT DRAWING NO. S-124

THE CITY OF WINNIPEG
PUBLIC WORKS DEPARTMENT
ENGINEERING DIVISION

2016 REGIONAL STREET PROGRAM
ARCHIBALD STREET
UNDERPASS REHABILITATION
MEDIAN SLAB AND TRAFFIC BARRIER SECTIONS

SHEET 40 OF 62
CAD FILE DRAWING NUMBER 06880s-119-884.dwg
CITY DRAWING NUMBER U205-16-40

I:\117\11716686\03100_cdr\mch\0302_dra\03_structural\06880s-119-884.dwg
 Date: 2016 Jul 13 9:15am Logon: C:\Program Files\Autodesk\AutoCAD 2016\bin\acad.exe