A1 SIZE – 594mm x 841mm

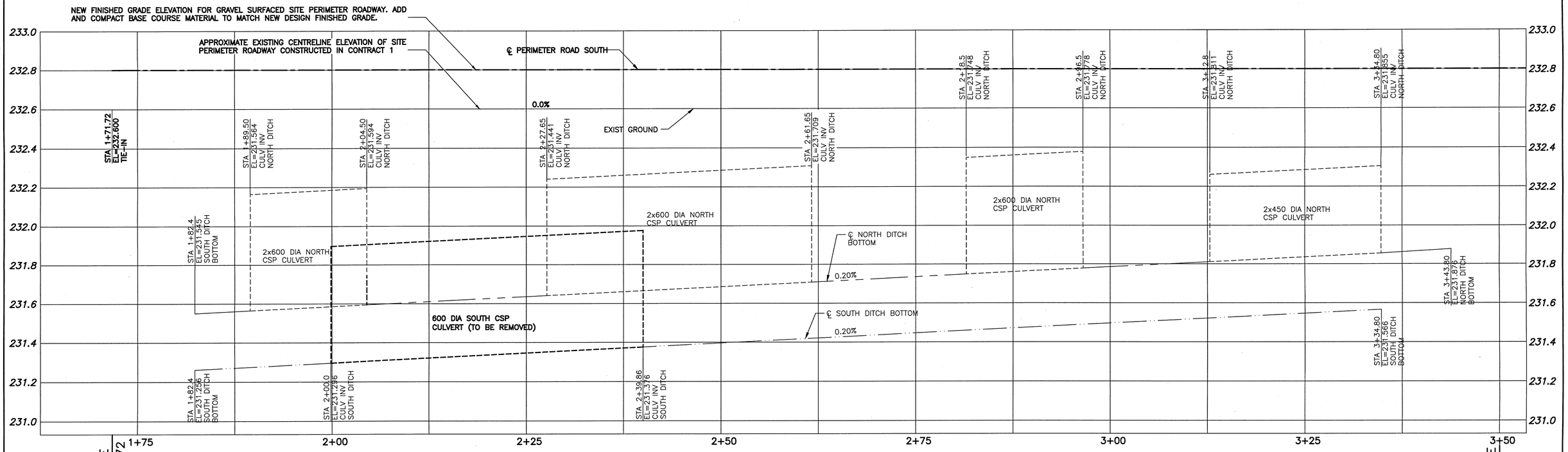

PROFILE VIEW–A

SCALE: 1:250

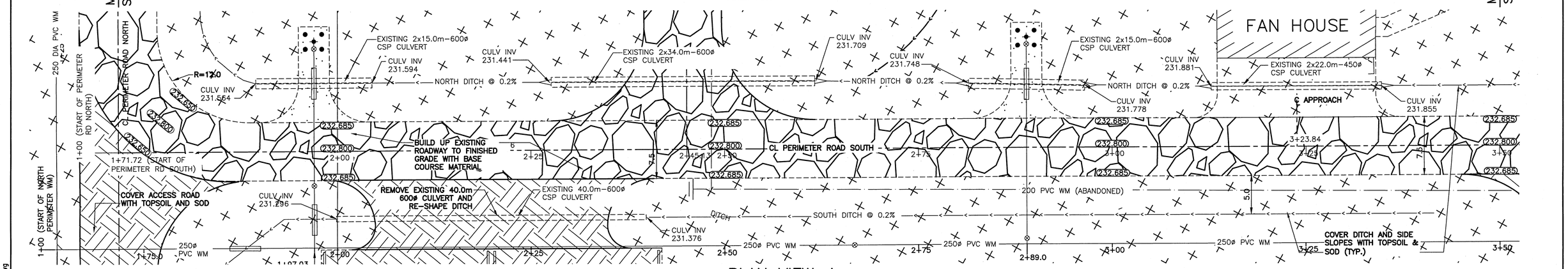

PLAN VIEW–A

SCALE: 1:250

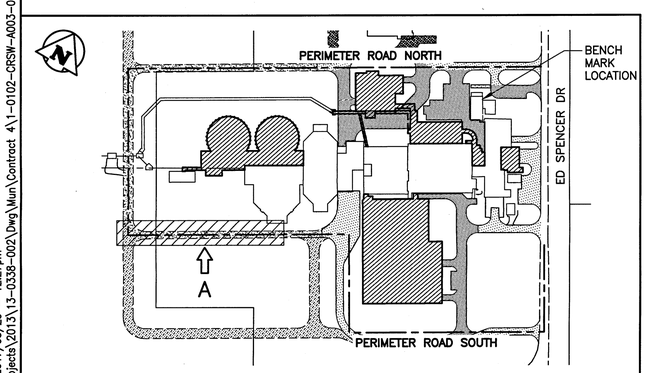

LOCATION PLAN

LEGEND	
ITEM	
CONSTRUCTION ACCESS ROAD/ GRAVEL LAYDOWN AREA TO BE COVERED IN TOPSOIL & SOD	
DITCHES AND OTHER LANDSCAPE AREAS TO BE FINISHED WITH TOPSOIL & SOD	
NEW GRAVEL SURFACE ROADWAY/PARKING AREA	
NEW CONCRETE SURFACE PAVEMENT	
NEW ASPHALT SURFACE PAVEMENT	

LEGEND			
ITEM	EXISTING	NEW	ABANDONED
WM			
WM VALVE			
WM HYDRANT			
SEWER			
SEWER MH			
SEWER CB			
MTS			
MTS MH			
HYDRO			
HYDRO LS			
HYDRO POLE	HP		
GAS			
DITCH			
FENCE			

LEGEND			
ITEM	EXISTING	NEW	ABANDONED
SIGN			
BOLLARD			
TREE			
BUSH			
ELEVATION	233.240	233.450	
CULVERT			
ROAD			

NOTES:

1. ALL WORK SHALL BE PERFORMED IN ACCORDANCE WITH THE CITY OF WINNIPEG STANDARD CONSTRUCTION SPECIFICATIONS.
2. DRAWING PREVIOUSLY ISSUED (REV 00 THROUGH REV 01) FOR TENDER AND CONSTRUCTION IN SEWPCC CONTRACT 1 – BID OPP 333–2014 FOR CONSTRUCTION OF PRELIMINARY SITE WORKS.
3. LATEST REVISION OF DRAWING BEING ISSUED FOR FINAL SITE GRADING FOR SEWPCC CONTRACT 4.
4. TOPSOIL & SOD PLACED OVER GRANULAR SURFACED ACCESS ROAD AND LAYDOWN AREAS SHALL BE MINERAL SOD AND HAVE 200mm THICK LAYER OF TOPSOIL.
5. TOPSOIL & SOD PLACED OVER DITCHES SHALL HAVE A 100mm THICK LAYER OF TOPSOIL.

PERIMETER ROAD SOUTH LAYOUT CO–ORDINATES			
STATION	EASTING (X)	NORTHING (Y)	REMARKS
1+71.72	636719.445	5517335.109	CL ROAD INTERSECTION
2+19.86	636761.450	5517358.627	CL SOUTH APPROACH
3+23.84	636852.177	5517409.424	CL NORTH APPROACH

0 5.0 10.0 15.0 20.0m

SCALE: 1:250m (A1)

ITEMS SHOWN AS EXISTING ARE BASED ON AVAILABLE DOCUMENTATION AND MAY NOT ACTUALLY BE REPRESENTATIVE OF THE EXISTING INFRASTRUCTURE. THE DESIGN ENGINEER IS ONLY RESPONSIBLE FOR INFRASTRUCTURE THAT IS SHOWN AS A NEW INSTALLATION. THE CONTRACTOR IS RESPONSIBLE FOR CONFIRMING THE STATE OF THE EXISTING INFRASTRUCTURE THAT MAY HAVE AN IMPACT ON THE INSTALLATION OF NEW EQUIPMENT.

APEGM Certificate of Authorization KGS Group No. 245

B.M. BRASS PLATE LOCATED IN GRADE BEAM OF ADMININSTRATON BUILDING
ELEV. 234.059

NO.	REVISIONS	DATE	DESIGN	CHECK
02	ISSUED FOR CONSTRUCTION – 976–2016	2017/04/05	EMS	BJM
01	ISSUED FOR CONSTRUCTION	08/2014	EMS	BJM
00	ISSUED FOR TENDER	06/2014	EMS	BJM

CH2MHILL. SNC-LAVALIN KGS GROUP

DESIGNED BY: EMS	CHECKED BY: BJM
DRAWN BY: DMW	APPROVED BY: RJH
SCALE: AS NOTED	RELEASED FOR CONSTRUCTION BY: J. SHUMKA
DATE: 2014/06/27	DATE: 2017/04/05
CONSULTANT NO.: 13–0338–002	

ENGINEER'S SEAL: PROVINCE OF MANITOBA B.J. MIKOLAYENKO Member 24688 REGISTERED PROFESSIONAL ENGINEER MARCH 29/2017

THE CITY OF WINNIPEG
WATER AND WASTE DEPARTMENT

SOUTH END WATER POLLUTION CONTOL CENTRE
SEWPCC UPGRADE/EXPANSION PROJECT
CIVIL
PERIMETER ROAD SOUTH
STA 1+71.72 TO STA 3+50

CITY DRAWING NUMBER	SHEET	REV.	SIZE
1–0102–CRSW–A003	001	02	A1

LAST SAVE: 2017/03/29 – 12:27pm
PATH: P:\Projects\2013\13-0338-002\Dwg\Mun\Contract 4\1-0102-CRSW-A003-001.dwg

PLOT DATE: Mar 29, 2017 – 12:27pm

FILE NAME: 1–0102–CRSW–A003–001.dwg