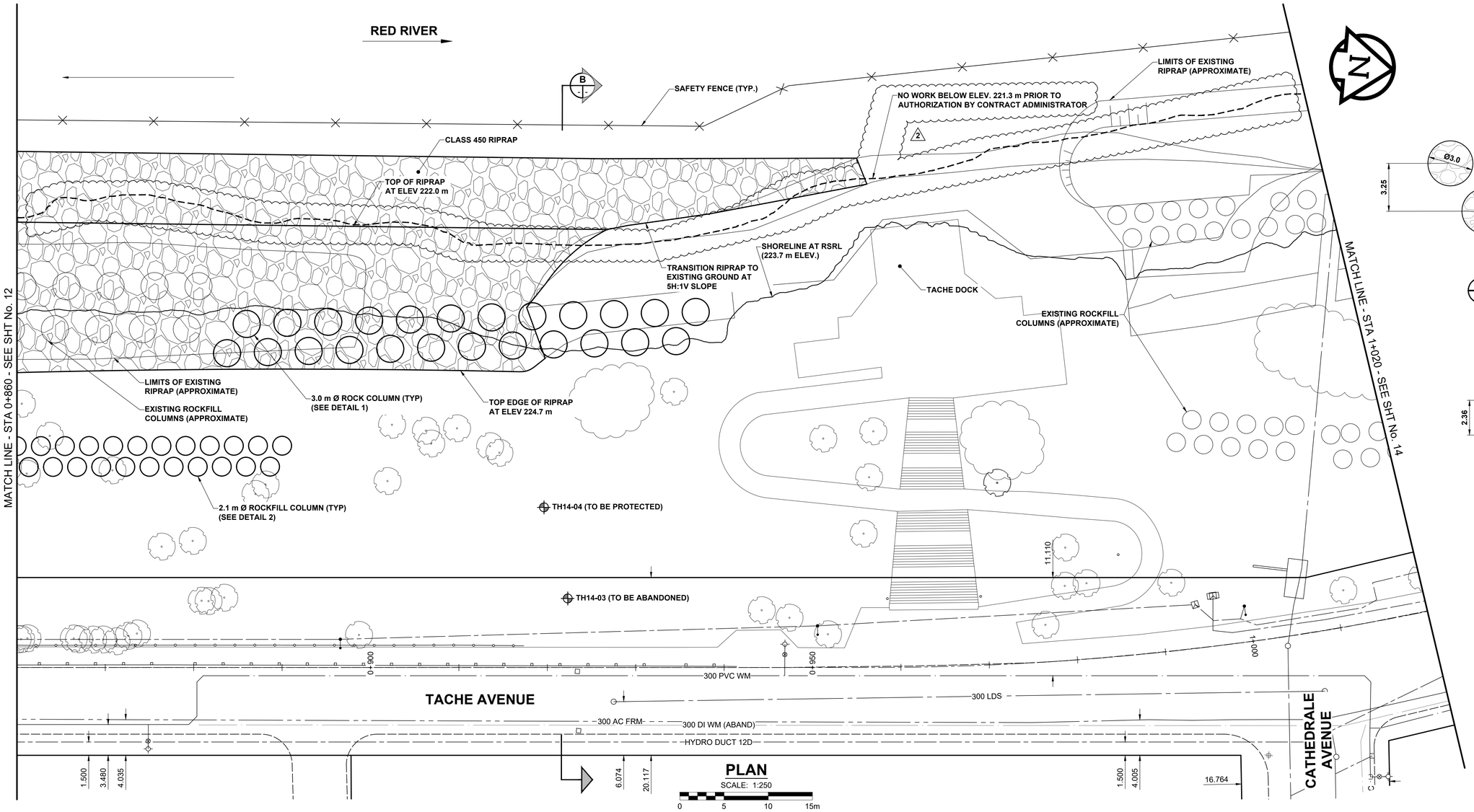

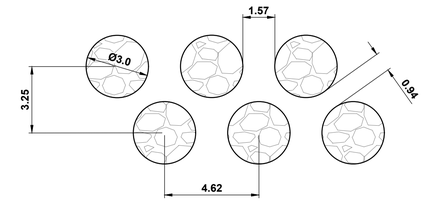

1 DETAIL
SCALE: 1:150

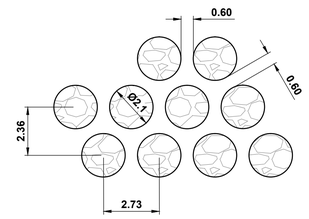

2 DETAIL
SCALE: 1:150

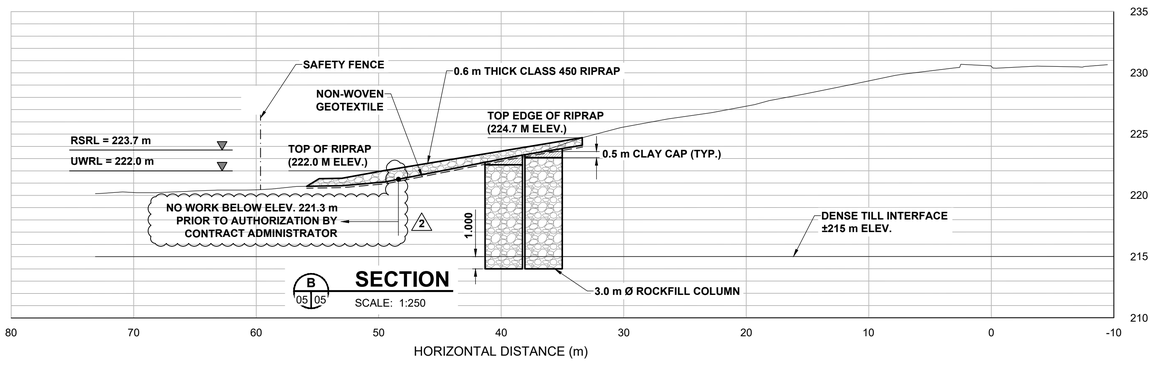

B 05 05 SECTION
SCALE: 1:250

NOTES:

1. RSRL = REGULATED SUMMER RIVER LEVEL = 223.7 M
2. UWRL = UNREGULATED WINTER RIVER LEVEL = 222.0 M
3. ROCKFILL COLUMN COORDINATES TO BE PROVIDED TO CONTRACTOR DURING CONSTRUCTION.

METRIC
WHOLE NUMBERS INDICATE MILLIMETRES
DECIMALIZED NUMBERS INDICATE METRES

APEGM
Certificate of Authorization
Trek Geotechnical Inc.
No. 4877 Date:_____

BID OPPORTUNITY No. 754-2017

	GAS			MANHOLE			CONCRETE PAVEMENT	
	MTS HANDWELL/PEDESTAL			CATCH BASIN/CATCH PIT			CONC SIDEWALK/MEDIAN	
	HYDRO HANDWELL/CABINET			CURB INLET WITH BOX			ASPHALT PAVEMENT	
	CATV/FIBRE OPTIC			TREE			PAVING STONE	
	TRAFFIC SIGNALS/PIT		TH-12	TEST HOLE			GRAVEL	
	LAND DRAINAGE SEWER			PROPERTY LINE			RAMP CURB	
	SANITARY/COMBINED SEWER			SURVEY BAR			PLANING/REMOVAL	
	CB LEAD/SSP/DCP			FENCE				
	WATERMAIN			BOC/EDGE OF PAVEMENT				
	SUBDRAIN		33.000	ELEVATION	33.333			
	DITCH			TRAFFIC SIGN				
EXISTING	LEGEND - PLAN	NEW	EXISTING	LEGEND - PLAN	NEW	EXISTING	LEGEND - PLAN	NEW

LOCATION APPROVED
UNDERGROUND STRUCTURES

SUPR. U/G STRUCTURES COMMITTEE DATE

NOTE:
LOCATION OF UNDERGROUND STRUCTURES AS SHOWN ARE BASED ON THE BEST INFORMATION AVAILABLE BUT NO GUARANTEE IS GIVEN THAT ALL EXISTING UTILITIES ARE SHOWN OR THAT THE GIVEN LOCATIONS ARE EXACT. CONFIRMATION OF EXISTENCE AND EXACT LOCATION OF ALL SERVICES MUST BE OBTAINED FROM THE INDIVIDUAL UTILITIES BEFORE PROCEEDING WITH CONSTRUCTION.

BM ELEV

No.	REVISIONS	YY/MM/DD	BY
1	ISSUED FOR ADDENDUM 2	17/11/08	JGK
0	ISSUED FOR TENDER	17/10/13	JGK

TREK GEOTECHNICAL

DESIGNED BY	MVH	CHECKED BY	KMS
DRAWN BY	KMB	APPROVED BY	BWB
HOR SCALE	1:250	RELEASED FOR CONSTRUCTION	
VERT SCALE	1:250		
DATE	17/10/13	DATE	

PROFESSIONAL'S SEAL
PROVINCE OF MANITOBA
M. J. VAN HELDEN
Member
24729
REGISTERED PROFESSIONAL ENGINEER

CONSULTANT FILE NAME
5170563-Tache-SW-05.dwg

Winnipeg

THE CITY OF WINNIPEG
PUBLIC WORKS DEPARTMENT
ENGINEERING DIVISION

TACHE PROMENADE

TACHE AVENUE
STABILIZATION WORKS
PLAN & SECTIONS
STA 0+860 TO STA 1+020

CITY DRAWING NUMBER	
B250-17-13	
SHEET 13	OF 70
DRAWING No. 05	REV 1

ISO A1 - 594mm x 841mm

O:\Winnipeg\Proj\5170563\09_Drawing\05_Design\06_Sheets\Detailed Design\Stabilization Works\5170563-Tache-SW-05.dwg Last Saved: 11/7/2017 2:46 PM by AHeppner Plotted: 11/7/2017 3:06 PM by Alex Heppner