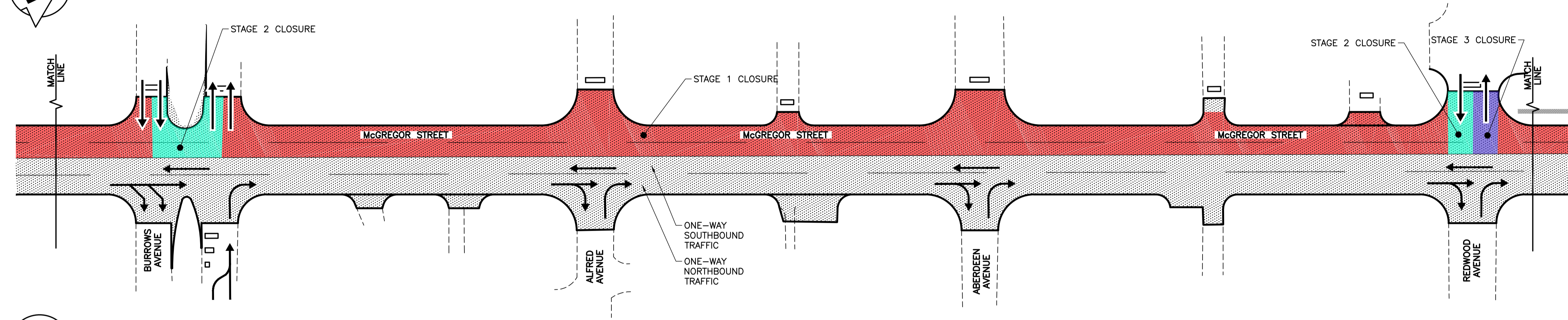
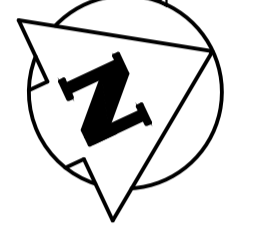
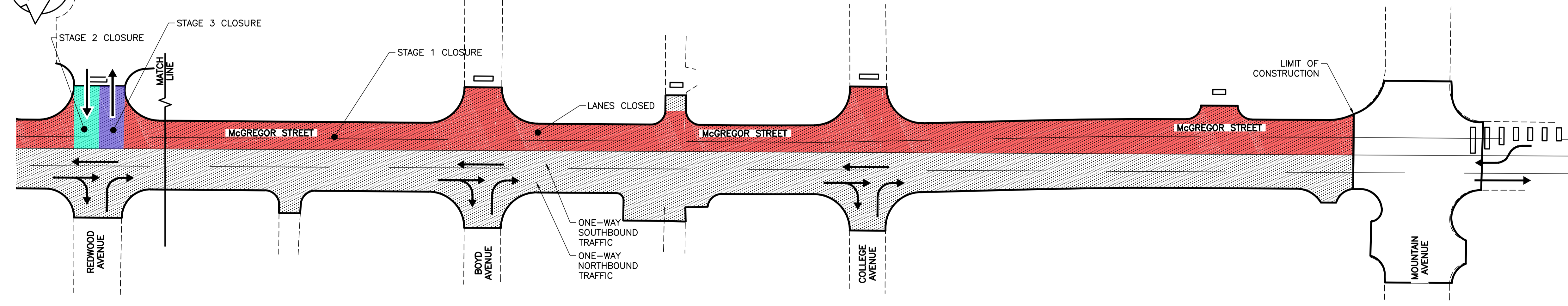



- STAGE 1 CLOSURE – Mcgregor Street EXCLUDING REGIONAL INTERSECTIONS (PARTIAL CLOSURE OF BURROWS AVENUE)
- STAGE 2 CLOSURE – Mcgregor Street AT REGIONAL INTERSECTIONS (PARTIAL CLOSURE OF BURROWS AND REDWOOD AVENUES)
- STAGE 3 CLOSURE – Mcgregor Street AT REGIONAL INTERSECTIONS (PARTIAL CLOSURE OF REDWOOD AVENUE)



LOCATIONS OF UNDERGROUND STRUCTURES AS SHOWN ARE BASED ON THE BEST INFORMATION AVAILABLE. BUT NO GUARANTEE IS GIVEN THAT ALL EXISTING UTILITIES ARE SHOWN OR THAT THE GIVEN LOCATIONS ARE EXACT. CONFIRMATION OF THE EXISTENCE AND EXACT LOCATION OF ALL SERVICES MUST BE OBTAINED FROM INDIVIDUAL UTILITIES BEFORE PROCEEDING WITH CONSTRUCTION.



PROPERTY LIMITS DELINEATION
 DELINEATION OF PROPERTY LIMITS AS SHOWN ON THIS DWG DOES NOT REPRESENT A "LEGAL SURVEY". KGS GROUP MAKES NO REPRESENTATION OR WARRANTY AS TO THE ACCURACY OF PROPERTY LIMITS DELINEATED ON THIS DWG, NOR ON THE DIMENSIONAL ACCURACY OF DWG FEATURES RELATIVE TO THOSE PROPERTY LIMITS.

WARNING
 NOTIFY THE GAS COMPANY OF THE PROPOSED LOCATION OF EXCAVATION. TAKE PRECAUTION TO AVOID DAMAGE TO GAS COMPANY INSTALLATIONS. SEE PROVINCIAL REGULATION 210/72 FOR DETAILS.

METRIC
 WHOLE NUMBERS INDICATE MILLIMETRES
 DECIMALIZED NUMBERS INDICATE METRES



PHASE 2 CONSTRUCTION PLAN

300_LDS	LAND DRAINAGE SEWER	300_LDS		TEST HOLE			
250_WWS	WASTE WATER SEWER	250_WWS		GUY WIRE			
	GAS			LIGHT STANDARD			
	HYDRO			BACK OF CURB			
	M.T.S.			CONCRETE			
150_WM	WATERMAIN	150_WM		ASPHALT		Q PROFILE	
	HYDRANT			SIDWALK		N/W LANE EDGE	
	VALVE			PROPERTY LINE		S/E LANE EDGE	
	MANHOLE			SURVEY BAR		N/W LANE Q	
	CATCH BASIN			GEODETIC BENCHMARK		S/E MEDIAN Q	
	CURB INLET			ELEVATION		PARKING/DRIVEWAY WINDOW/DOOR SILL	
	POLES						
EXISTING	LEGEND-PLAN	PROPOSED	EXISTING	LEGEND-PLAN	PROPOSED	EXISTING	LEGEND-PROFILE

LOCATION APPROVED UNDERGROUND STRUCTURES		B.M. KGS_BASE ELEV. 249.213	COORDINATE SYSTEM: CGVD28
SUPV. U/G STRUCTURES COMMITTEE	DATE		
NOTE: LOCATION OF UNDERGROUND STRUCTURES AS SHOWN ARE BASED ON THE BEST INFORMATION AVAILABLE BUT NO GUARANTEE IS GIVEN THAT ALL EXISTING UTILITIES ARE SHOWN OR THAT THE GIVEN LOCATIONS ARE EXACT. CONFIRMATION OF EXISTENCE AND EXACT LOCATION OF ALL SERVICES MUST BE OBTAINED FROM THE INDIVIDUAL UTILITIES BEFORE PROCEEDING WITH CONSTRUCTION.			
NO.	REVISIONS	DATE	BY
B	RE-ISSUED FOR TENDER	18/04/12	
A	ISSUED FOR TENDER	18/04/05	

KGS GROUP CONSULTING ENGINEERS		DESIGNED BY	JB	CHECKED BY	
		DRAWN BY	IT	APPROVED BY	
HOR. SCALE: 1:500		RELEASED FOR CONSTRUCTION:		DATE	
VERTICAL:		DATE		2018/01/08	

THE CITY OF WINNIPEG PUBLIC WORKS DEPARTMENT ENGINEERING DIVISION

PROJECT TITLE: **2018 REGIONAL STREET PACKAGE**

McGREGOR STREET

PHASE 2 CONSTRUCTION PLAN

SHEET 13 OF 13

COMPUTER FILE NAME: 17-0107-022_CALL.DWG

CITY DRAWING NUMBER: -

ENGINEER'S SEAL

CONSULTANT DRAWING NO. **C202**

\\K-FILE-A\P-PROJECTS\2017\17-0107-022\DWG\MUN\17-02078-608-CALL.DWG
 PLOT 1:1 (A-1)