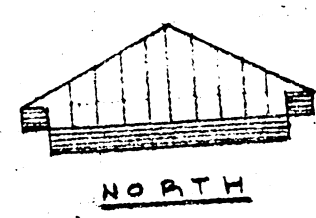


**BUILDING KEY**  
SCALE 1" = 30' - 0"

- LEGEND**
- AREA A
  - AREA B
  - AREA C
  - AREA D
  - AREA E
  - AREA F
  - POOL
  - ENTRY
  - AUDITORIUM
  - ARENA
  - MEZZANINE
  - BASEMENT



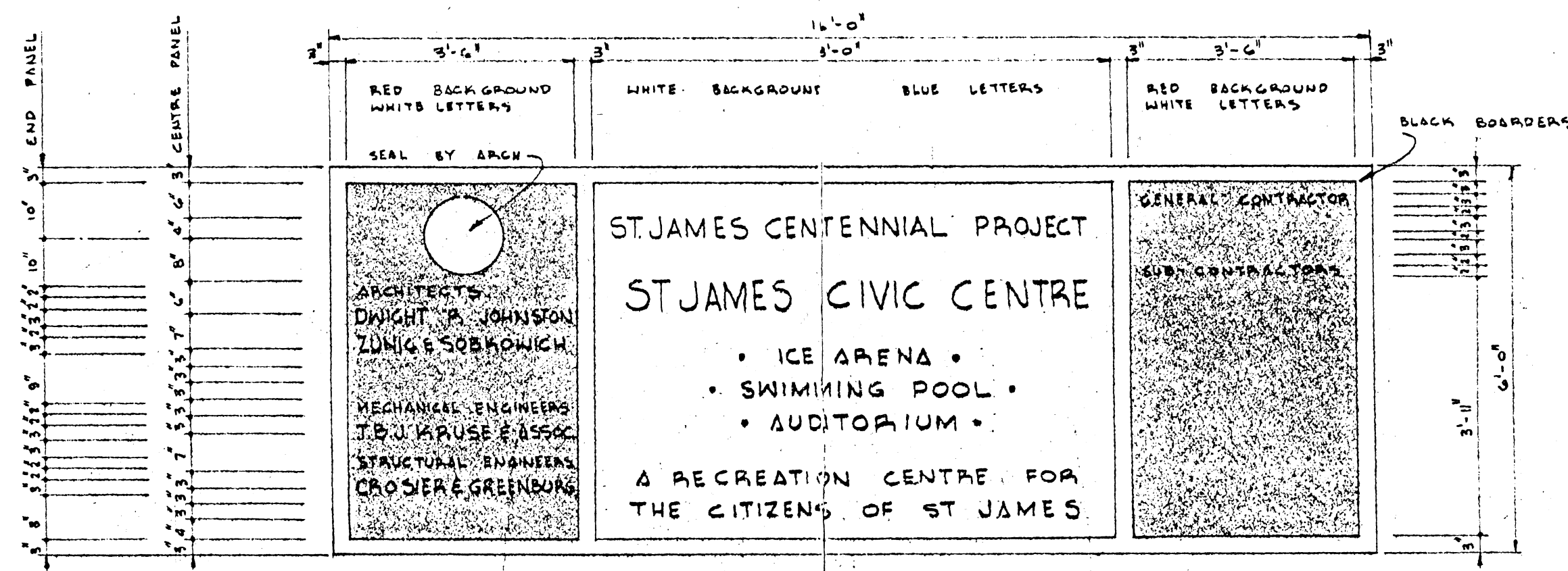
**MATERIAL LEGEND**

- EARTH AT GRADE
- CONCRETE
- CONCRETE BLOCK
- STUD PARTITION (WOOD)
- INSULATION
- CONCRETE TO UNDERSIDE OF JOINTS
- LIGHT WEIGHT CONCRETE BLOCK

- 4 BUILDING SECTION NUMBER
- 18 SHEET NUMBER
- 3 DETAIL NUMBER
- 14 SHEET NUMBER
- E1 ENTRANCE NUMBER
- 31 SHEET NUMBER
- W6 WINDOW NUMBER
- 27 SHEET NUMBER
- 2 ELEVATION NUMBER
- 34 SHEET NUMBER
- D 102 - DOOR NUMBER
- C 27 - ROOM NUMBER



**DRAWING SCHEDULE**

1. BLDG. KEY - LEGEND - DRAWING SCHEDULE - JOB SIGN
2. SITE PLAN
3. FRONT BASEMENT PLAN
4. FRONT MAIN FLOOR PLAN
5. MEZZANINE FLOOR PLAN
6. ARENA FLOOR PLAN
7. ARENA UPPER PLAN
8. PLAN DETAILS - HANDRAIL DETAILS
9. STAIR DETAILS
10. ARENA WALL SECTION & DETAILS
11. BUILDING SECTIONS -
12. BUILDING SECTIONS
13. BUILDING SECTIONS
14. BUILDING SECTIONS
15. BUILDING SECTIONS - FRONT & SIDE ELEVATION
16. SIDE & REAR ELEVATION
17. ENTRANCE & WINDOW DETAILS
18. INTERIOR ELEVATIONS
19. INTERIOR ELEVATIONS - PUMP HOUSE DETAILS
20. MILLWORK DETAILS
21. MILLWORK DETAILS - DOOR & FRAME TYPES
- S 1. ARENA FOUNDATION PLAN
- S 2. FRONT FOUNDATION PLAN
- S 3. FRONT MAIN FLOOR FRAMING PLAN
- S 4. FRONT ROOF & MEZZANINE FRAMING PLAN
- S 5. MEZZANINE ROOF PLAN & DETAILS
- S 6. FRONT DETAILS
- S 7. ARENA FLOOR FRAMING PLAN
- S 8. ARENA ROOF FRAMING PLAN
- S 9. ARENA DETAILS
- M 1. BASEMENT & MEZZANINE FLR. PLUMBING - SITE PLAN
- M 2. FRONT MAIN FLOOR PLUMBING LAYOUT
- M 3. ARENA MAIN FLOOR PLUMBING LAYOUT
- M 4. BASEMENT FLOOR HEATING LAYOUT
- M 5. FRONT MAIN FLOOR HEATING LAYOUT
- M 6. FRONT MAIN FLOOR HEATING & VENTILATION LAYOUT
- M 7. ARENA MAIN FLOOR HEATING LAYOUT
- M 8. ARENA UPPER LEVEL HEATING LAYOUT
- M 9. MEZZANINE FLOOR HEATING & VENTILATION LAYOUT - DETAILS
- M 10. HEATING LEGENDS - DETAILS
- M 11. SWIMMING POOL LAYOUT
- M 12. ICE PLANT LAYOUT
- E 1. SITE PLAN - ELECTRICAL LAYOUT
- E 2. BASEMENT FLOOR PLAN ELECTRICAL
- E 3. FRONT MAIN FLOOR LIGHTING PLAN
- E 4. MAIN FLOOR FRONT POWER PLAN
- E 5. MEZZANINE FLOOR PLAN ELECTRICAL
- E 6. ARENA FLOOR PLAN ELECTRICAL
- E 7. ARENA UPPER LEVEL ELECTRICAL
- E 8. RISER DIAGRAMS
- E 9. SYMBOLS & SCHEDULES



**JOB SIGN**  
SCALE 1/2" = 1'-0"

RETURN TO CIVIC  
 PROPERTIES BUILDING  
 INVENTORY  
**FILE**  
**B-14**

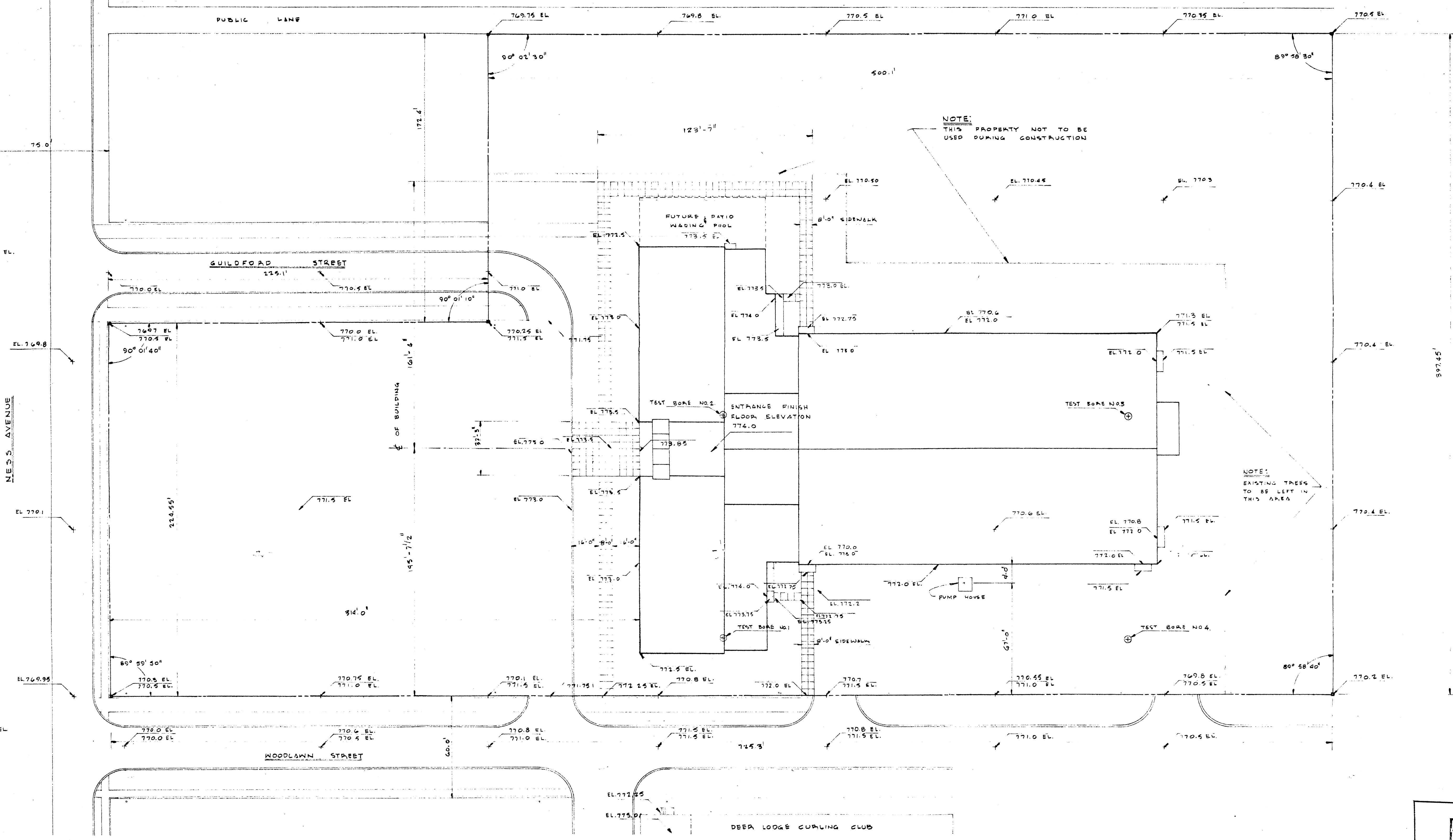


REVISIONS		
NO.	DESCRIPTION	BY DATE

DRAWN BY  
 M.R.W.  
 CHECKED BY  
 DATE  
 JUNE 11, 1965

**ST. JAMES CIVIC CENTRE**  
 NESS AVENUE & WOODLAWN STREET  
 CITY OF SAINT JAMES, MANITOBA

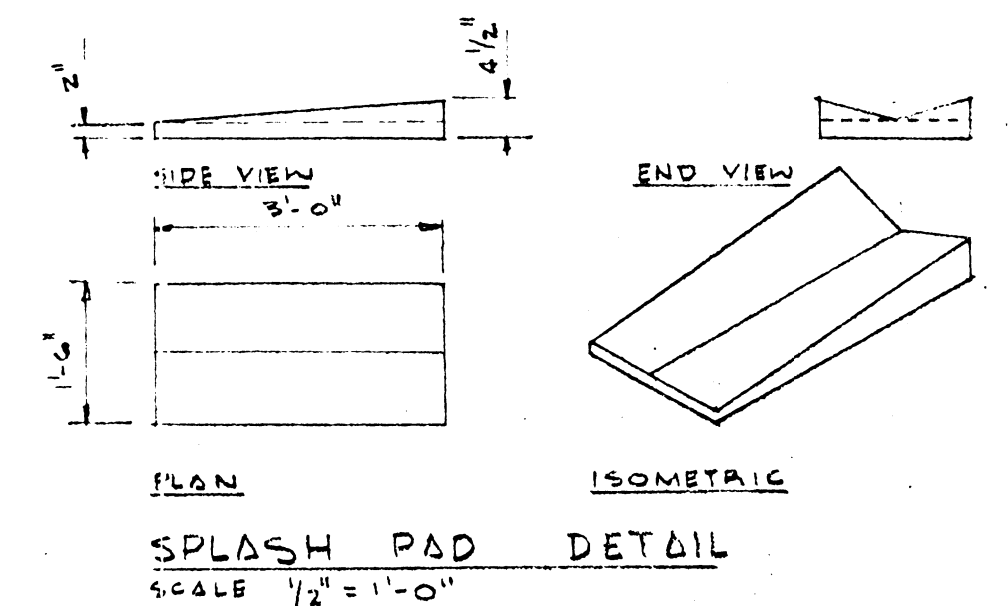
DRAWING NUMBER  
 1



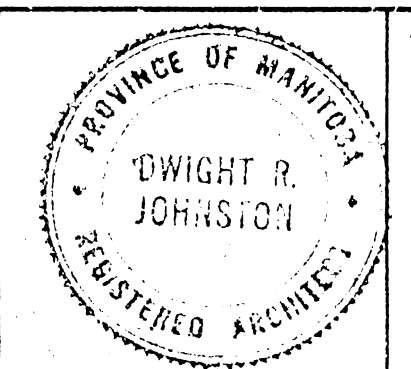
**SITE PLAN** SCALE 1" = 30'-0"  
 SURVEY CERTIFIED MARCH 1965 BY WILSON NEIL & HAYWARD, LAND SURVEYORS  
 169 GARRY STREET, WINNIPEG, MANITOBA, SHOWING PARTS OF RIVER LOTS  
 21 & 22 PARISH OF ST. JAMES INCLUDING PARTS OF PLANS 1617 & 1603

**SITE LEGEND**  
 IRON BAR 3/4" x 3/4" x 30 WERE PLANTED AT POINTS INDICATED UNLESS OTHERWISE NOTED. INFORMATION PERTAINING TO UNDERGROUND UTILITIES WAS OBTAINED FROM THE ST. JAMES ENGINEERING DEPT. ELEVATIONS ARE TO ST. JAMES DATUM.

110.05 EL. EXIST ELEVATION  
 772.10 EL. NEW ELEVATION  
 --- PROPERTY LINE  
 --- BUILDING LINE



**B-14 FILE**  
 RETURN TO CIVIC PROPERTIES BUILDING INVENTORY.  
 3 67 2



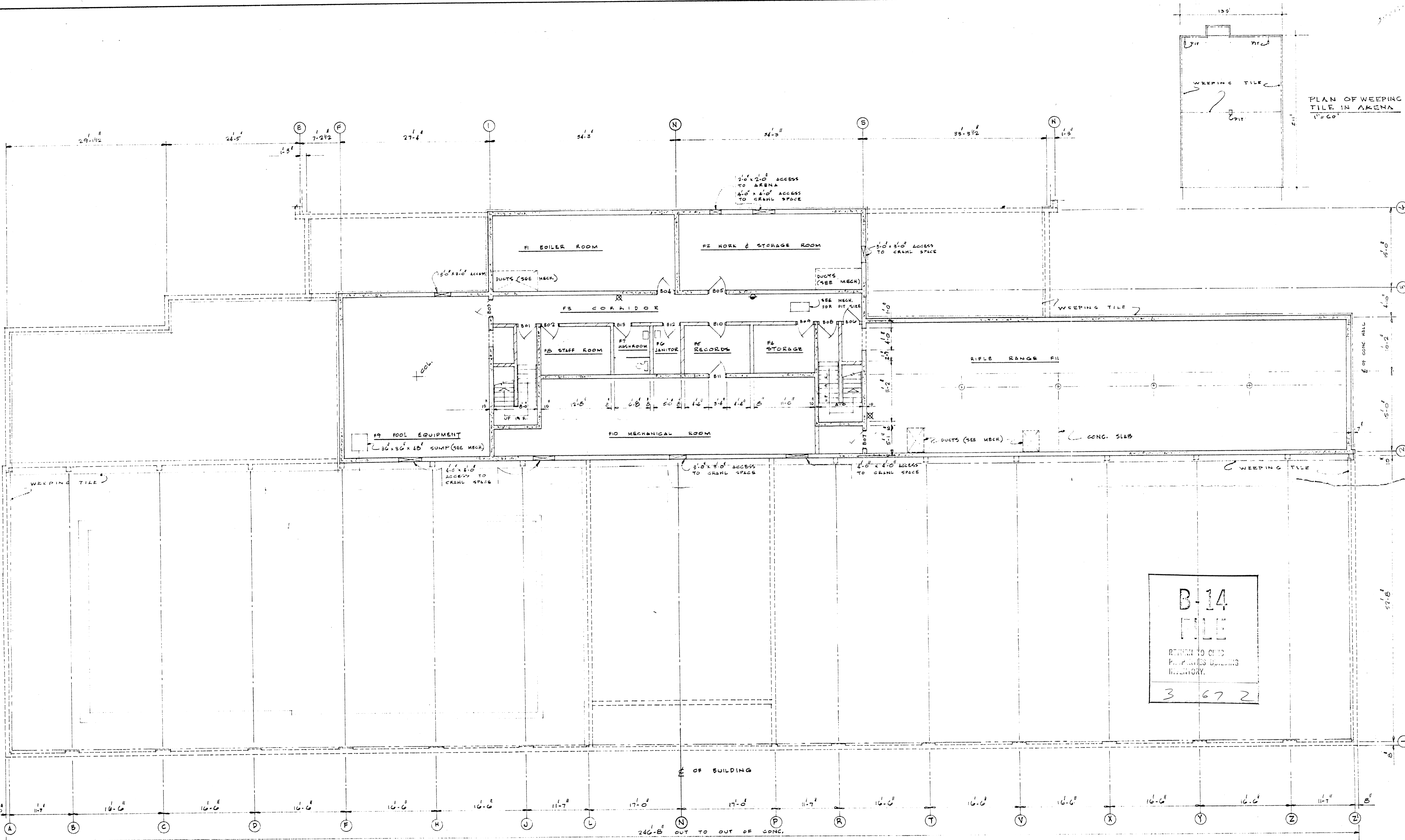
**ZUNIC & SOBKOWICH**  
**DWIGHT R. JOHNSTON**  
 ARCHITECTS  
 204-309 TACHE AVE. ST. BONIFACE MAN.  
 1854 PORTAGE AVE. ST. JAMES MAN.

REVISIONS		
NO.	DESCRIPTION	BY DATE

DRAWN BY  
 M. R. W.  
 CHECKED BY  
 DATE  
 JUNE 11, 1965



**ST. JAMES CIVIC CENTRE**  
 NESS AVENUE & WOODLAWN STREET  
 CITY OF SAINT JAMES, MANITOBA

DRAWING NUMBER  
 2



**BASEMENT PLAN**  
 SCALE 1/8" = 1'-0"

**B-14**  
**FILE**  
 RETURN TO ONTO  
 FIREARMS BUSINESS  
 INVENTORY.  
 3 67 2



**ZUNIC & SOBKOWICH**  
**DWIGHT R. JOHNSTON**  
 ARCHITECTS  
 204-309 TACHE AVE. ST. BONIFACE MAN.  
 1834 PORTAGE AVE. ST. JAMES MAN.

REVISIONS		
NO	DESCRIPTION	BY DATE

DRAWN BY  
 R. R.  
 CHECKED BY  
 DATE  
 JUNE 11, 1966

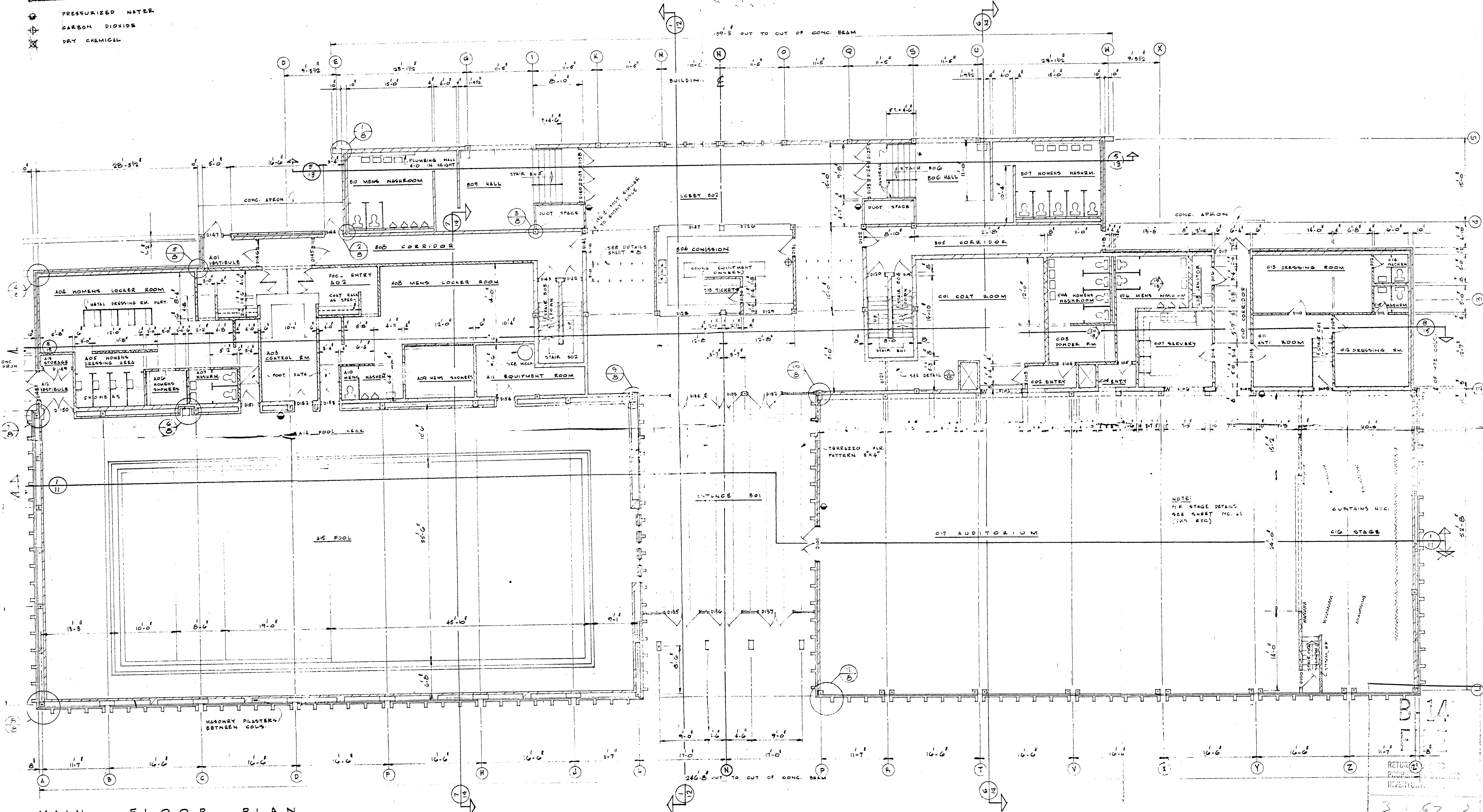
**ST. JAMES CIVIC CENTRE**  
 NESS AVENUE & WOODLAWN STREET  
 CITY OF SAINT JAMES, MANITOBA

DRAWING NUMBER  
 3





**FIRE EXTINGUISHER LEGEND**

- PRESSURIZED WATER
- CARBON DIOXIDE
- DRY CHEMICAL



**MAIN FLOOR PLAN**  
SCALE 1/8" = 1'-0"



**ZUNIC & SOBKOWICH  
DWIGHT J. JOHNSTON  
ARCHITECTS**

204-309 TACHE AV. ST. BONIFACE MAN.  
1854 PORTAGE AV. ST. JAMES MAN.

REVISIONS			
NO.	DESCRIPTION	BY	DATE

DRAWN BY  
R. R.

CHECKED BY

DATE  
JUNE 11, 1965

**ST. JAMES CIVIC CENTRE**

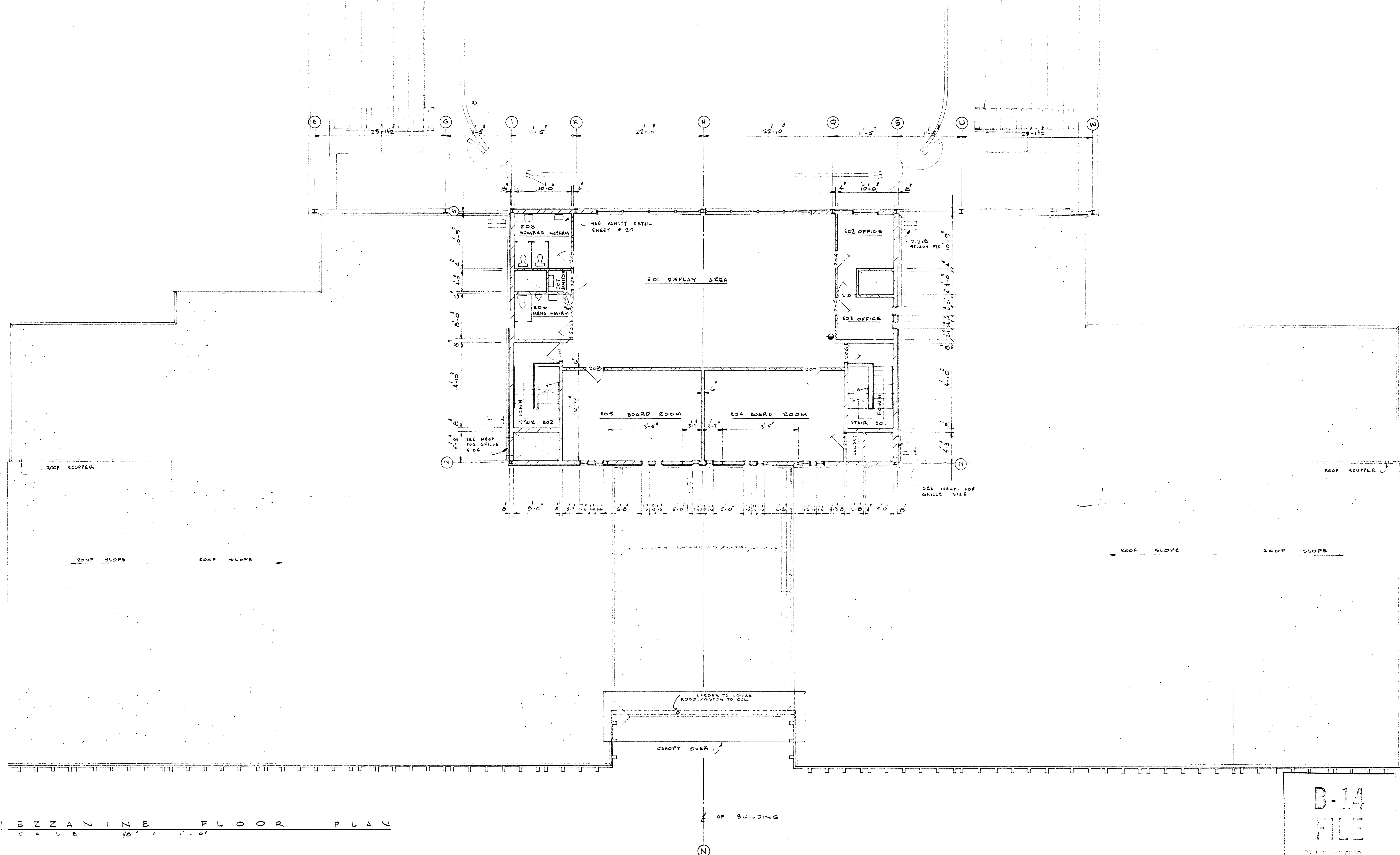
NESS AVENUE & WOODLAWN STREET

CITY OF SAINT JAMES, MANITOBA

DRAWING NUMBER  
**4**


B-14  
RETURN TO ARCHITECTS  
FOR CORRECTIONS  
INVENTORY  
3-67-2





MEZZANINE FLOOR PLAN  
SCALE 1/8" = 1'-0"

B-14  
FILE  
RETURN TO CIVIC  
FOR PUBLIC BUILDING  
INVENTORY.  
3 67 2



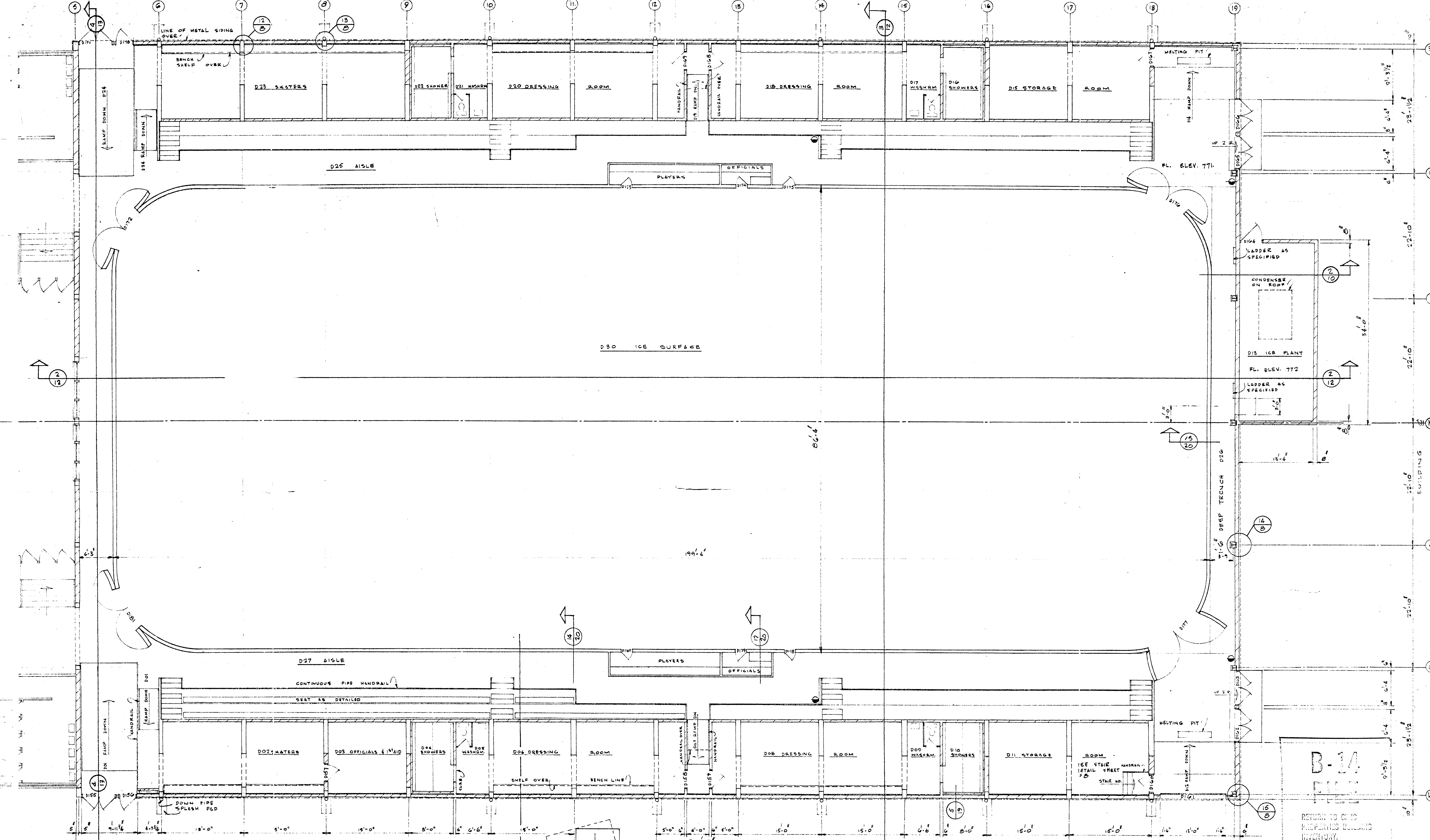
ZUNIC & SOBKOWICH  
DWIGHT R. JOHNSTON  
ARCHITECTS  
204-309 TACHE AVE. ST. BONIFACE MAN.  
1834 PORTAGE AVE. ST. JAMES MAN.

REVISIONS		
NO	DESCRIPTION	BY DATE

DRAWN BY  
R. R.  
CHECKED BY  
DATE  
JUNE 11, 1965



ST. JAMES CIVIC CENTRE  
NESS AVENUE & WOODLAWN STREET  
CITY OF SAINT JAMES, MANITOBA

DRAWING  
NUMBER  
5



ARENA MAIN FLOOR PLAN  
SCALE 1/8" = 1'-0"

B-14  
FILE  
RETURN TO CHIEF  
PROPERTY BUILDING  
INVENTORY.  
3 67 2



ZUNIC & SOBKOWICH  
DWIGHT R. JOHNSTON  
ARCHITECTS  
204-309 TACHE AVE. ST. BONIFACE MAN.  
1854 PORTAGE AVE. ST. JAMES MAN.

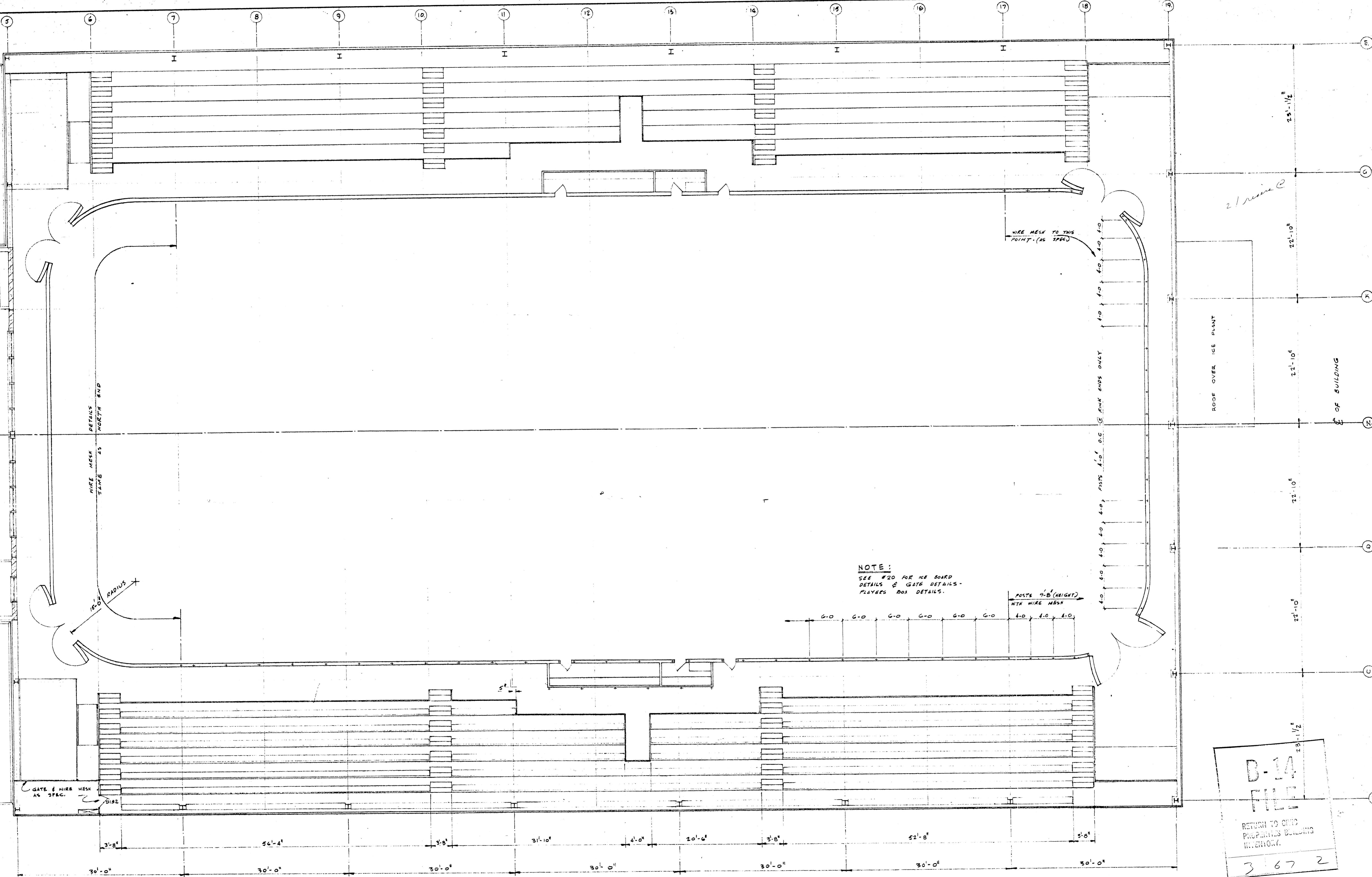
REVISIONS		
NO.	DESCRIPTION	BY DATE

DRAWN BY  
M. R. W. R. R.  
CHECKED BY  
DATE  
JUNE 11, 1965

ST. JAMES CIVIC CENTRE  
NESS AVENUE & WOODLAWN STREET  
CITY OF SAINT JAMES, MANITOBA

DRAWING NUMBER  
6







ARENA UPPER PLAN  
1/8" = 1'-0"

NOTE:  
SEE #20 FOR ICE BOARD  
DETAILS & GATE DETAILS -  
PLAYERS BOX DETAILS.

B-14  
FILE  
RETURN TO CHIEF  
PROPERTY BUILDING  
INVENTORY.  
3 67 2



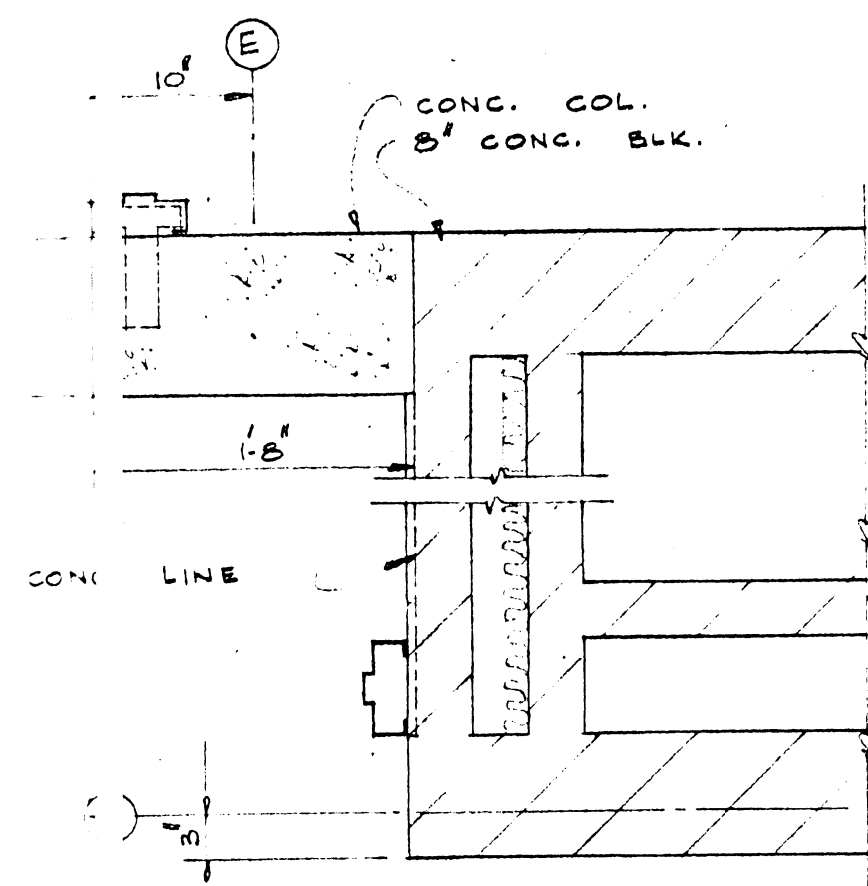
ZUNIC & SOBKOWICH  
DWIGHT R. JOHNSTON  
ARCHITECTS  
204-309 TACHE AVE. ST. BONIFACE MAN.  
1854 PORTAGE AVE. ST. JAMES MAN.

REVISIONS			
NO.	DESCRIPTION	BY	DATE

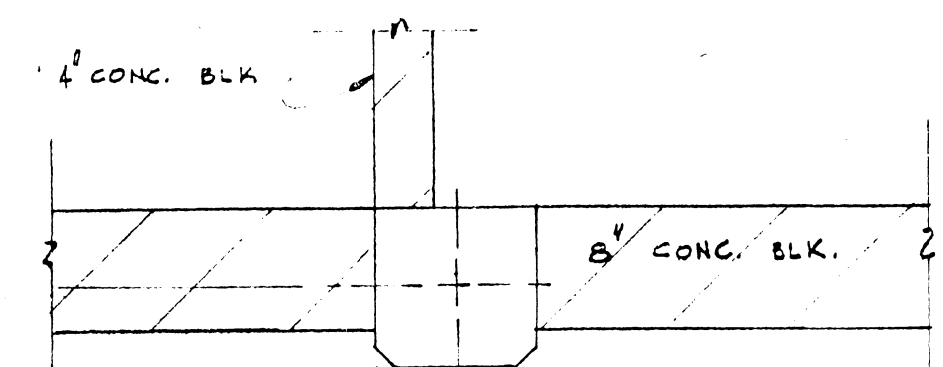
DRAWN BY  
M.R.W.  
CHECKED BY  
DATE  
JUNE 11, 1985

ST. JAMES CIVIC CENTRE  
NESS AVENUE & WOODLAWN STREET  
CITY OF SAINT JAMES, MANITOBA

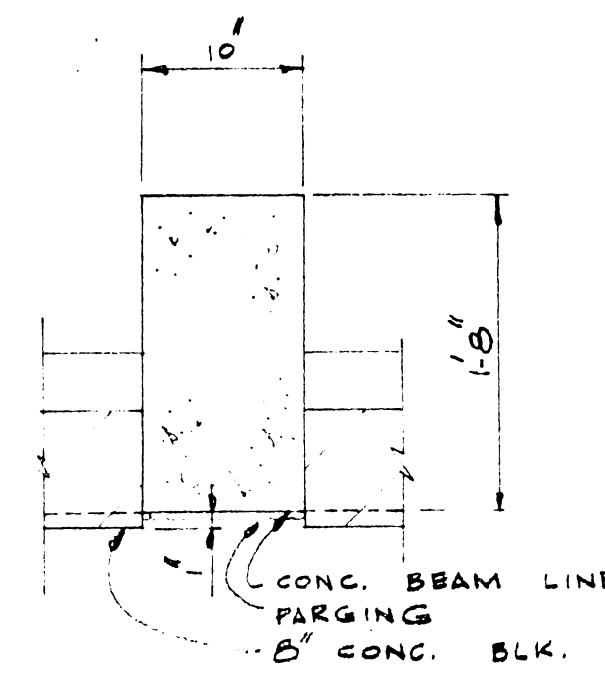
DRAWING NUMBER  
7



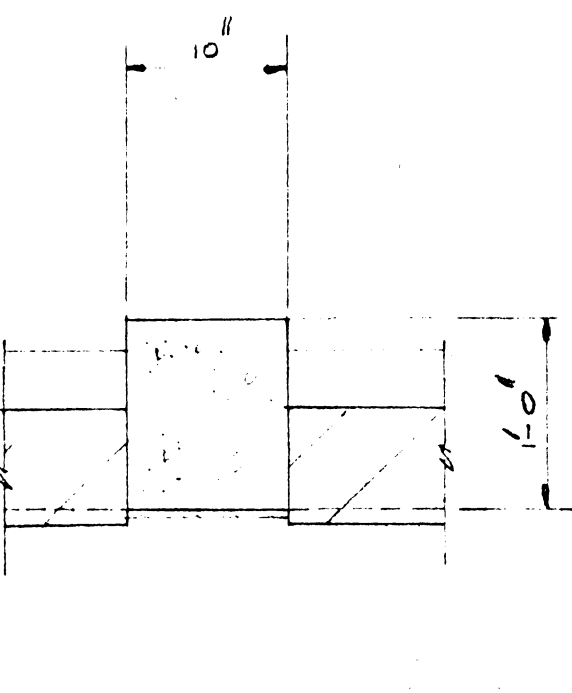
DETAILS  
SCALE 1/4" = 1'-0"



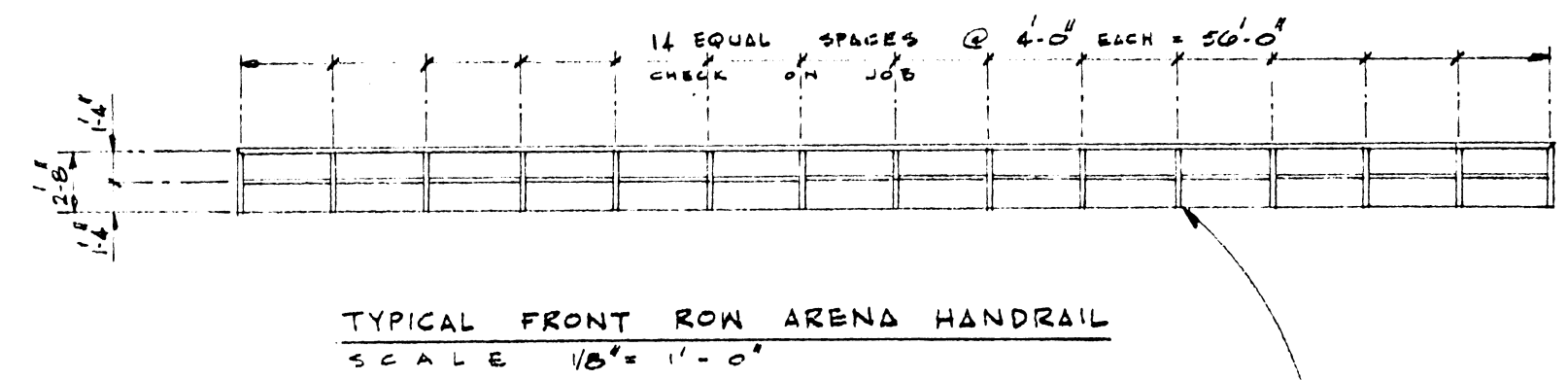
3  
8



12 TYPICAL COL. DETAIL  
8

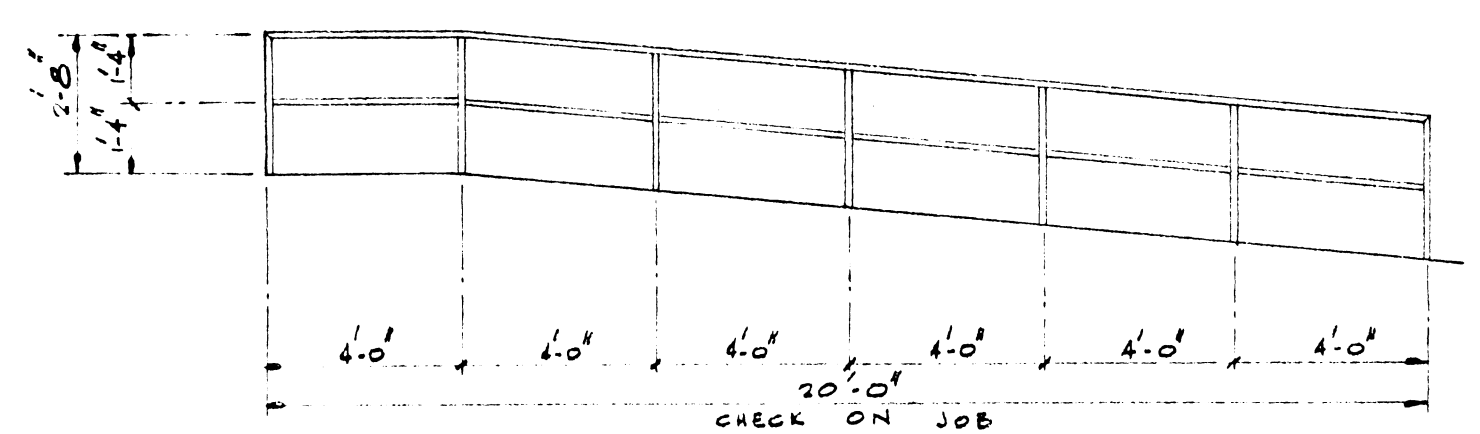


13 TYPICAL COL. DETAIL  
8

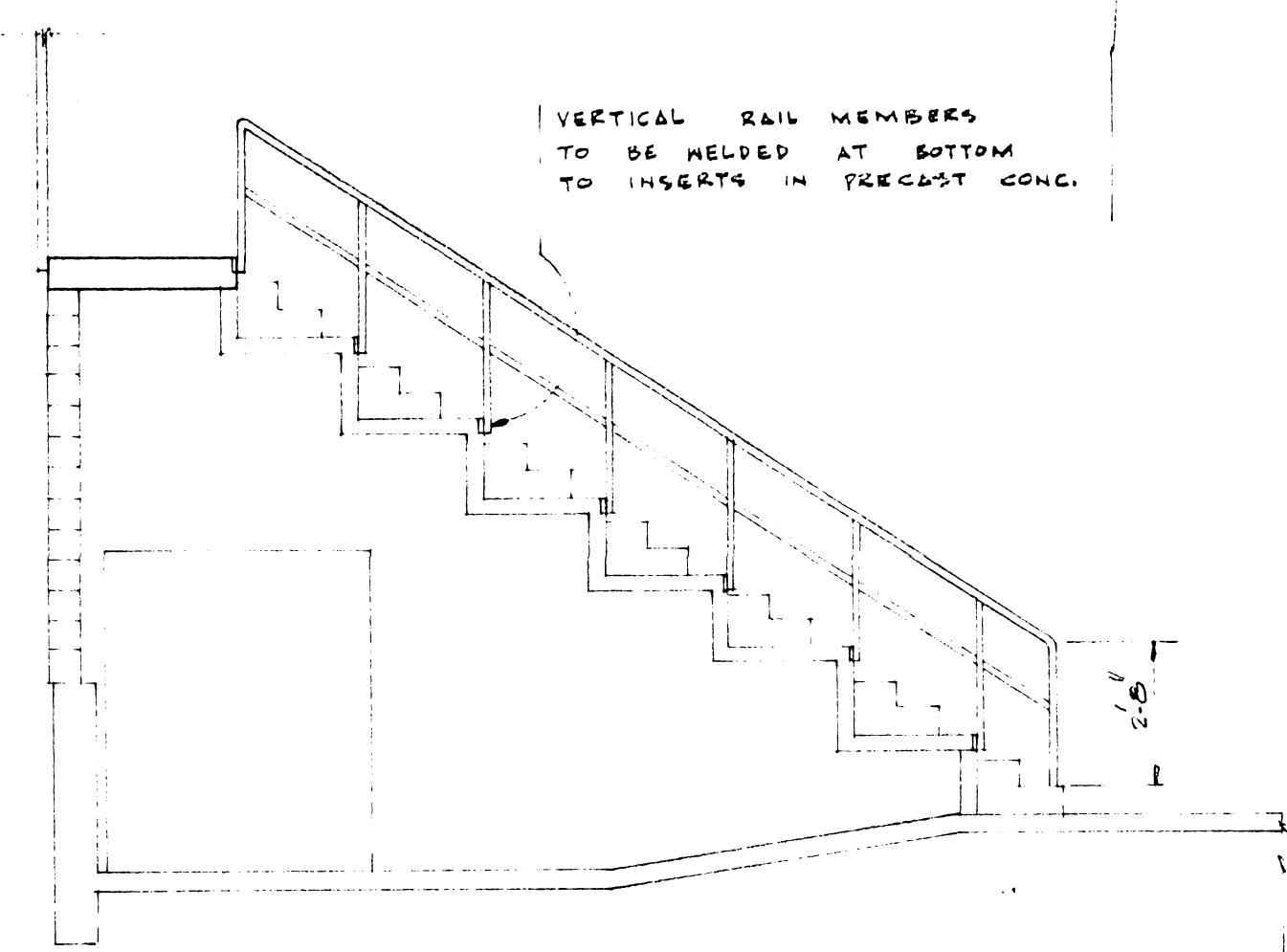


TYPICAL FRONT ROW ARENA HANDRAIL  
SCALE 1/8" = 1'-0"

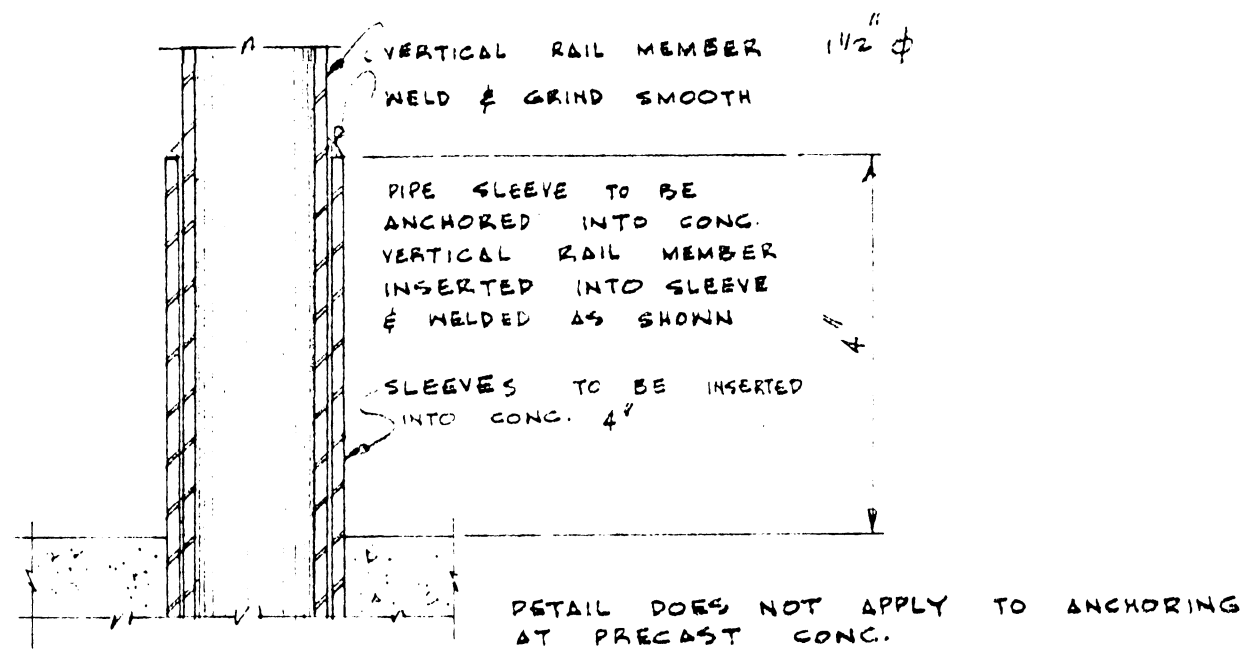
HANDRAIL AT RAMP TO SKATERS AREA



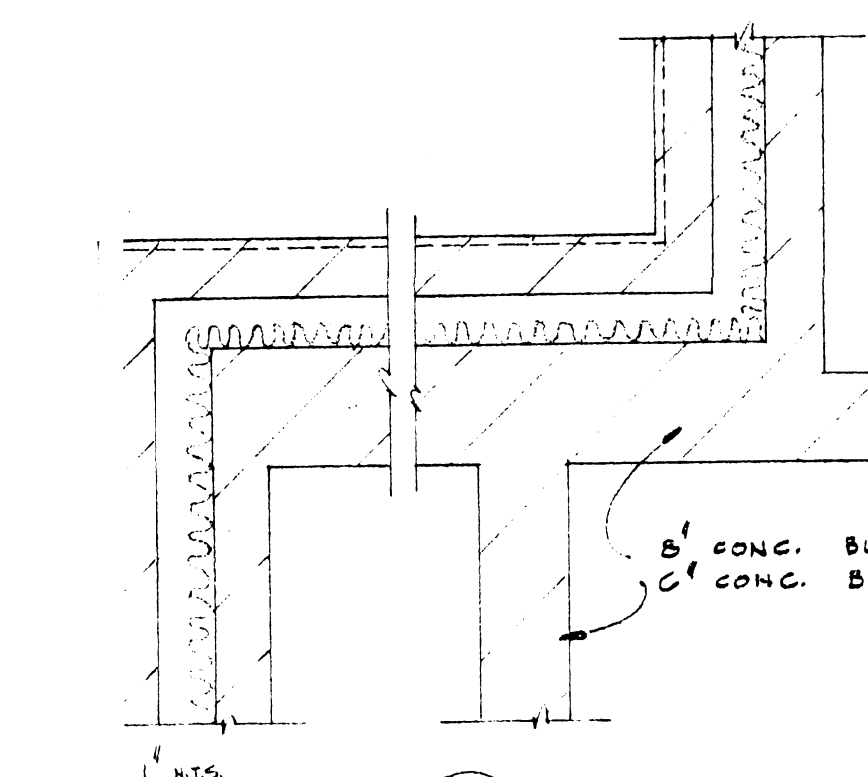
HANDRAIL AT ARENA ENTRY RAMP



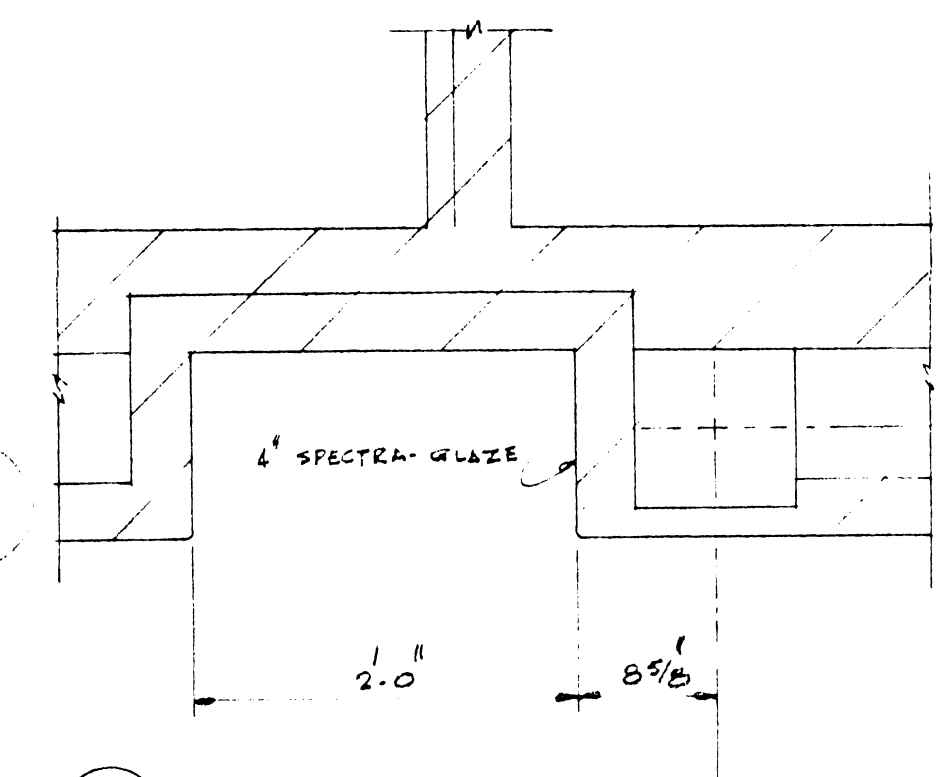
TYPICAL END HANDRAIL ELEVATION  
SCALE 1/4" = 1'-0"



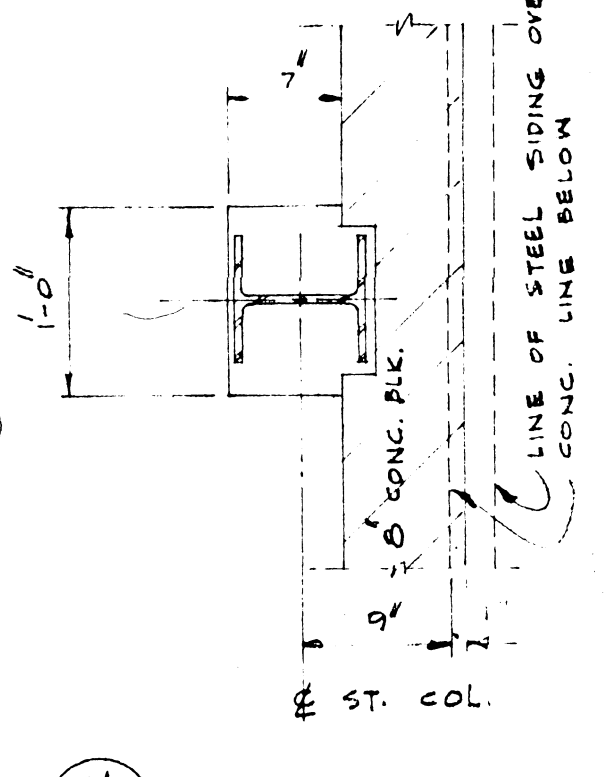
TYPICAL HANDRAIL ANCHORING DETAIL  
SCALE 1/2" FULL SIZE



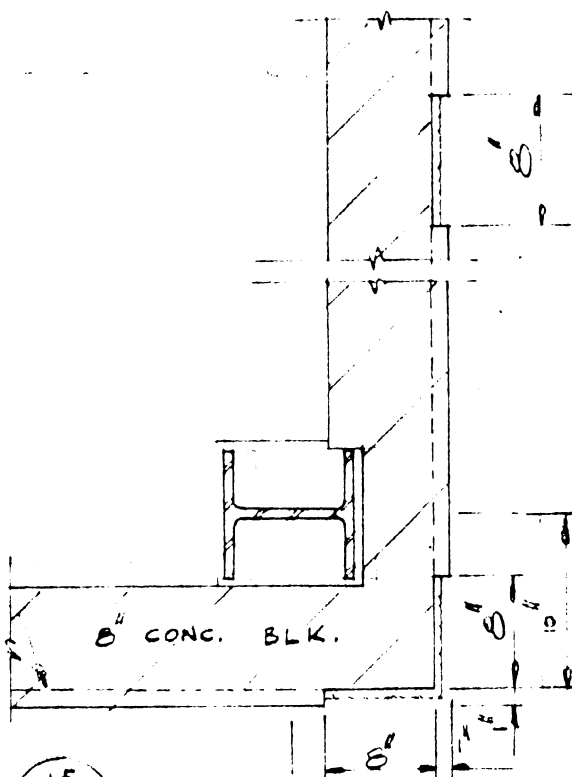
5  
8



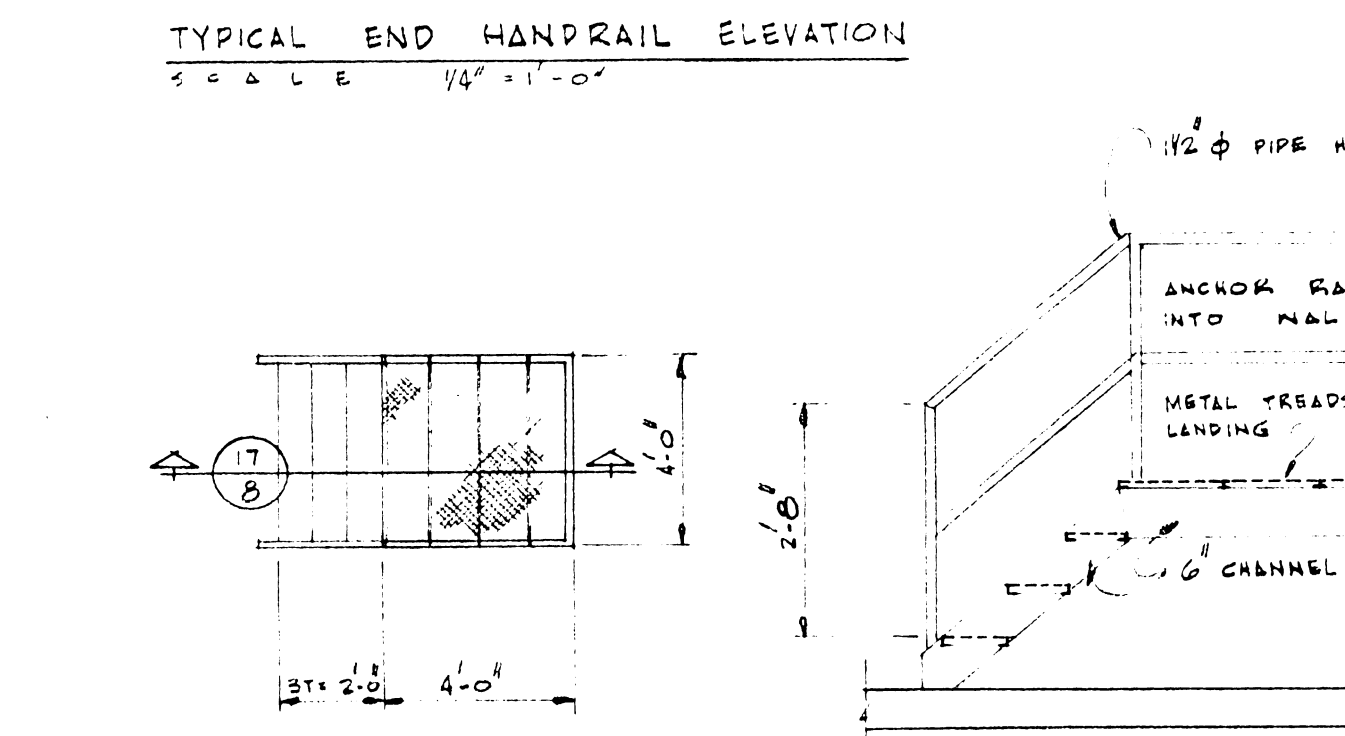
6  
8



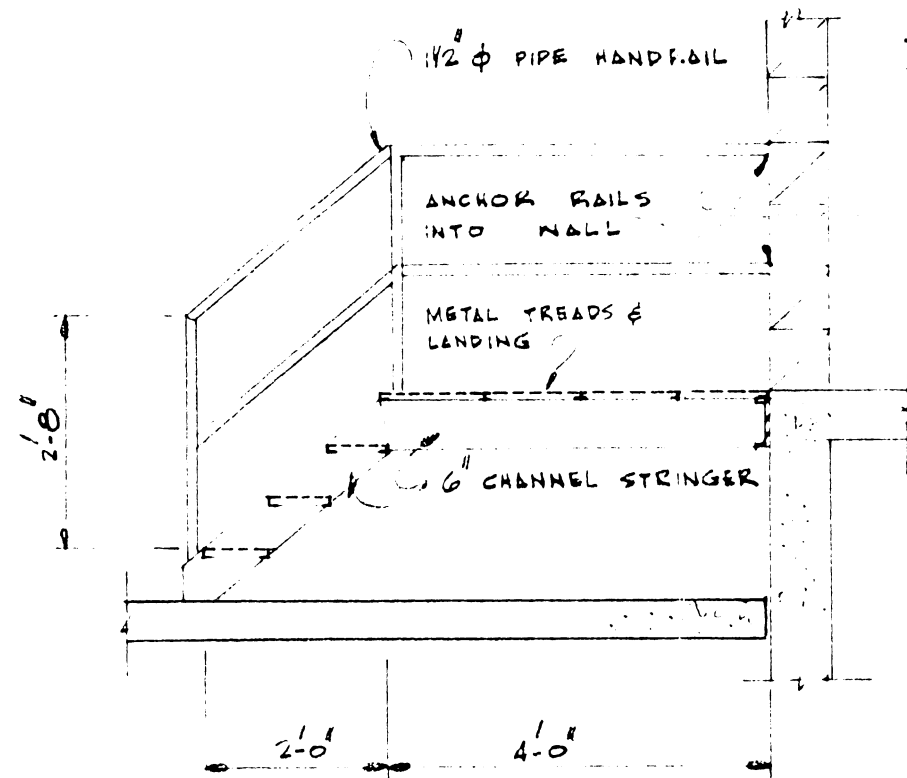
14  
8



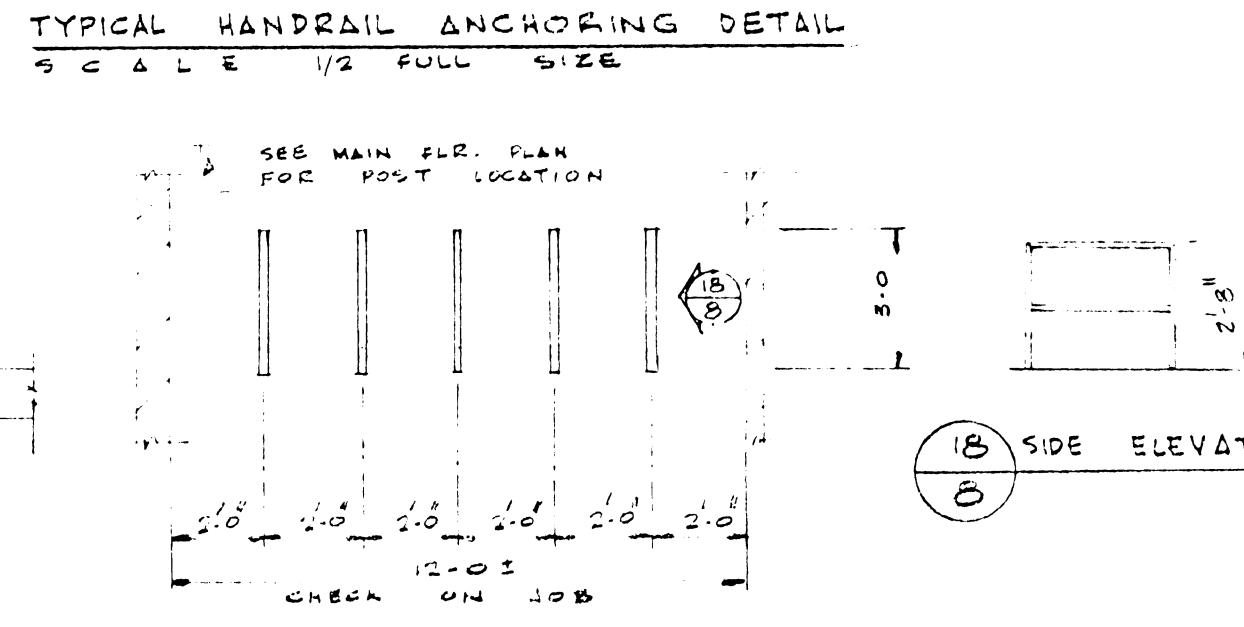
15  
8



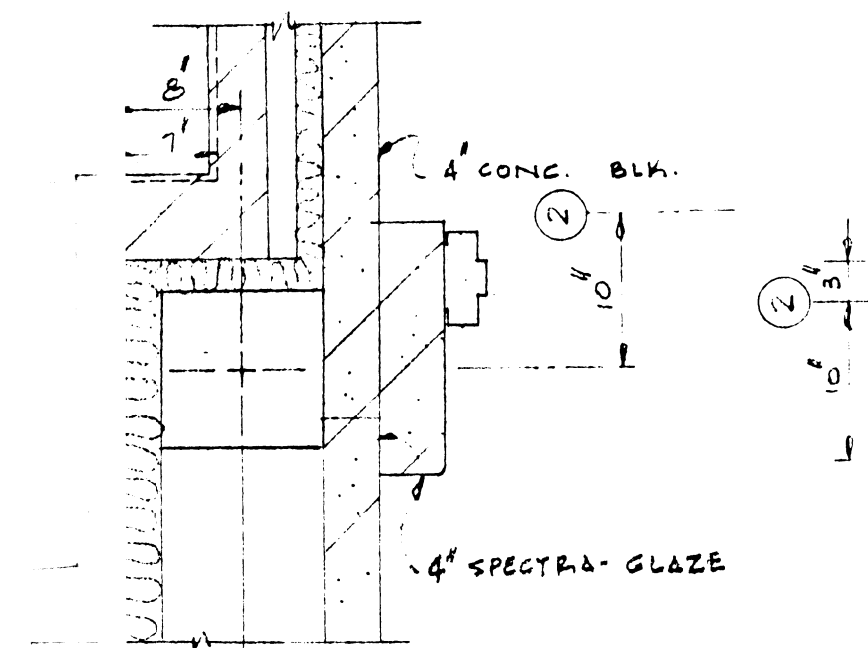
PLAN OF STAIR IN RM. D11  
SCALE 1/2" = 1'-0"



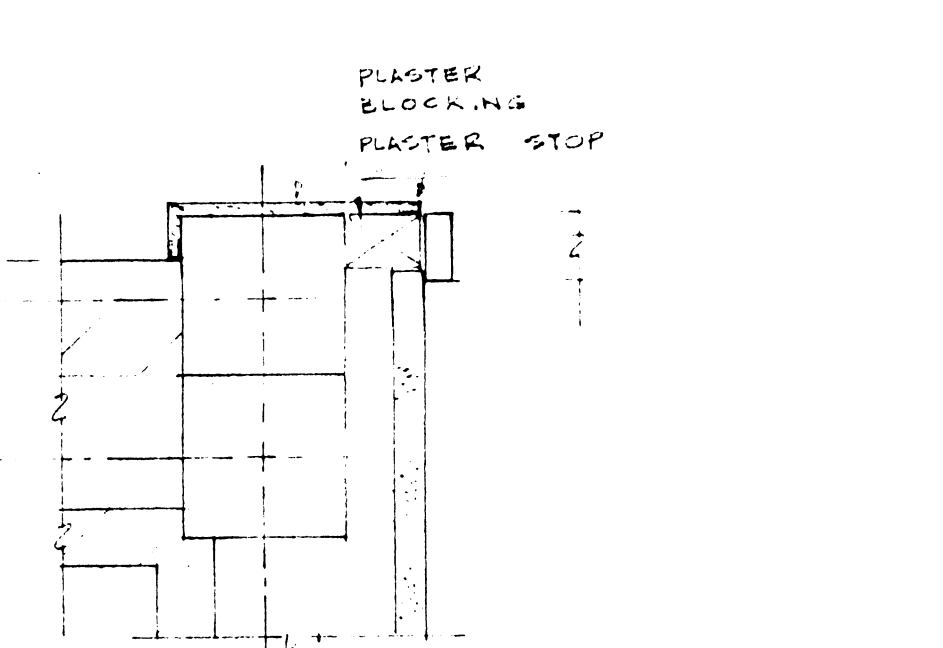
17 SECTION  
SCALE 1/2" = 1'-0"



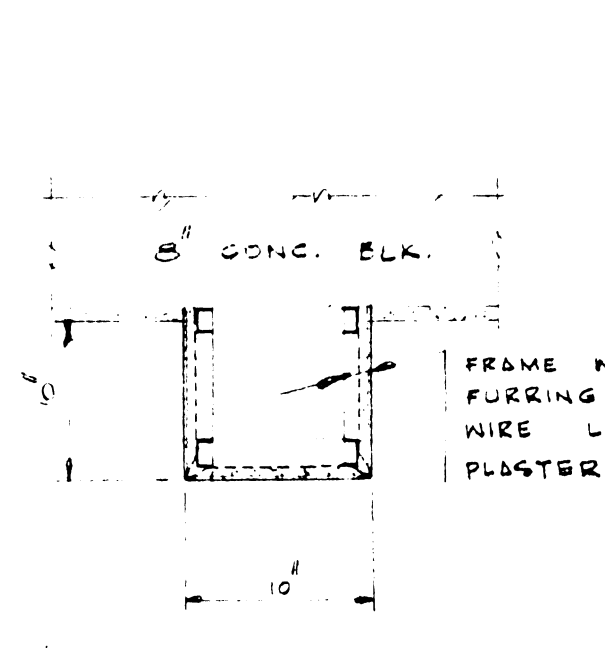
CONTROL AISLES AT ENTRY  
SCALE 1/4" = 1'-0"



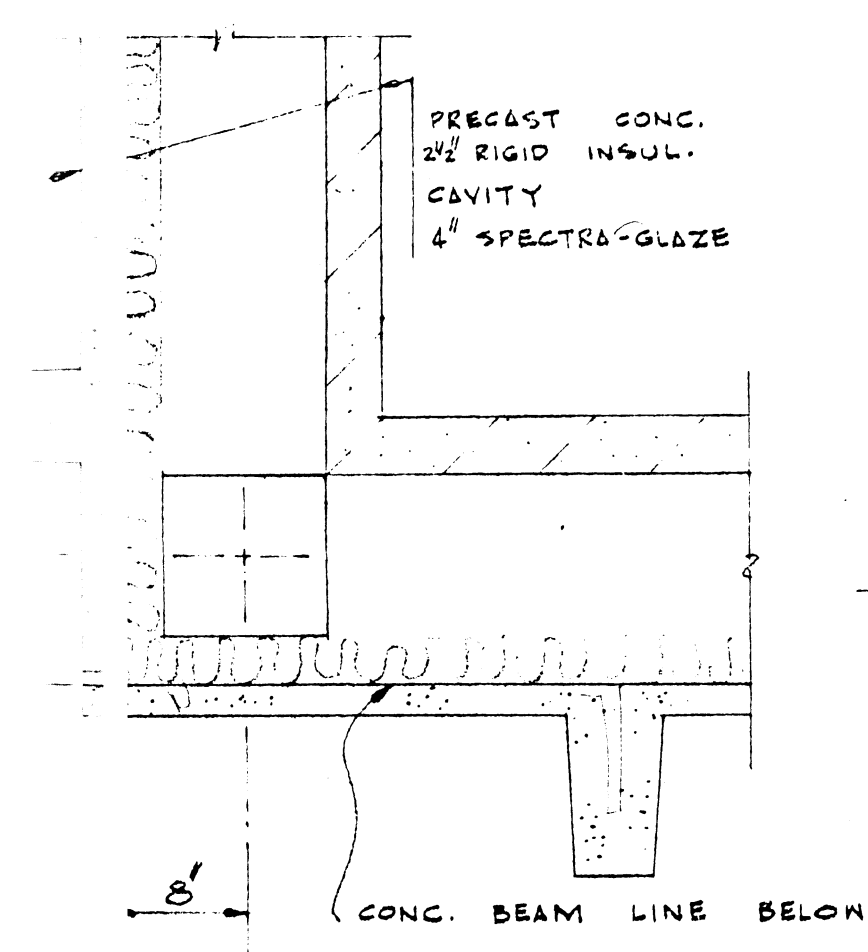
A



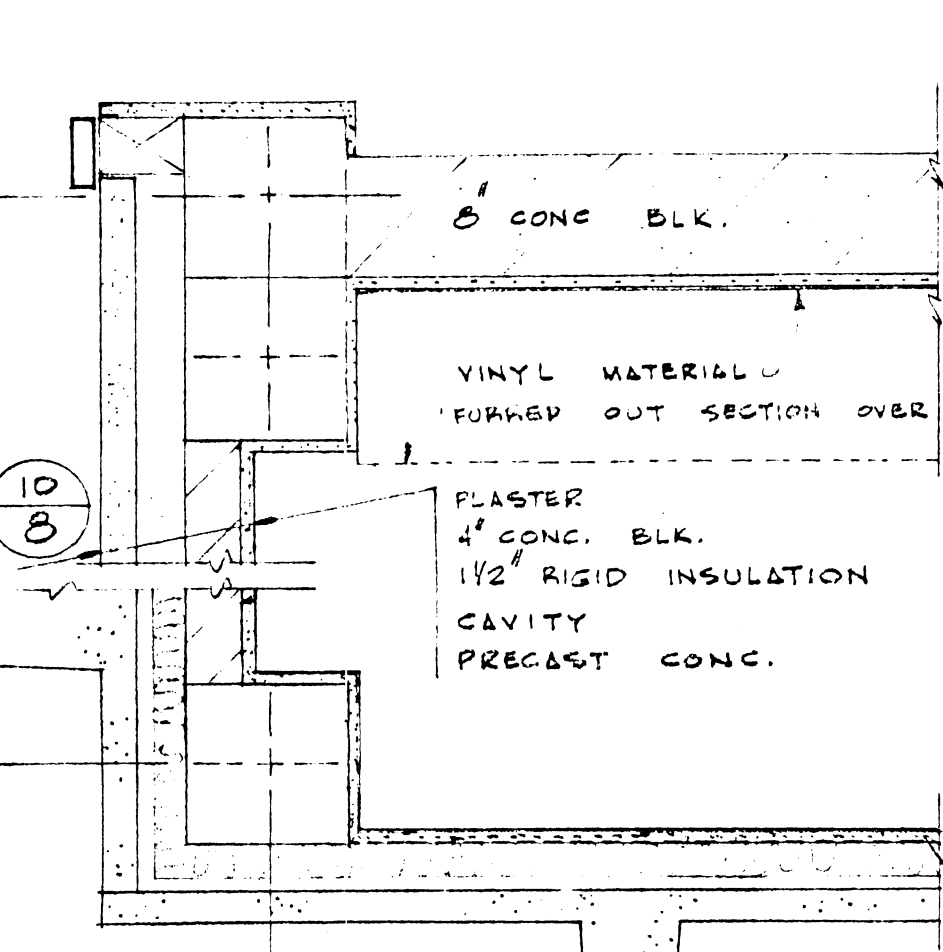
9  
8



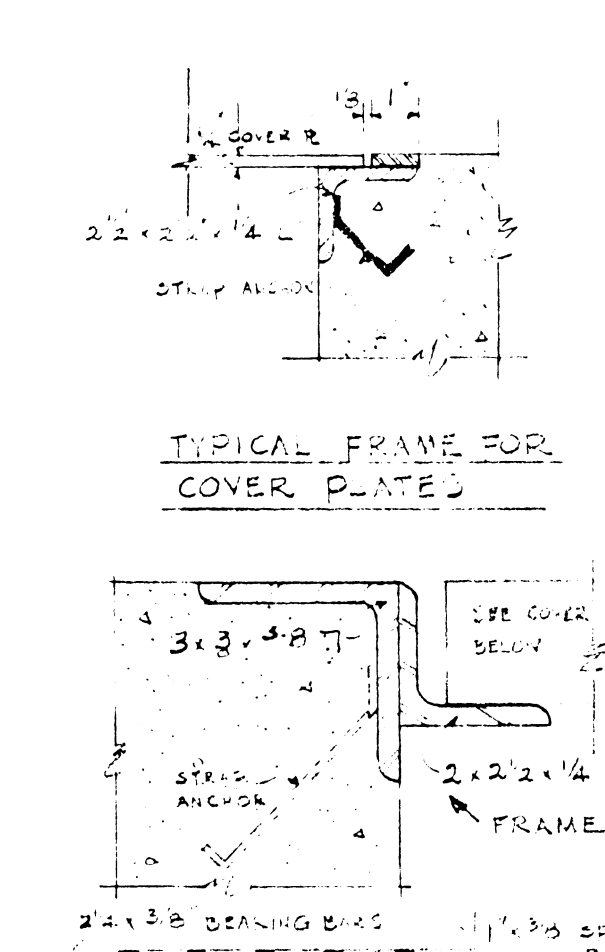
16 FALSE COL. DETAIL  
8



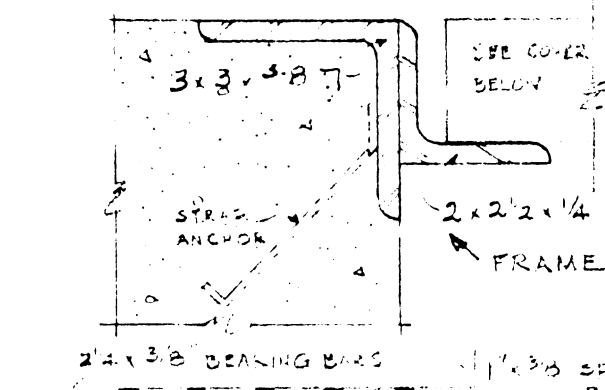
A



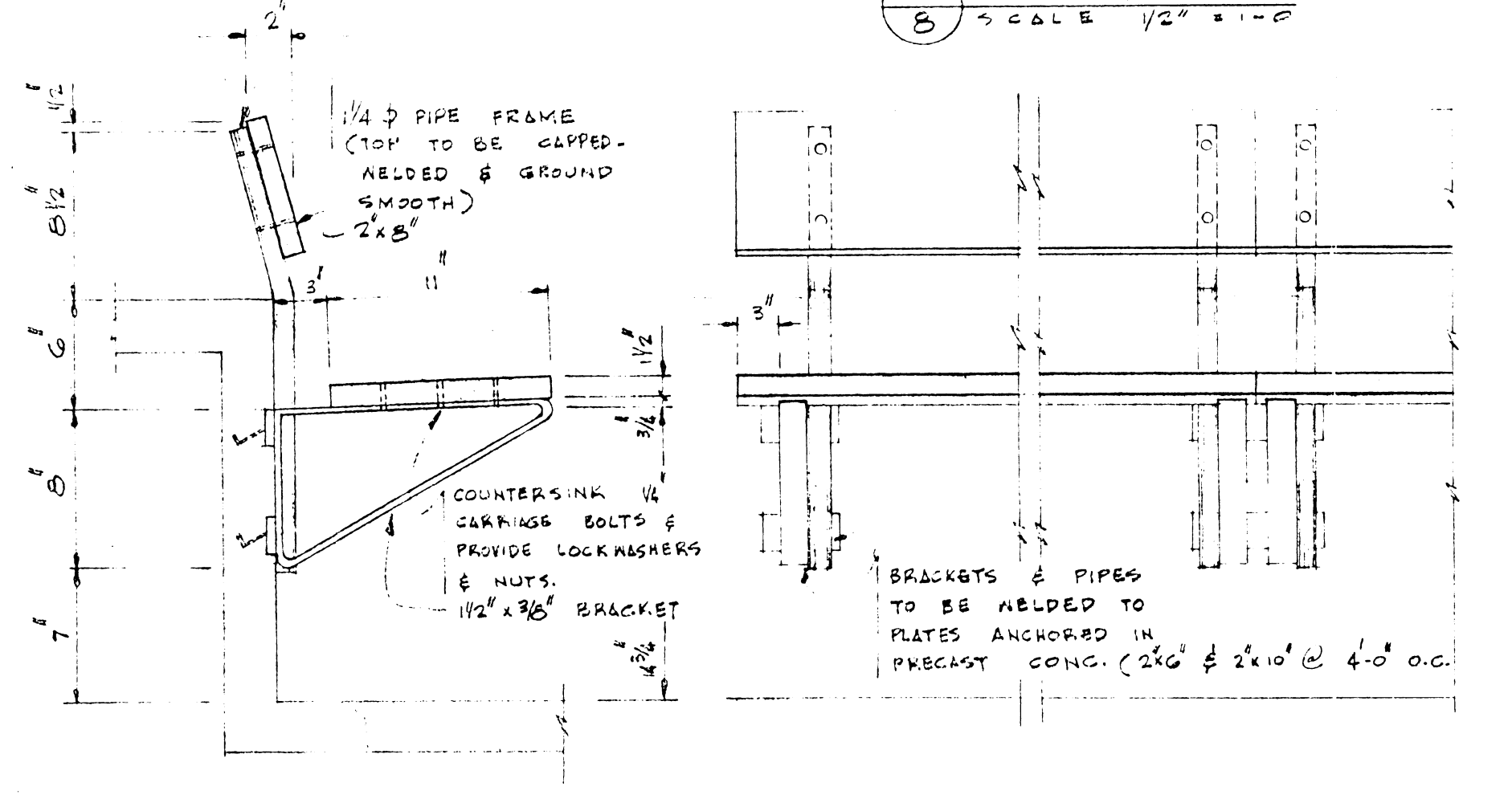
11  
8



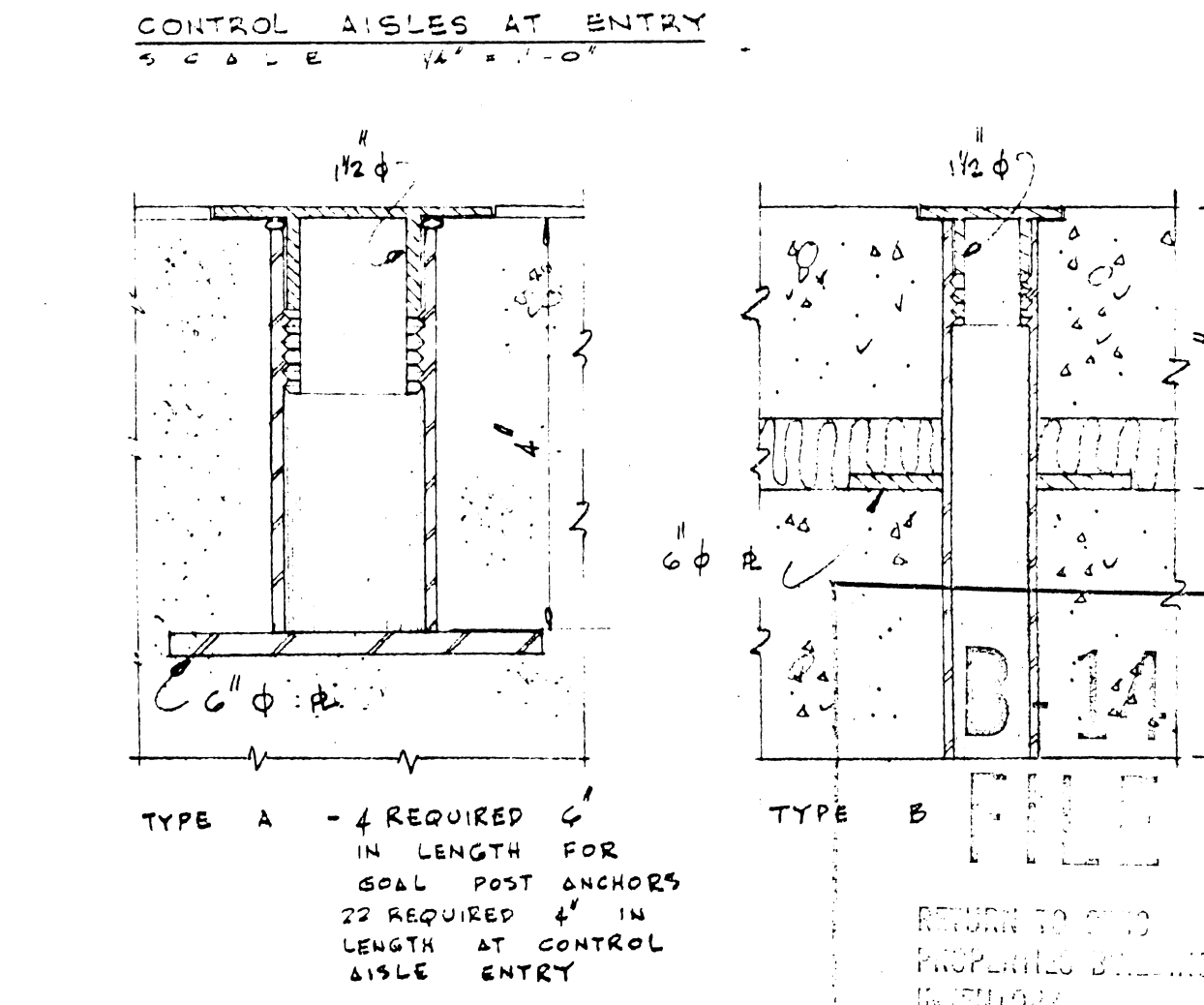
TYPICAL FRAME FOR COVER PLATE



DRAIN PIT COVER DETAIL





TYPICAL ARENA SEATING DETAIL  
SCALE 1/8" FULL SIZE



TYPICAL ANCHORING SOCKET

RETURN TO CIVIL ENGINEERING DEPARTMENT

3 67 2



ZUNIC & SOBKOWICH  
DWIGHT R. JOHNSTON  
ARCHITECTS  
204-309 TACHE AVE. ST. BONIFACE MAN.  
1854 PORTAGE AVE. ST. JAMES MAN.

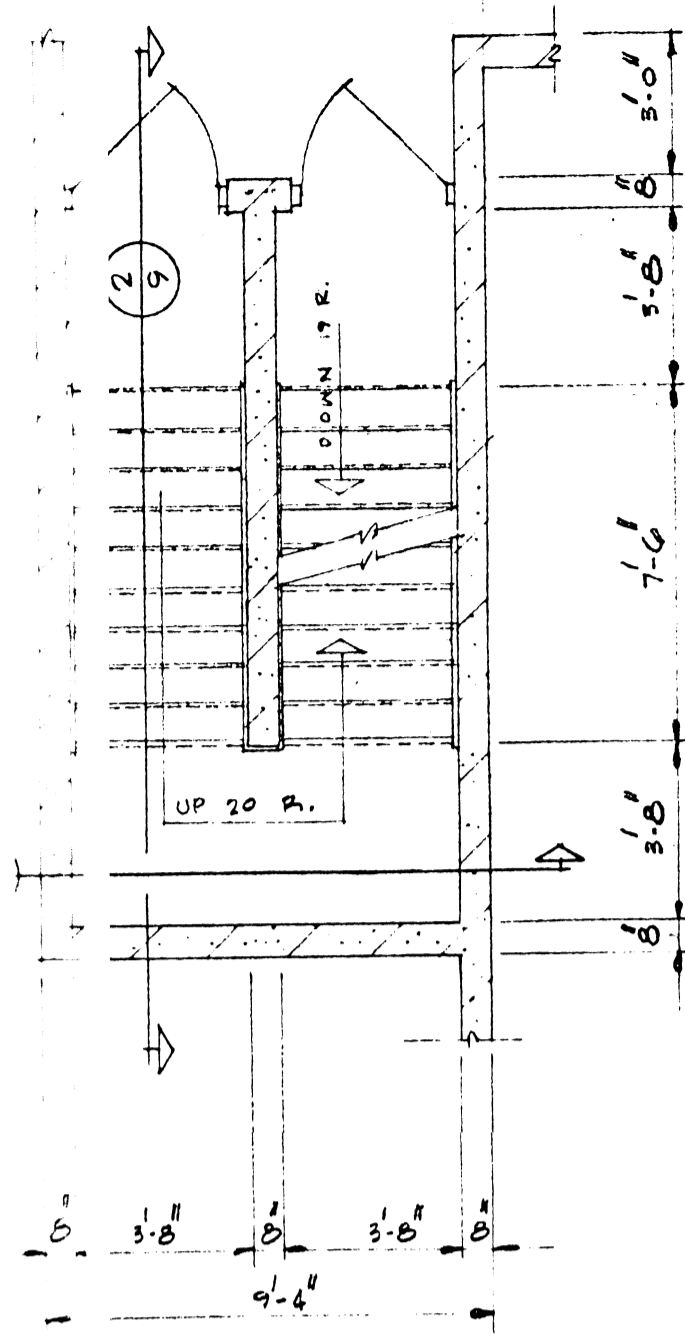
REVISIONS		
NO	DESCRIPTION	BY DATE

DRAWN BY  
R.R.  
CHECKED BY  
DATE  
JUNE 11, 1985

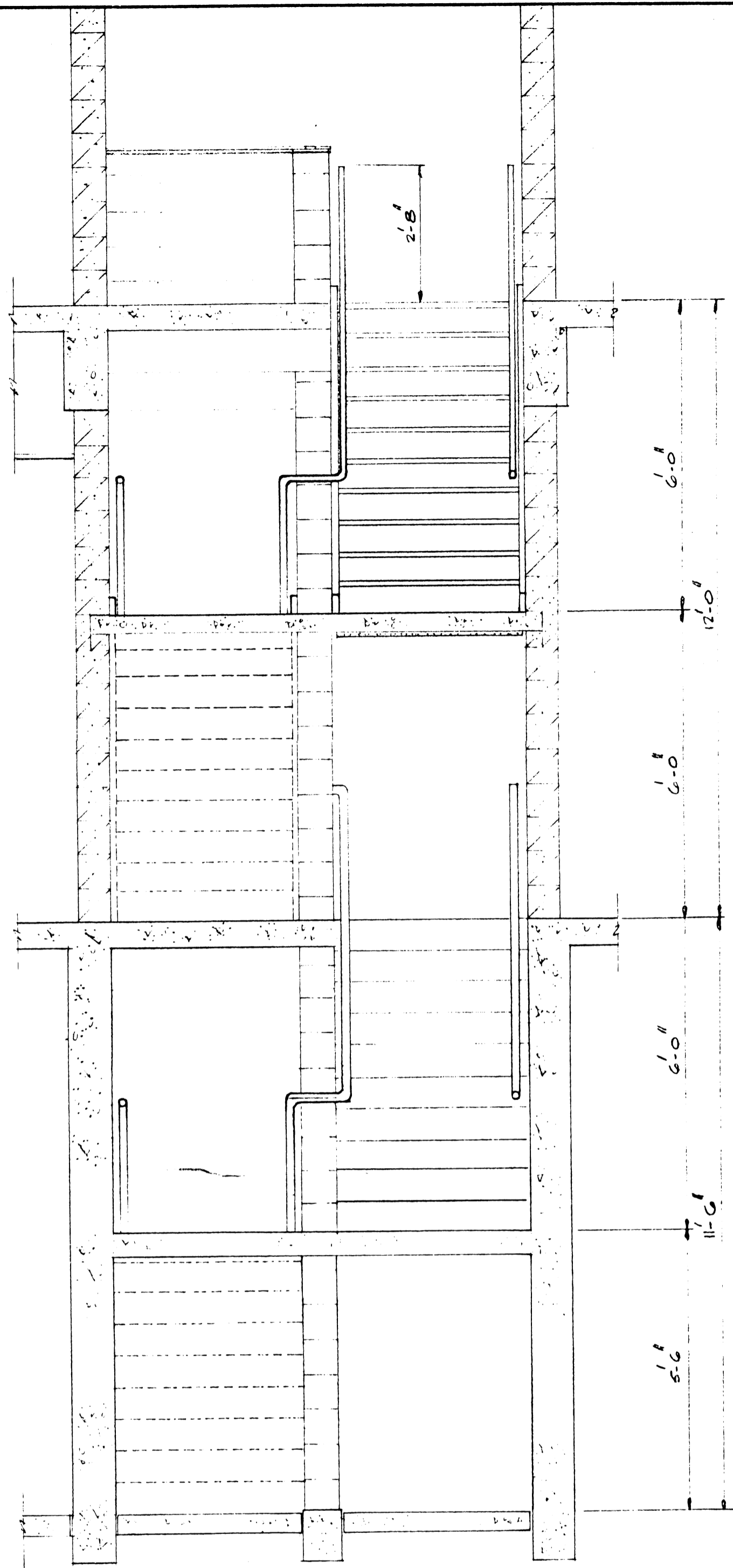
ST. JAMES CIVIC CENTRE  
NESS AVENUE & WOODLAWN STREET  
CITY OF SAINT JAMES, MANITOBA

DRAWING NUMBER  
8

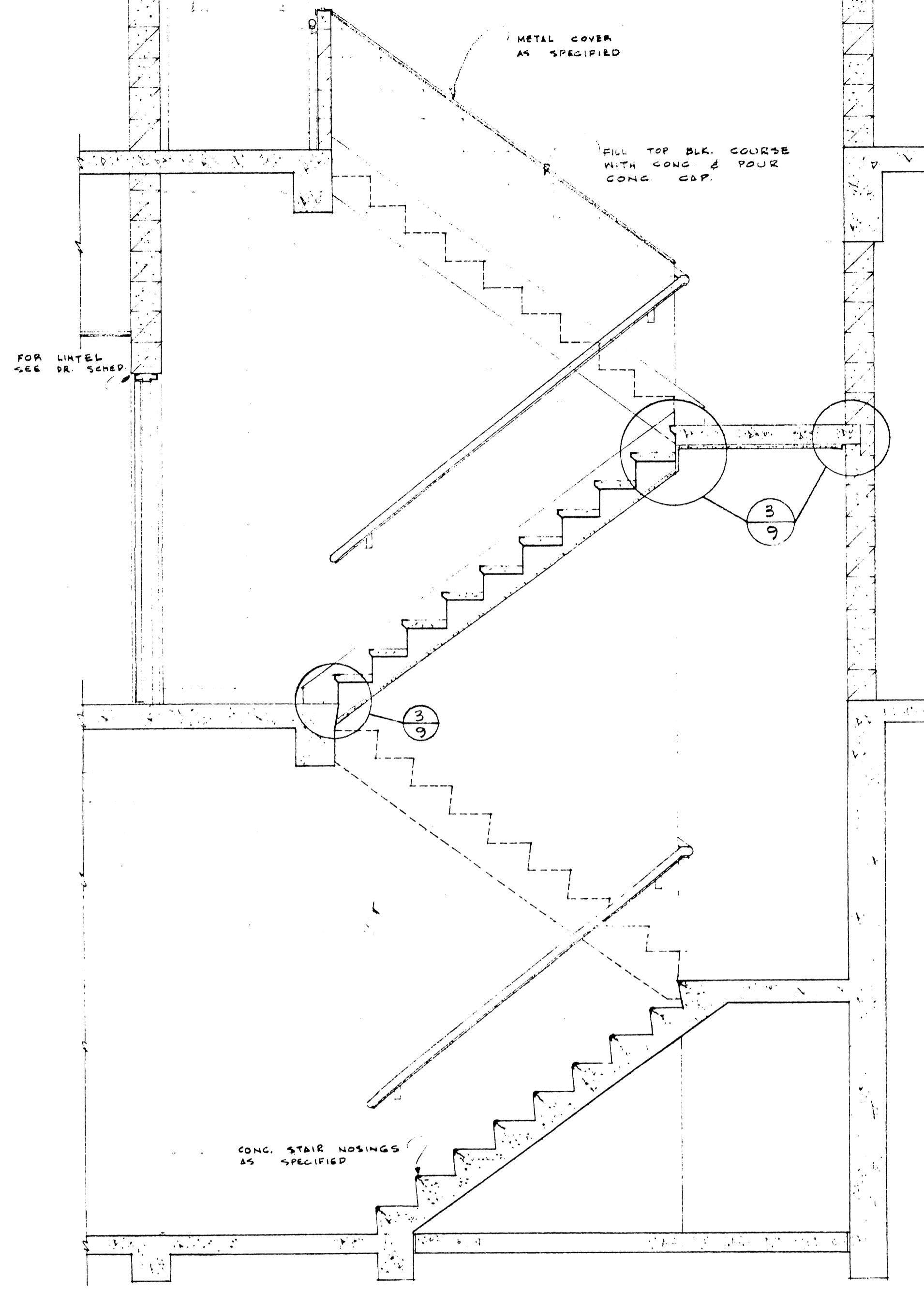




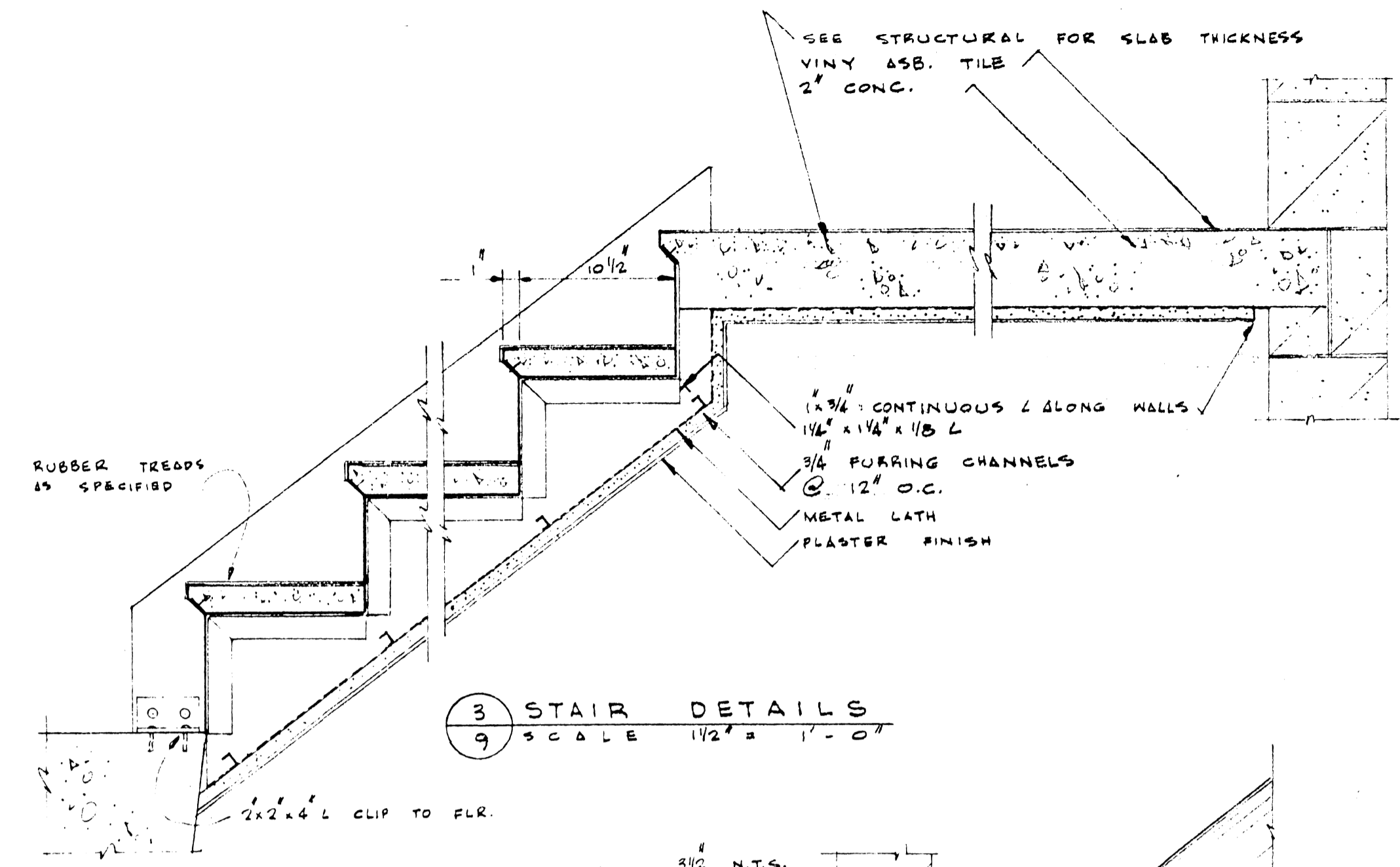
TYPICAL STAIR PLAN  
SCALE 1/4" = 1'-0"



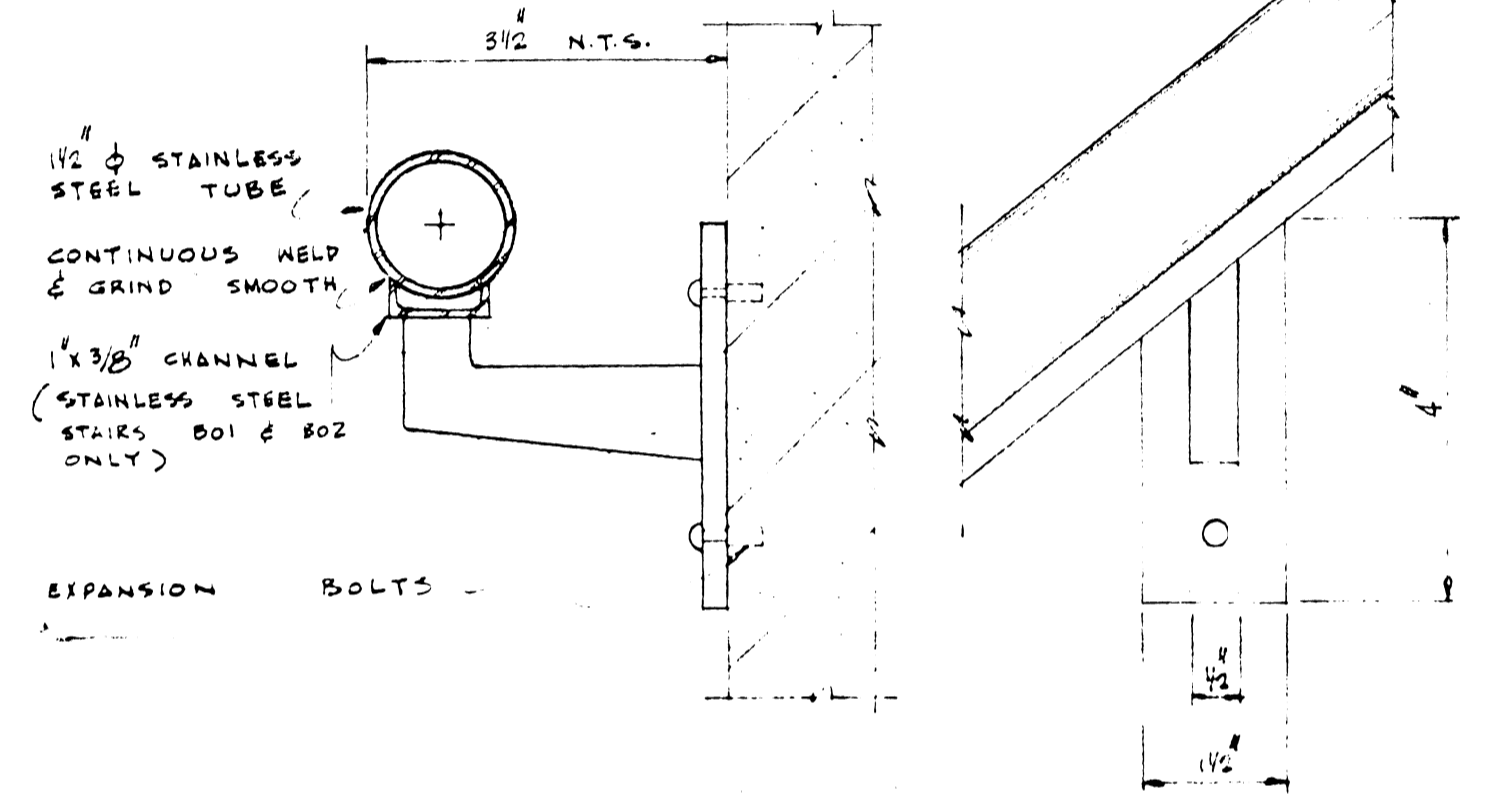
1 SECTION  
SCALE 1/2" = 1'-0"



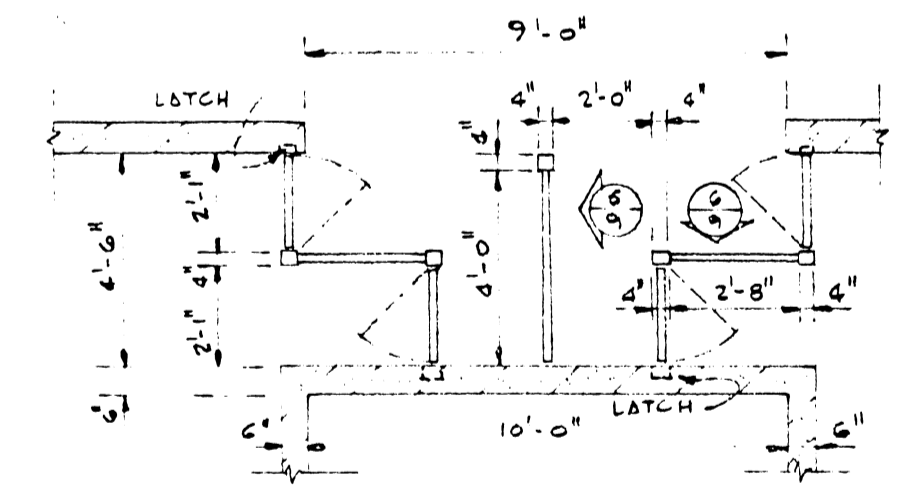
2 SECTION  
SCALE 1/2" = 1'-0"



3 STAIR DETAILS  
SCALE 1/2" = 1'-0"

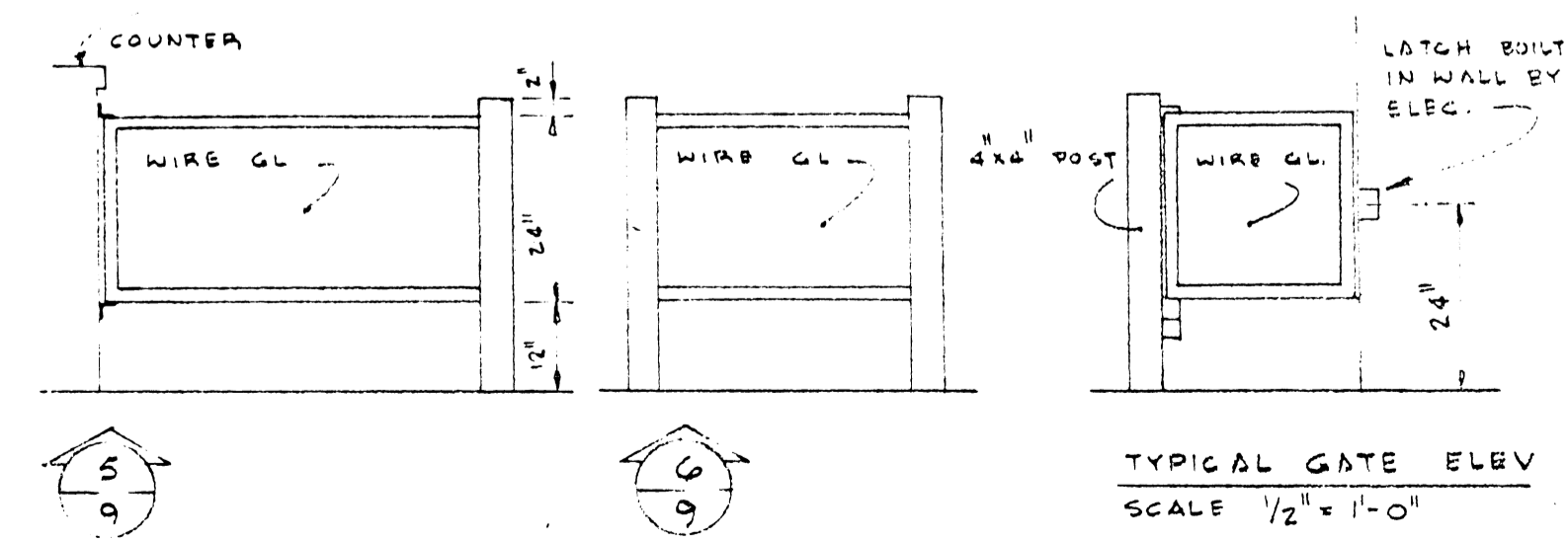


4 TYPICAL BRACKET DETAIL  
SCALE 1/2" FULL SIZE





POOL ENTRY PLAN (A02)  
SCALE 1/4" = 1'-0"

NOTE:  
4" ANODIZED ALUMINUM POSTS, CAPPED & ANCHORED TO FLOOR.  
3/4" x 1 3/8" ANODIZED ALUM. RAILS  
1/2" WIRE GLASS  
  
RETURN TO CITY PROPERTIES BUILDING INVENTORY.  
  
3 67 2



5 TYPICAL GATE ELEV  
SCALE 1/2" = 1'-0"



ZUNIC & SOBKOWICH  
DWIGHT R. JOHNSTON  
ARCHITECTS

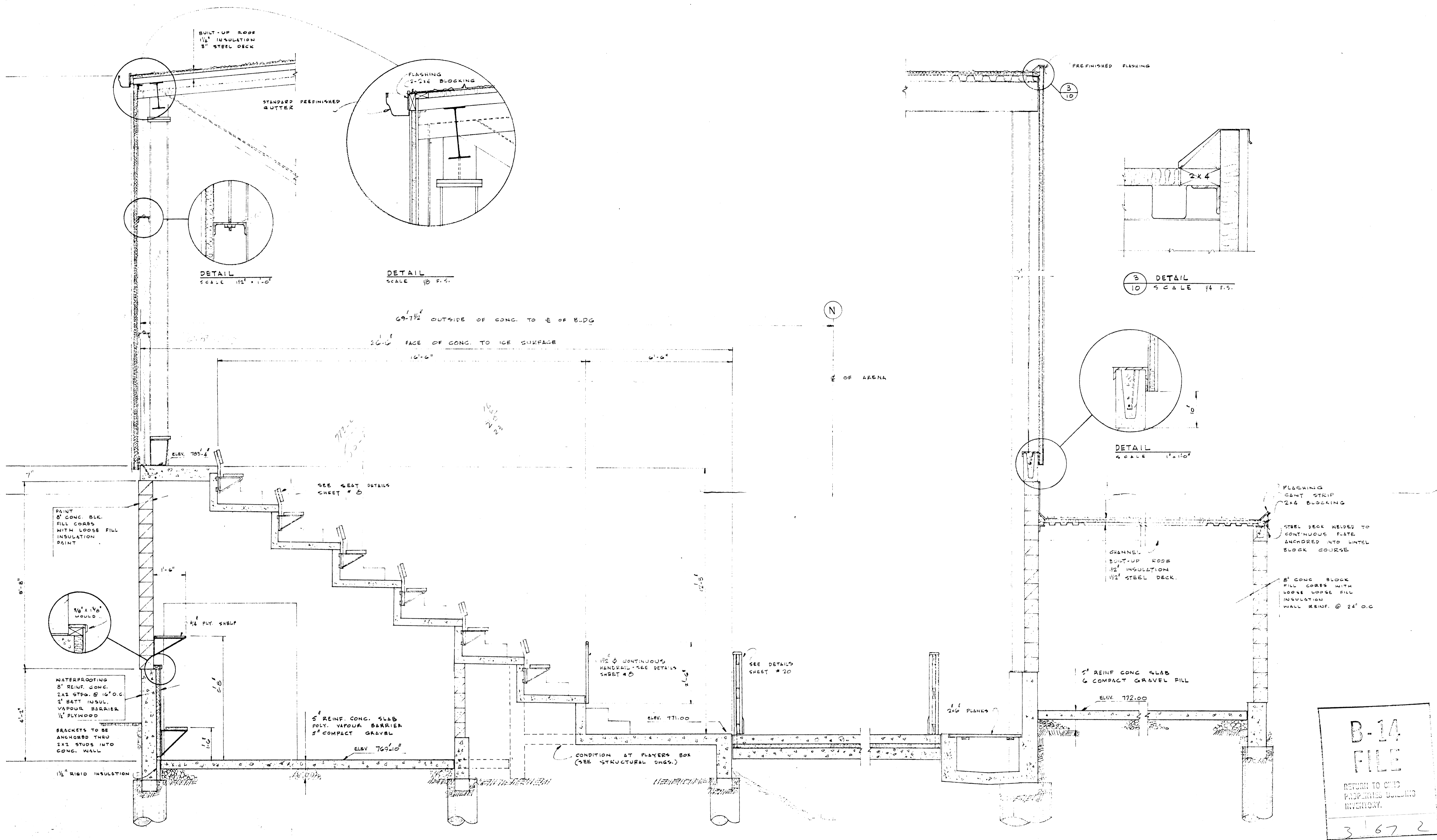
204-309 TACHE AVE. ST. BONIFACE MAN.  
1854 PORTAGE AVE. ST. JAMES MAN.

REVISIONS			
NO.	DESCRIPTION	BY	DATE

DRAWN BY  
R. R.  
CHECKED BY  
  
DATE  
JUNE 11, 1965

ST. JAMES CIVIC CENTRE  
NESS AVENUE & WOODLAWN STREET  
CITY OF SAINT JAMES, MANITOBA


DRAWING NUMBER  
  
9



1 WALL SECTIONS  
SCALE 1/2" = 1'-0"

2  
10

B-14  
FILE  
RETURN TO CHIEF  
PROPERTIES BUILDING  
INVENTORY.  
3 67 2



ZUNIC & SOBKOWICH  
DWIGHT R. JOHNSTON  
ARCHITECTS

204-309 TACHE AVE. ST. BONIFACE MAN.  
1864 BARTHOLME AVE.

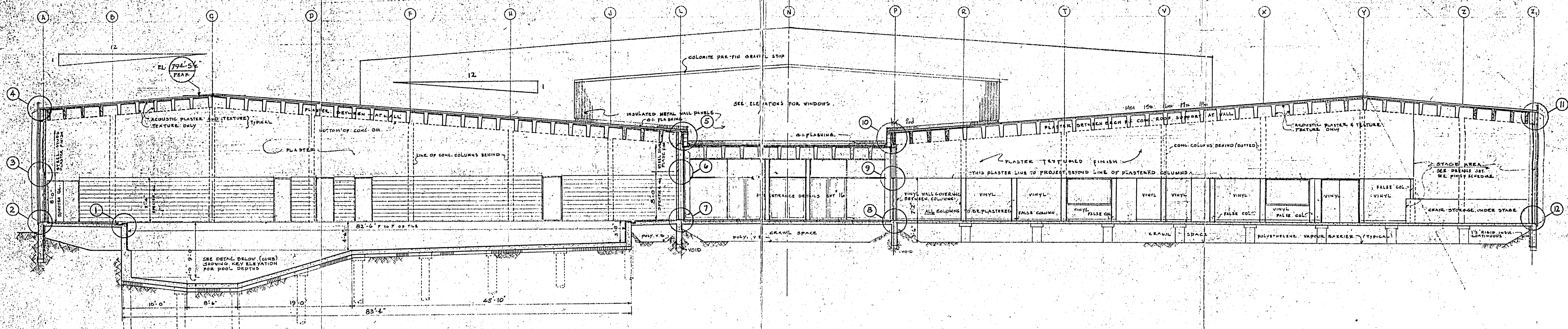
REVISIONS		
NO.	DESCRIPTION	BY DATE

DRAWN BY  
M.R.W. R.R.  
CHECKED BY  
DATE

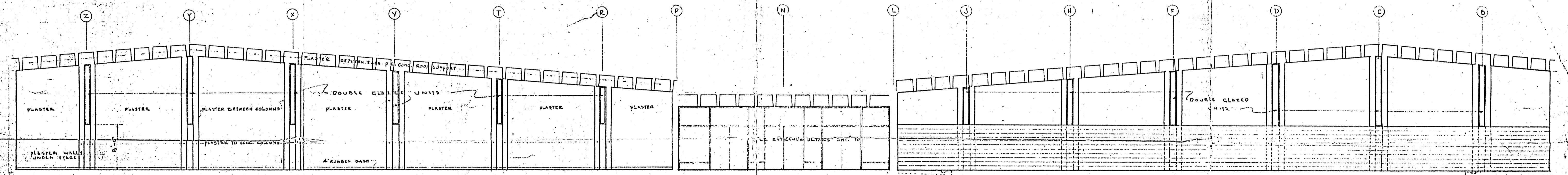
ST. JAMES CIVIC CENTRE  
NESS AVENUE & WOODLAWN STREET  
CITY OF SAINT JAMES MANITOBA

DRAWING NUMBER  
10



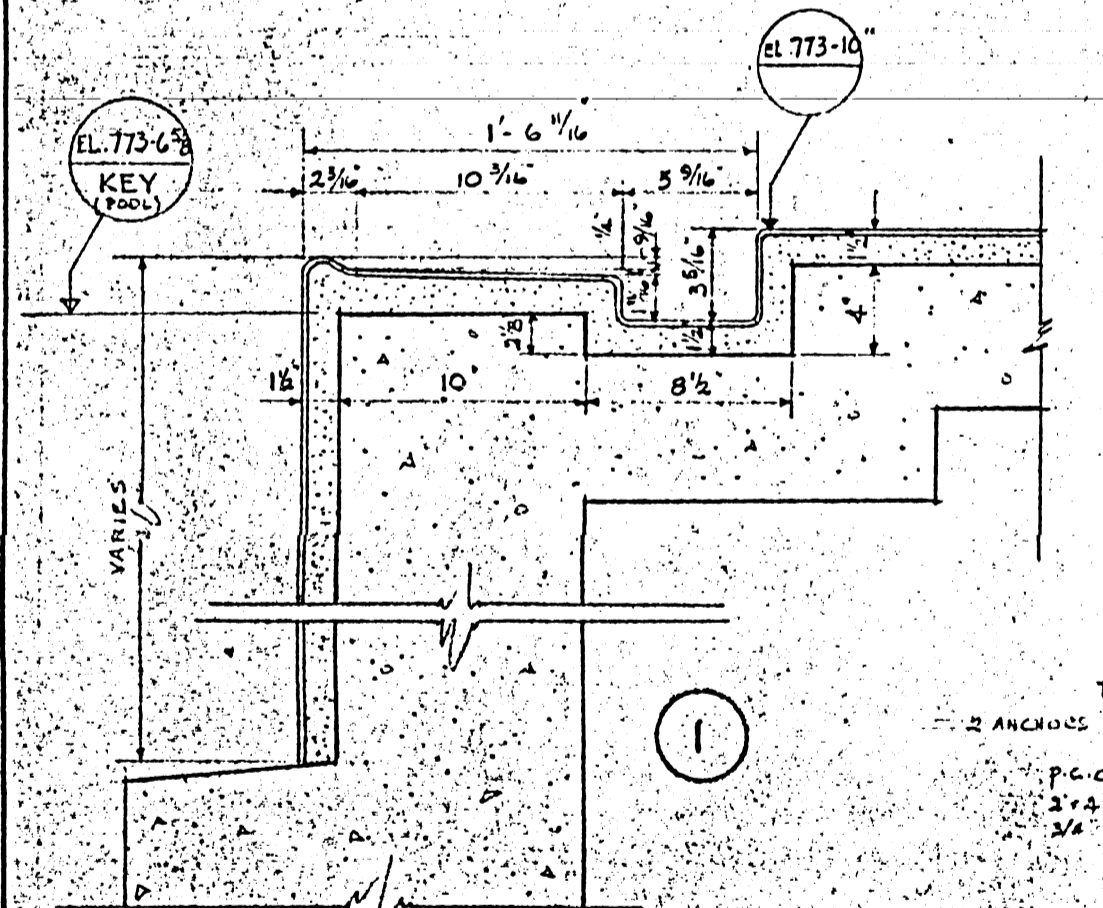


**BUILDING SECTION**  
SCALE 1/8" = 1'-0"

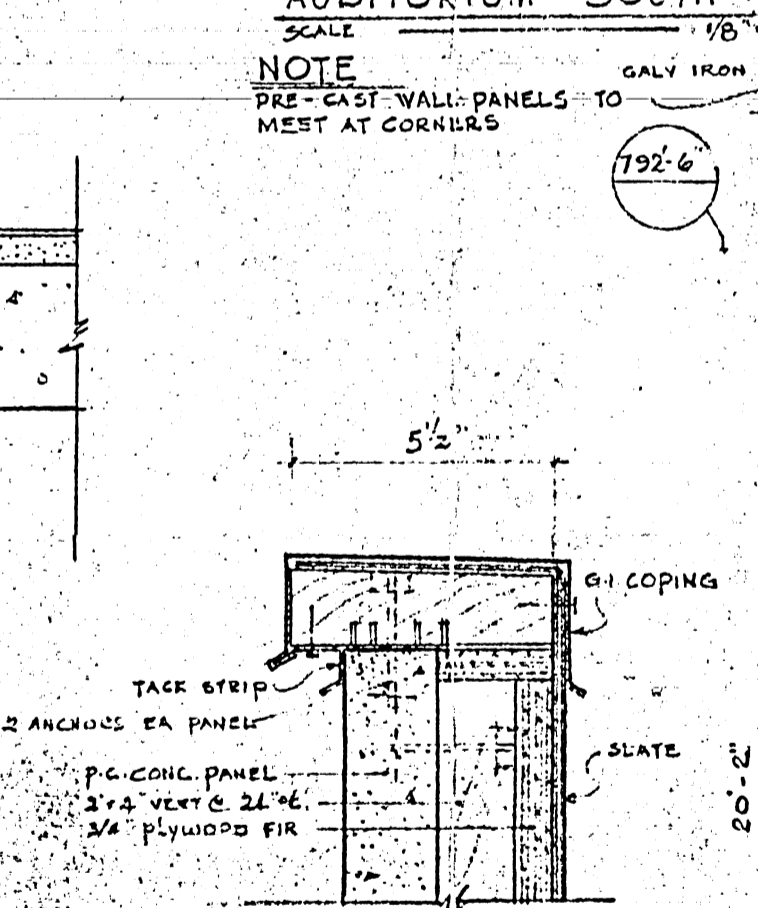


**INTERIOR ELEVATION**  
AUDITORIUM - SOUTH WALL  
SCALE 1/8" = 1'-0"

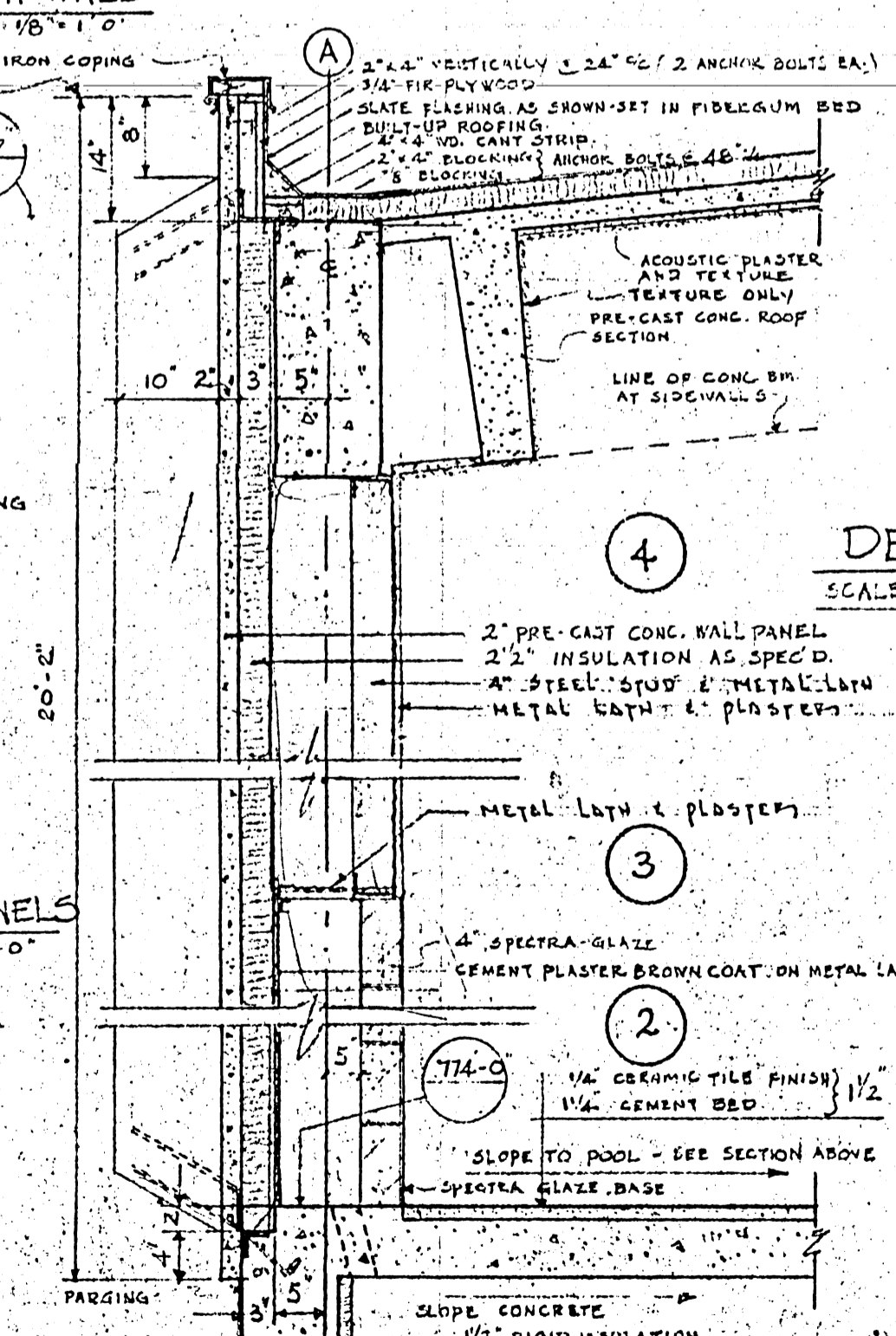
**SWIMMING POOL - SOUTH WALL**  
SCALE 1/8" = 1'-0"



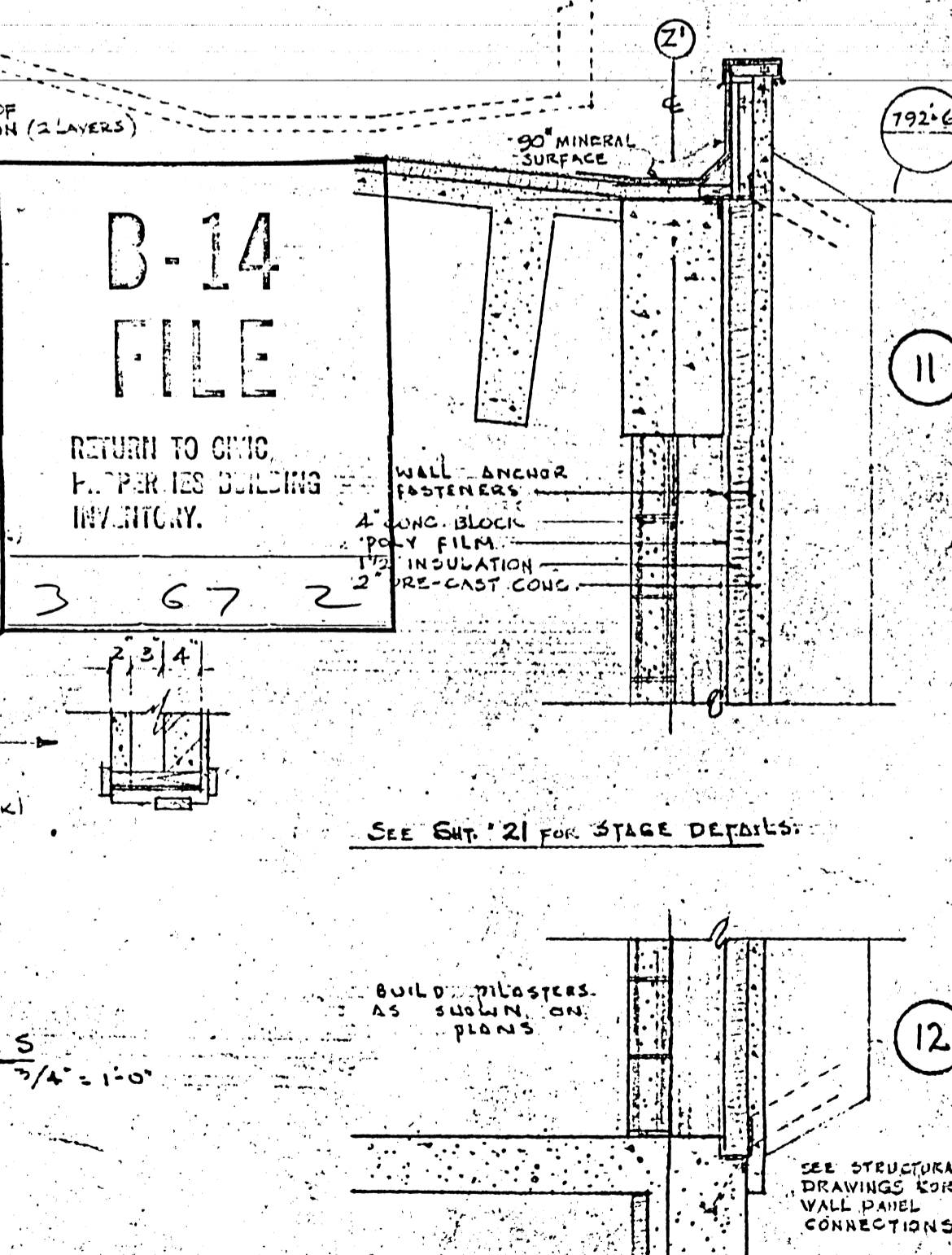
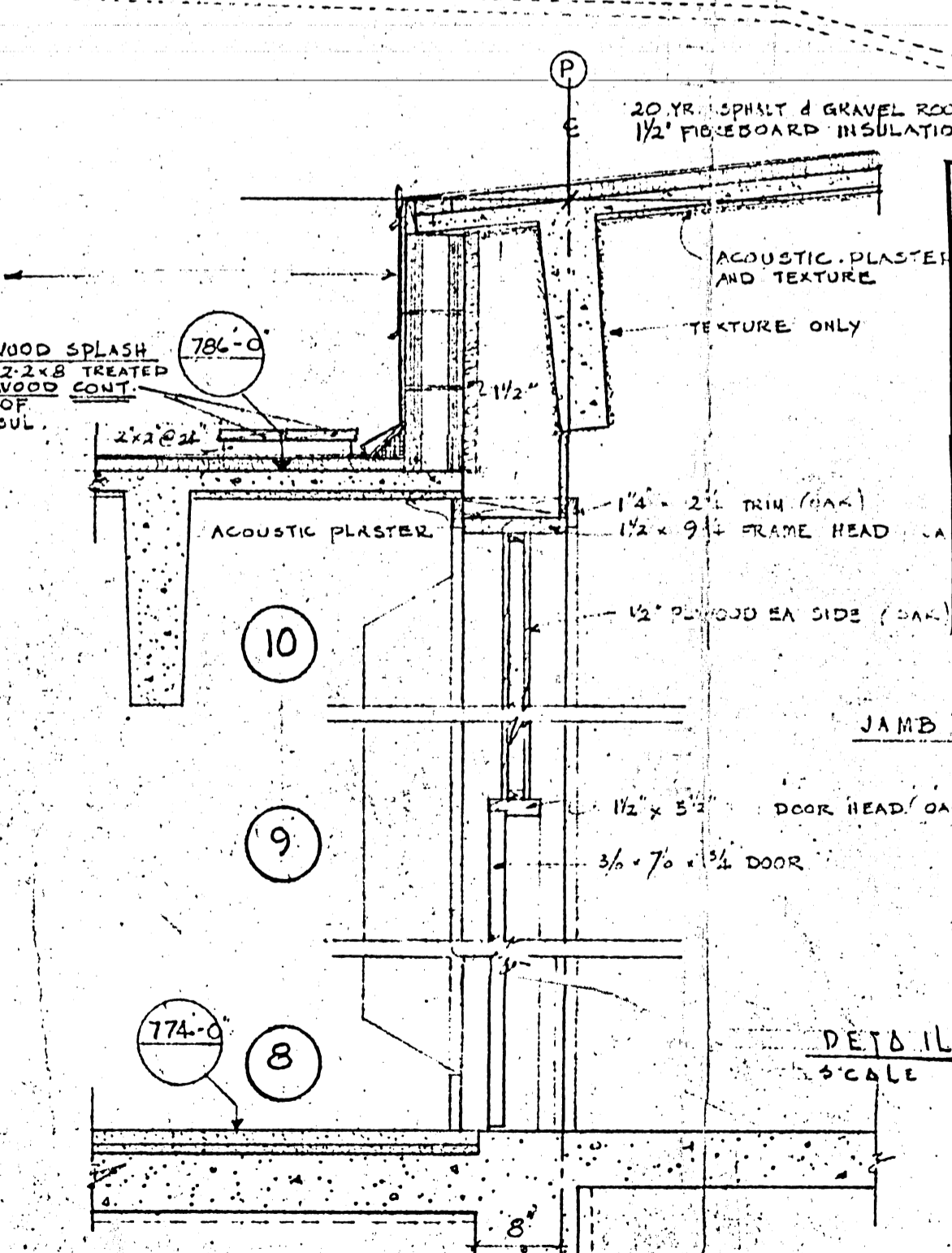
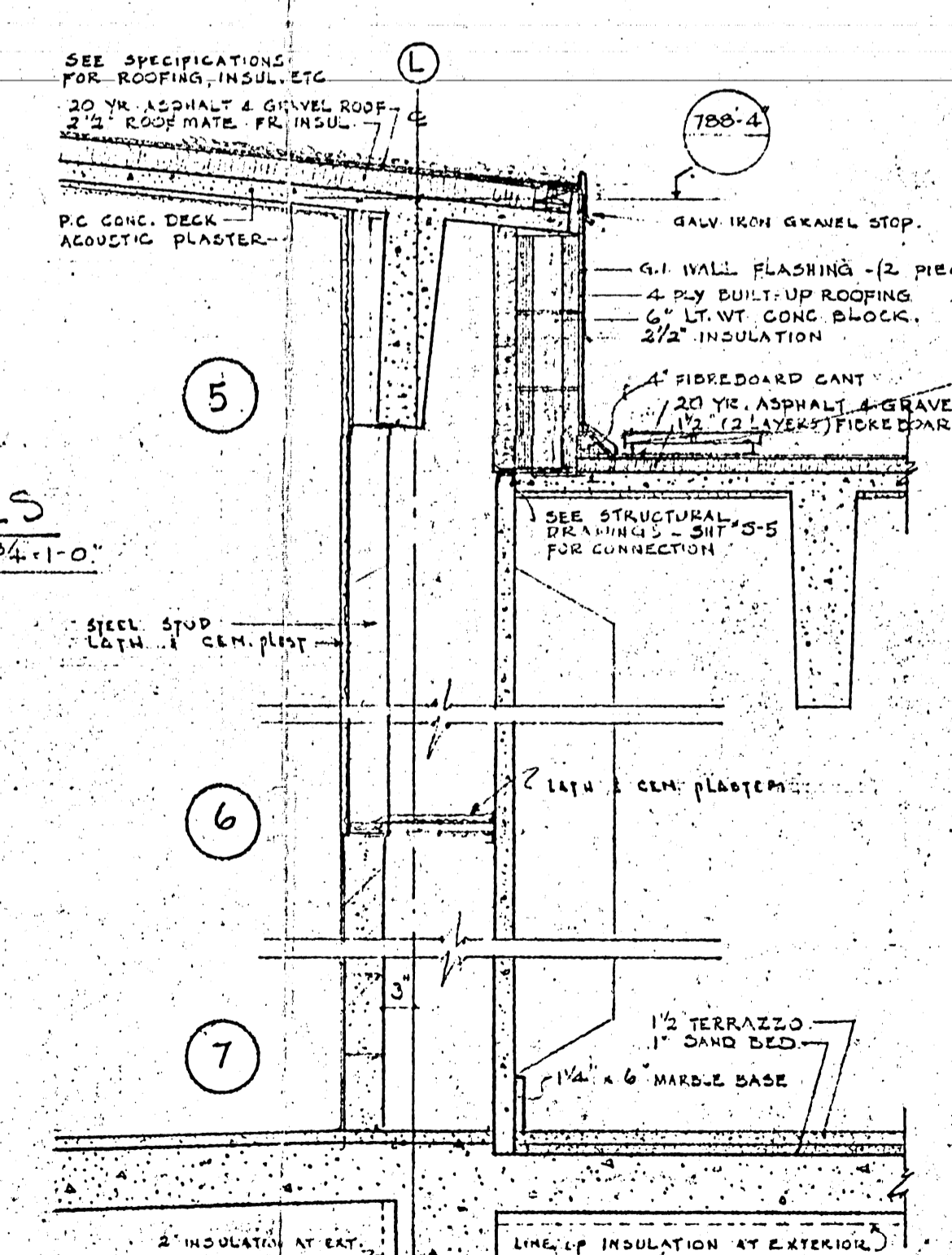
**POOL EDGE - GUTTER DTL.**  
SCALE 1/2" = 1'-0"




**TYPICAL DETAIL**  
TOP OF P.C. CONG. WALL PANELS  
SCALE 3/4" = 1'-0"



**DETAILS**  
SCALE 3/4" = 1'-0"



**B-14 FILE**  
RETURN TO CHIC. P. PER LES BUILDING DIV. ST. JAMES, MAN. 3 67 2



**ZUNIC & SOBKOVICH**  
**DWIGHT R. JOHNSTON**  
ARCHITECTS  
204, 307 TACHE AVE. ST. BONIFACE MAN.  
1554, MORTGAGE AVE. ST. JAMES MAN.

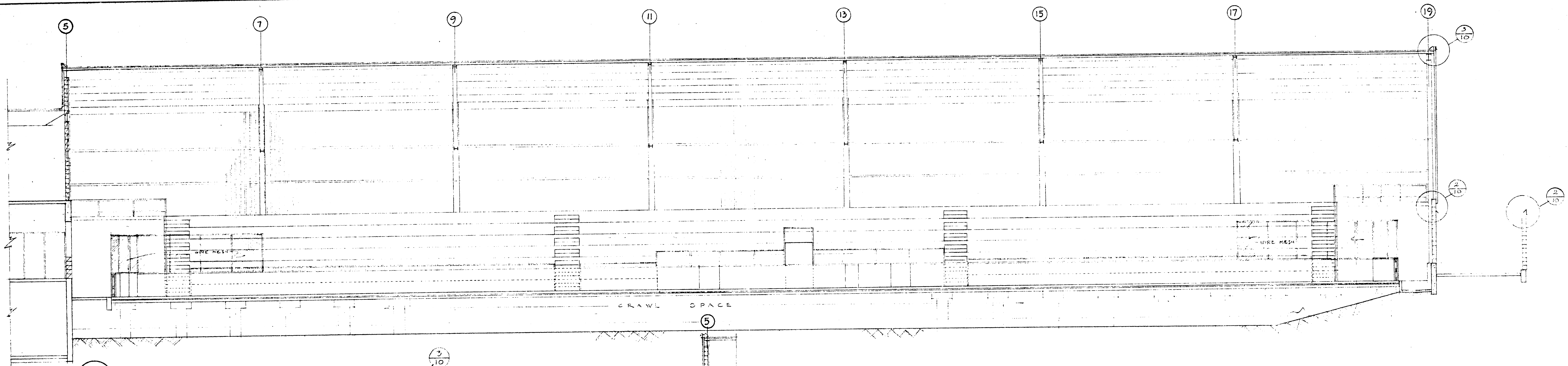
REVISIONS		
NO.	DESCRIPTION	BY DATE

DRAWN BY  
W.B.  
CHECKED BY  
DATE  
JUNE 11, 1968

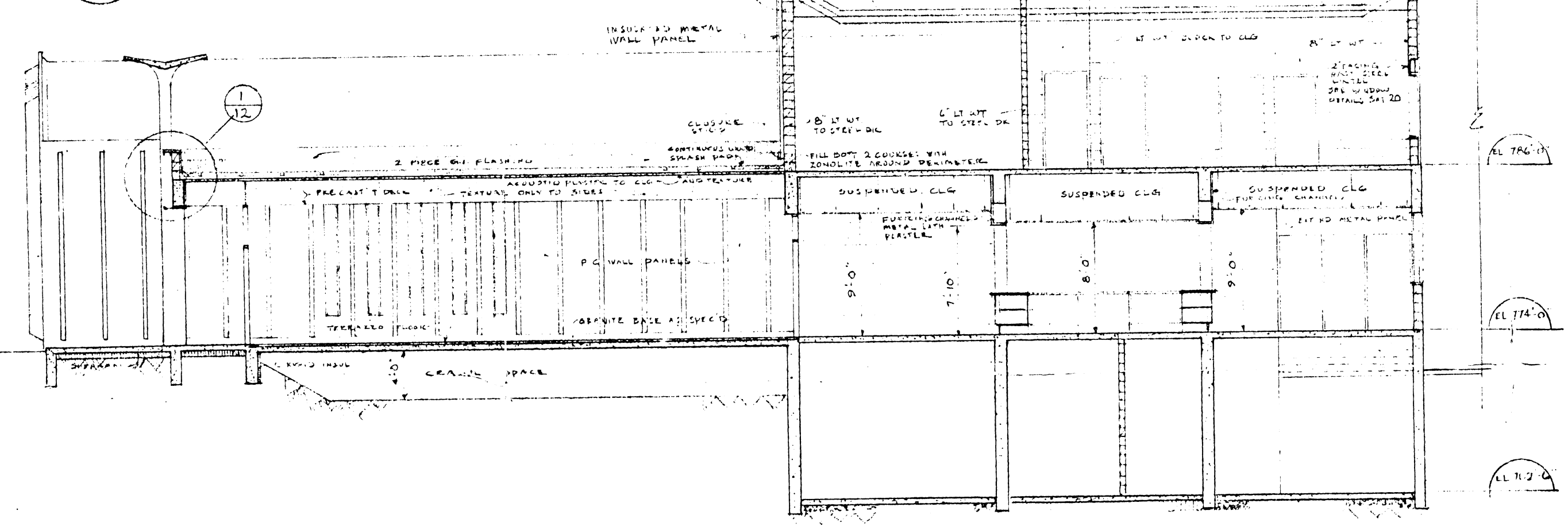
**ST. JAMES CIVIC CENTRE**  
NESS AVENUE & WOODLAWN STREET  
CITY OF SAINT JAMES, MANITOBA

DRAWING NUMBER  
11

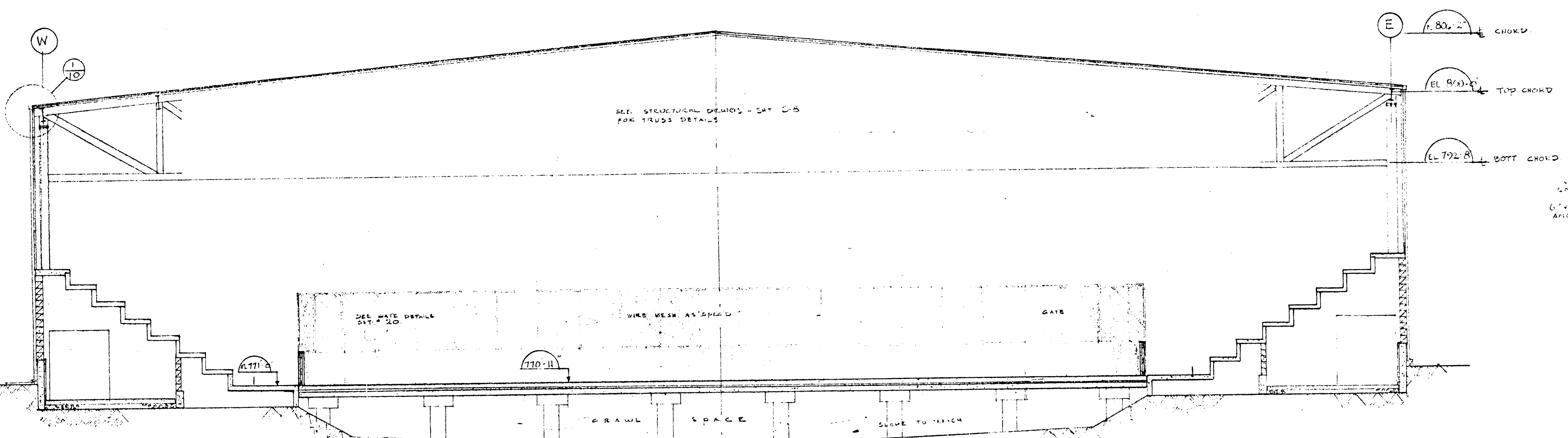




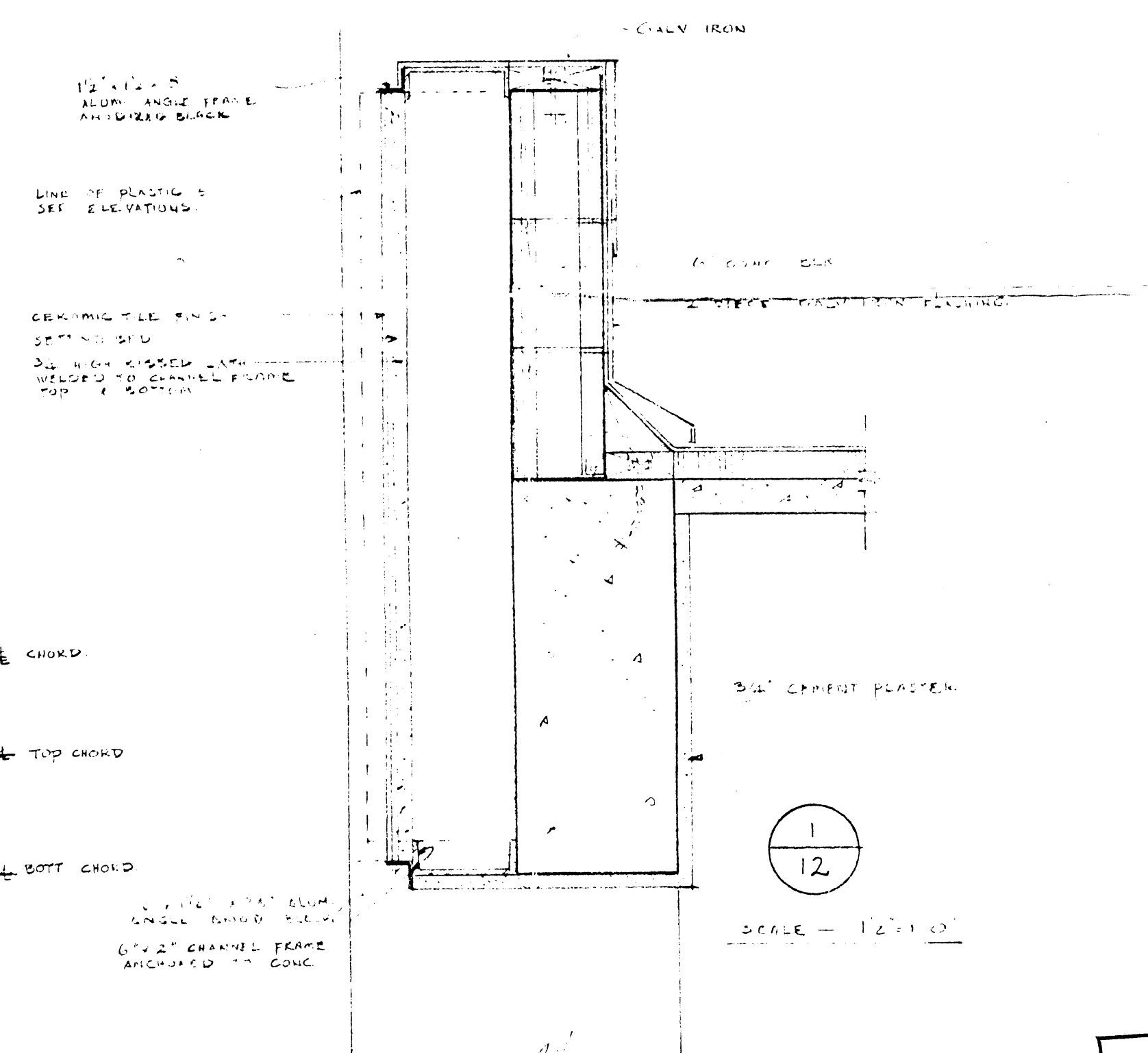
2 BUILDING SECTION  
SCALE 1/8" = 1'-0"



1 BUILDING SECTION  
SCALE 1/8" = 1'-0"





3 BUILDING SECTION  
SCALE 1/8" = 1'-0"



1 BUILDING SECTION  
SCALE 1/2" = 1'-0"

B-14  
FILE  
RETURN TO CHRG  
PROPRIETOR BUILDING  
INTERIOR.  
3 67 2



ZUNIC & SOBKOWICH  
DWIGHT R. JOHNSTON  
ARCHITECTS  
204-309 TACHE AVE. ST. BONIFACE MAN.  
1854 PORTAGE AVE. ST. JAMES MAN.

REVISIONS		
NO	DESCRIPTION	BY DATE

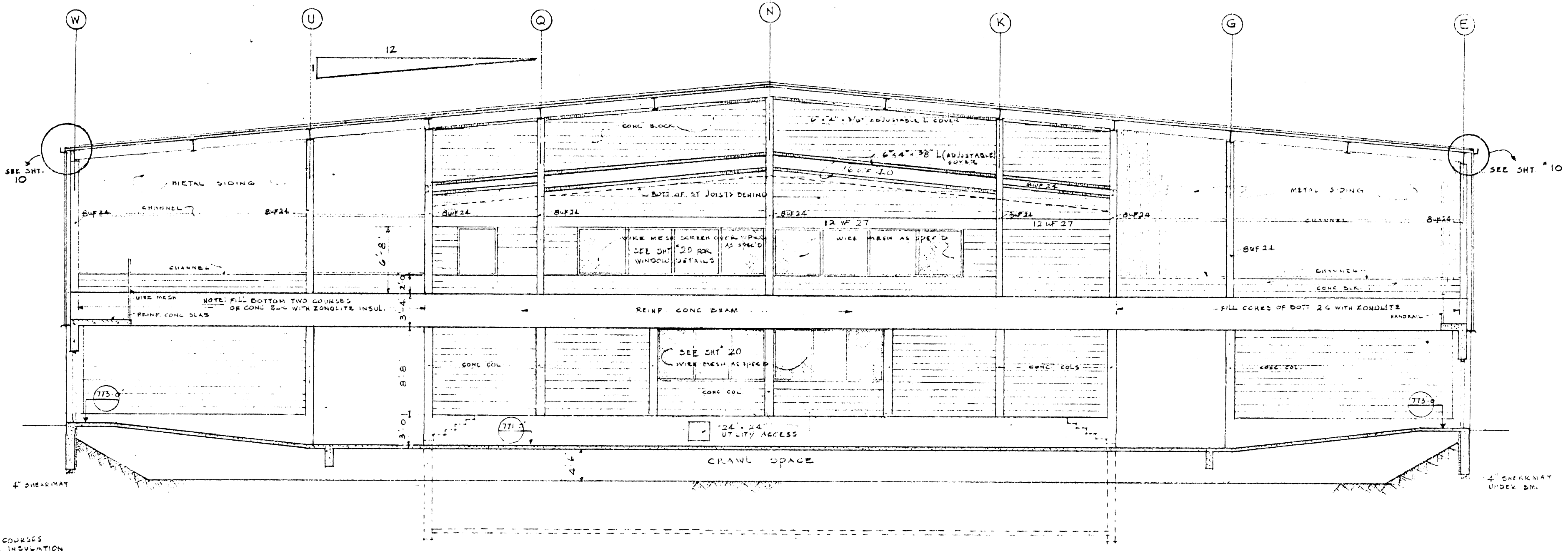
DRAWN BY  
M.R.W. W.B.  
CHECKED BY  
DATE  
JUNE 11, 1965

ST. JAMES CIVIC CENTRE  
NESS AVENUE & WOODLAWN STREET  
CITY OF SAINT JAMES, MANITOBA

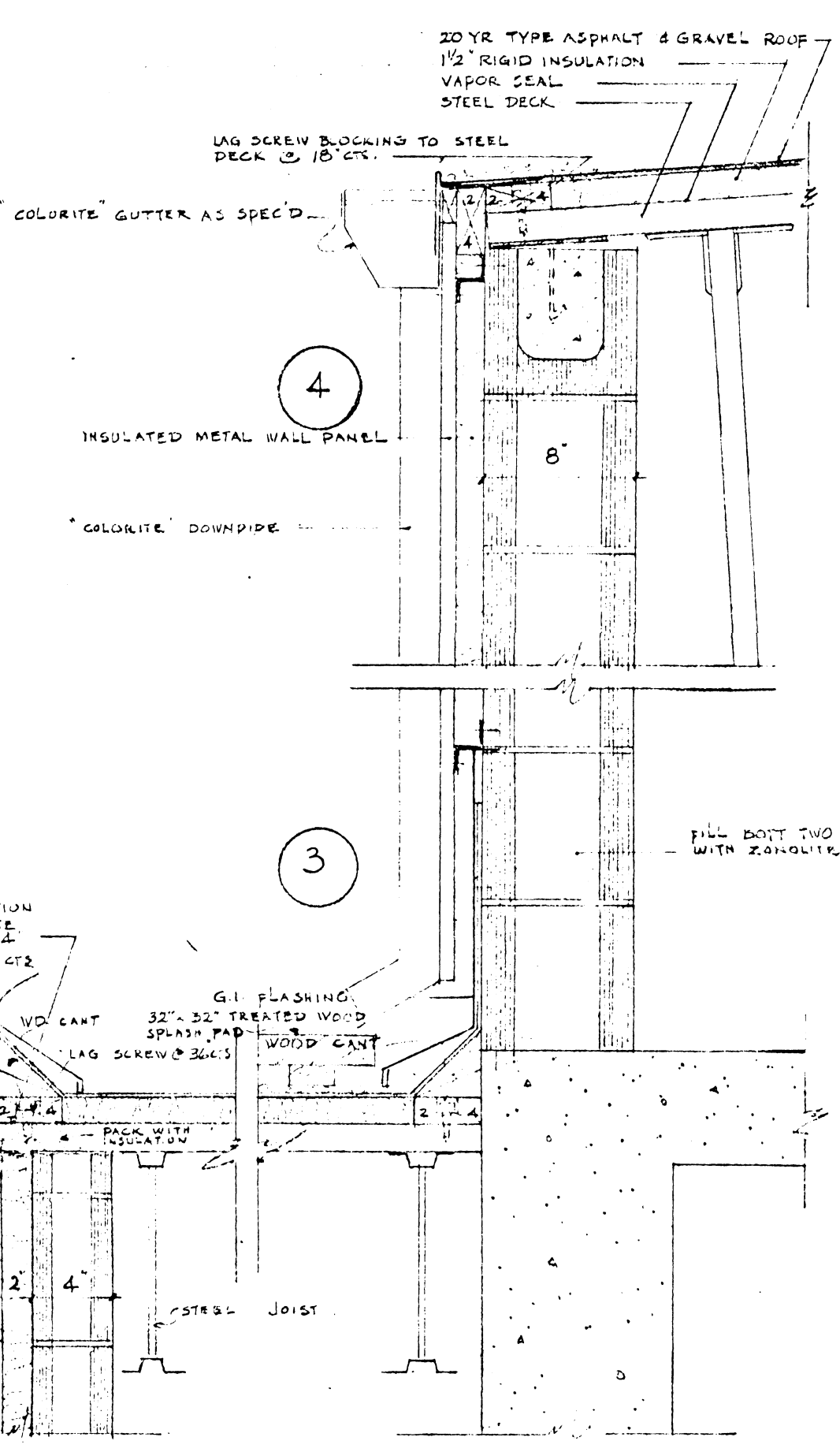
DRAWING NUMBER  
12.



OF COMPLEX

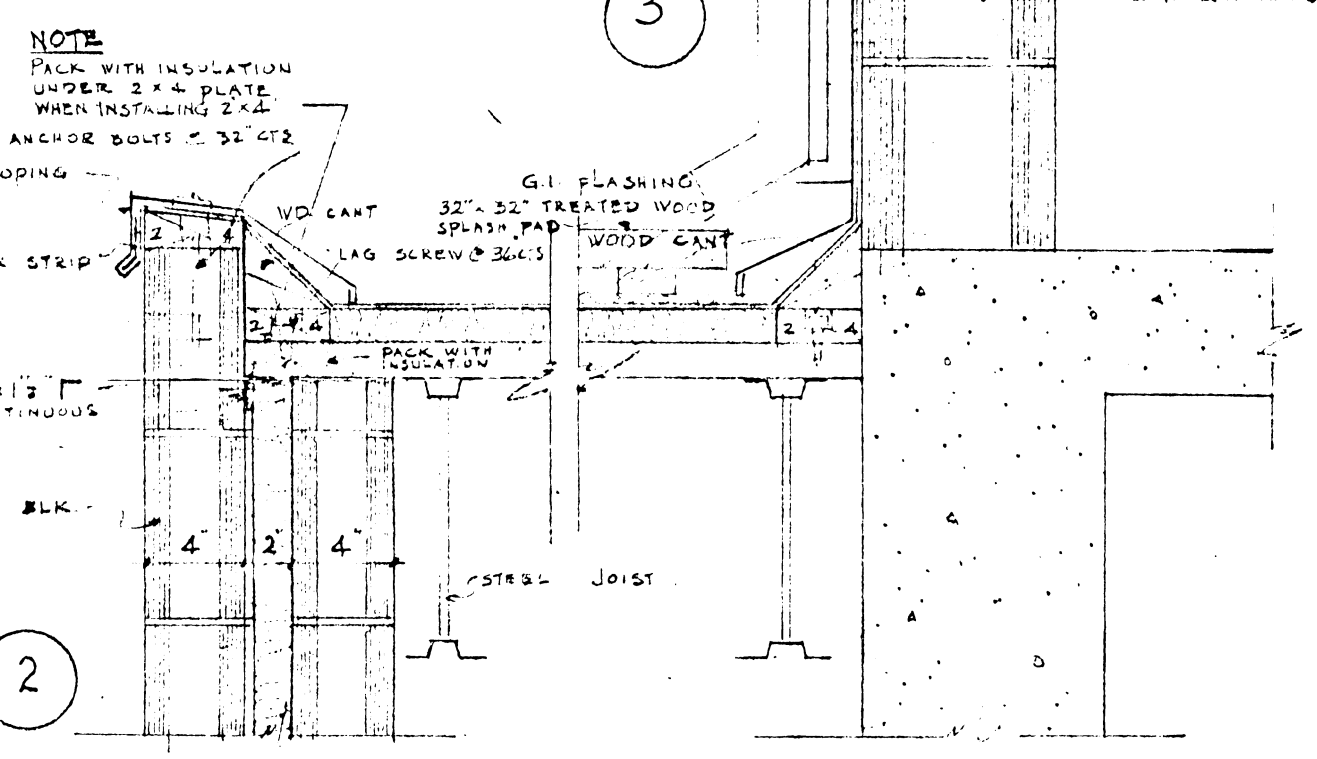


4 BUILDING SECTION  
SCALE 1/8" = 1'-0"

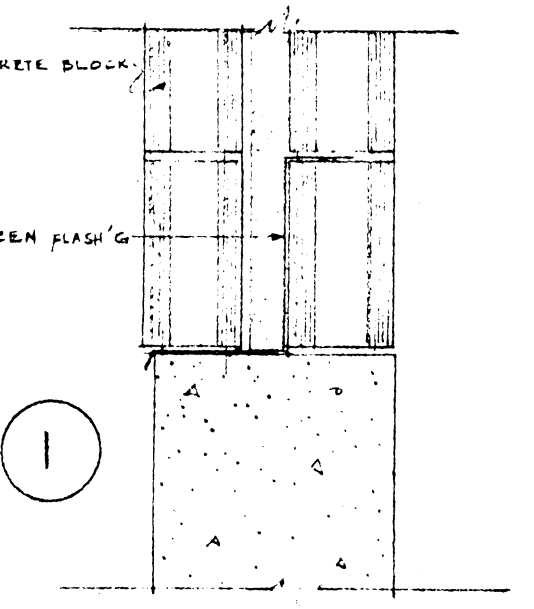


4

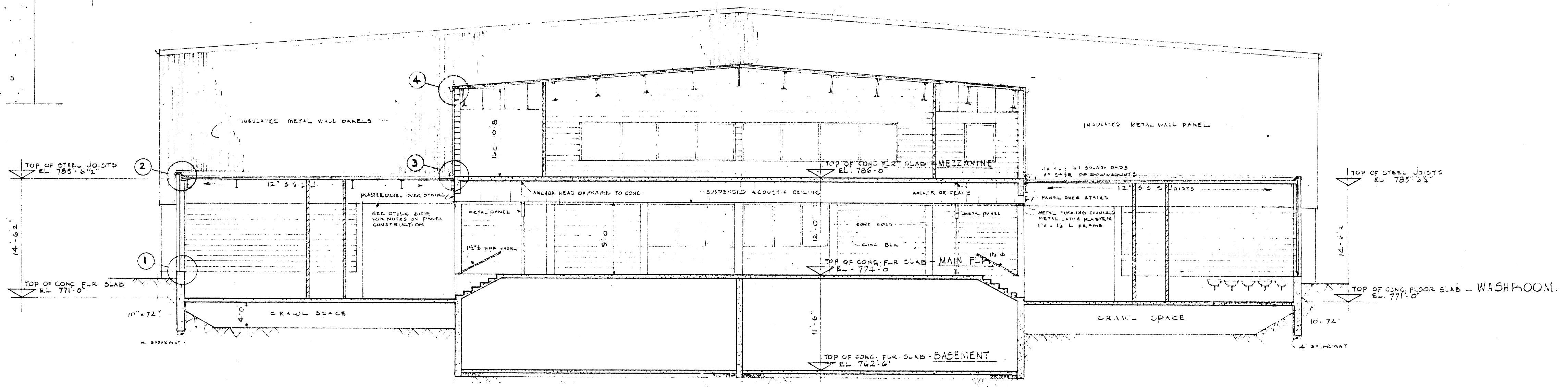
3



2





1



5 BUILDING SECTION  
SCALE 1/8" = 1'-0"

B-14  
FILE  
RETURN TO CIVIC  
PROPERTY BUILDING  
INVENTORY.  
3 67 2



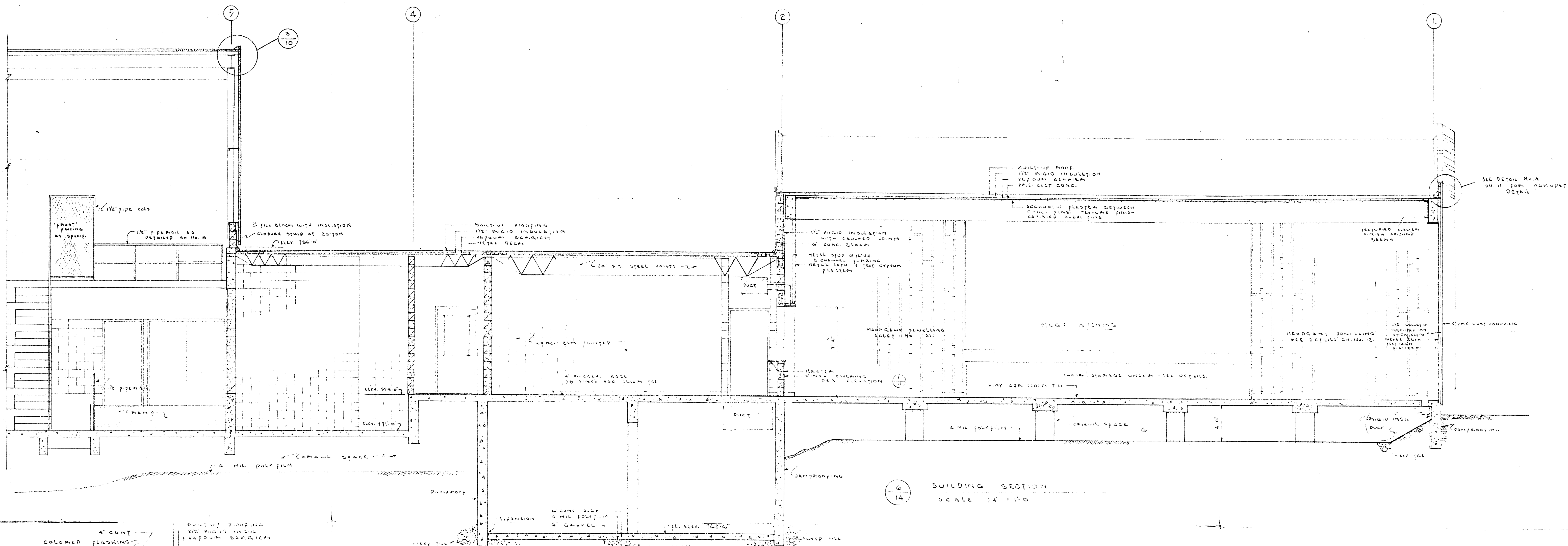
ZUNIC & SOBKOWICH  
DWIGHT R. JOHNSTON  
ARCHITECTS  
204-309 TACHE AVE. ST. BONIFACE MAN.  
1854 PORTAGE AVE. ST. JAMES MAN.

REVISIONS		
NO	DESCRIPTION	BY DATE

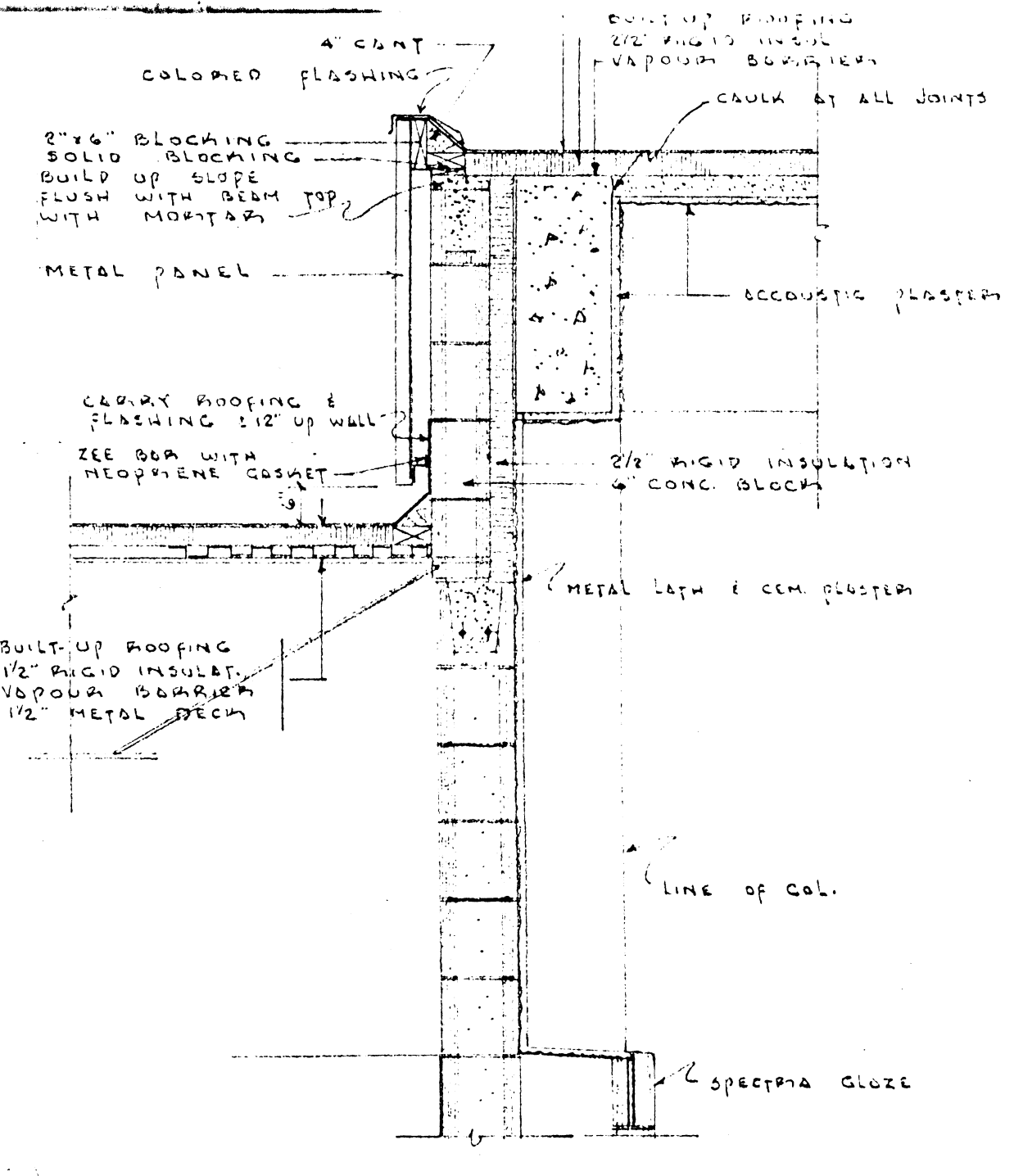
DRAWN BY  
W. B.  
CHECKED BY  
DATE  
JUNE 11,

ST. JAMES CIVIC CENTRE  
NESS AVENUE & WOODLAWN STREET  
CITY OF SAINT JAMES, MANITOBA

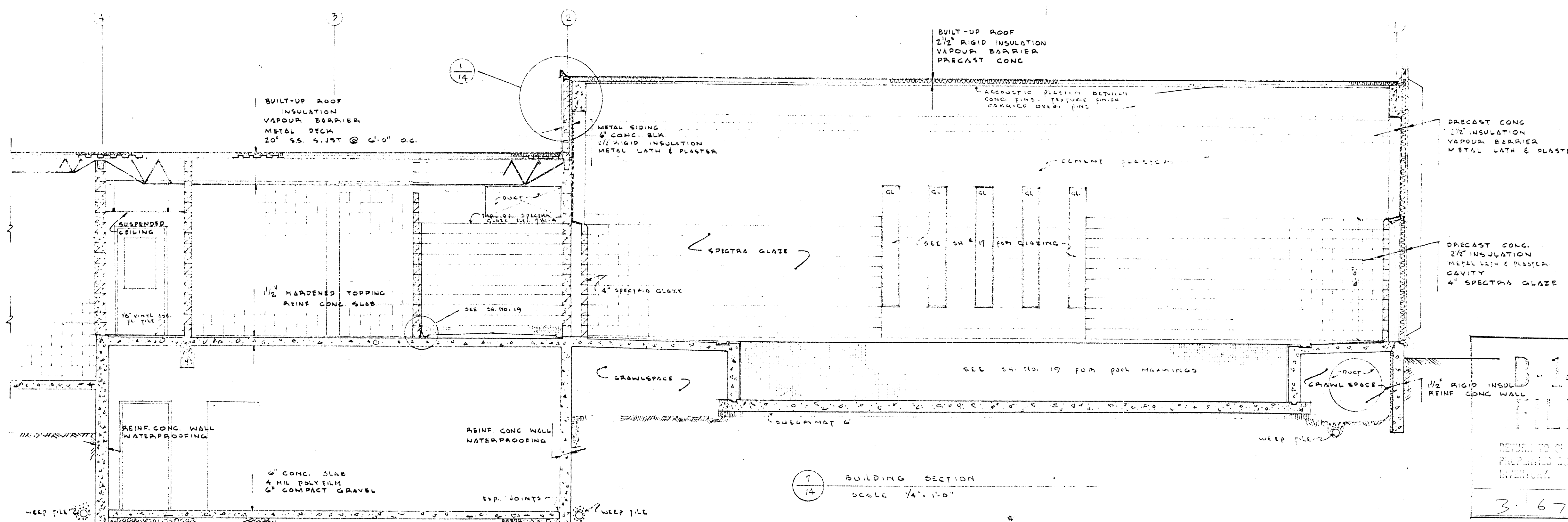
DRAW  
NUM B  
13





6 BUILDING SECTION  
SCALE 1/4" = 1'-0"



1 DETAIL  
SCALE 3/4" = 1'-0"



7 BUILDING SECTION  
SCALE 1/4" = 1'-0"



**ZUNIC & SOBKOWICH**  
**DWIGHT R. JOHNSTON**  
 ARCHITECTS  
 204-309 TACHE AVE. ST. BONIFACE MAN.  
 1854 PORTAGE AVE. ST. JAMES MAN.

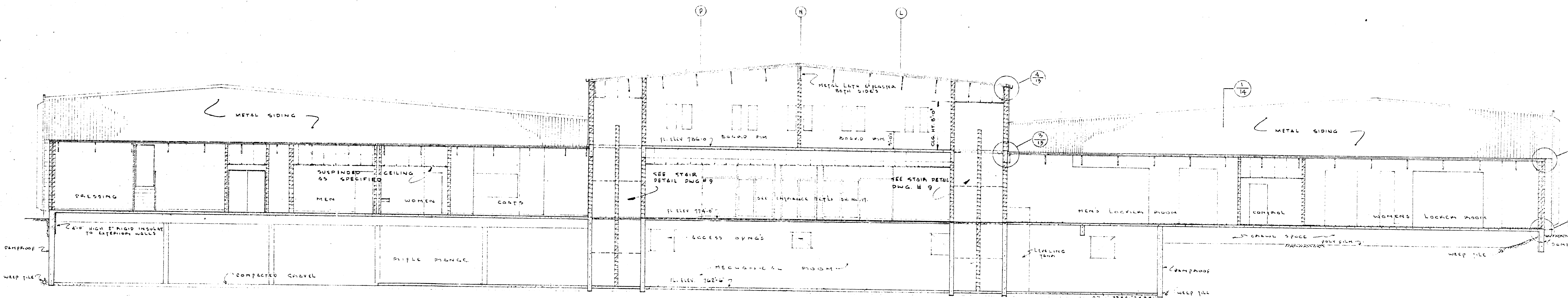
REVISIONS		
NO.	DESCRIPTION	BY DATE

DRAWN BY  
 M.R.W. W.B.  
 CHECKED BY  
 DATE  
 JUNE 11, 1967

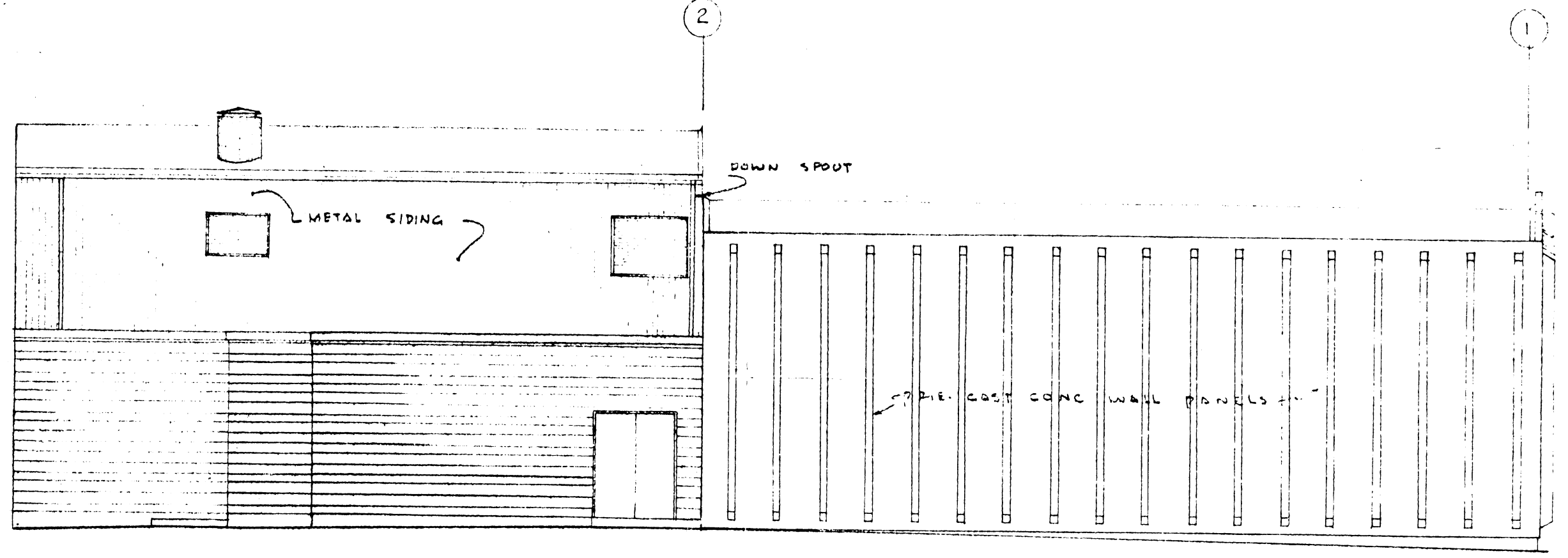
**ST. JAMES CIVIC CENTRE**  
 NISS AVENUE & WOODLAWN STREET  
 CITY OF SAINT JAMES MANITOBA

DRAWING NUMBER  
 3-67  
 14.

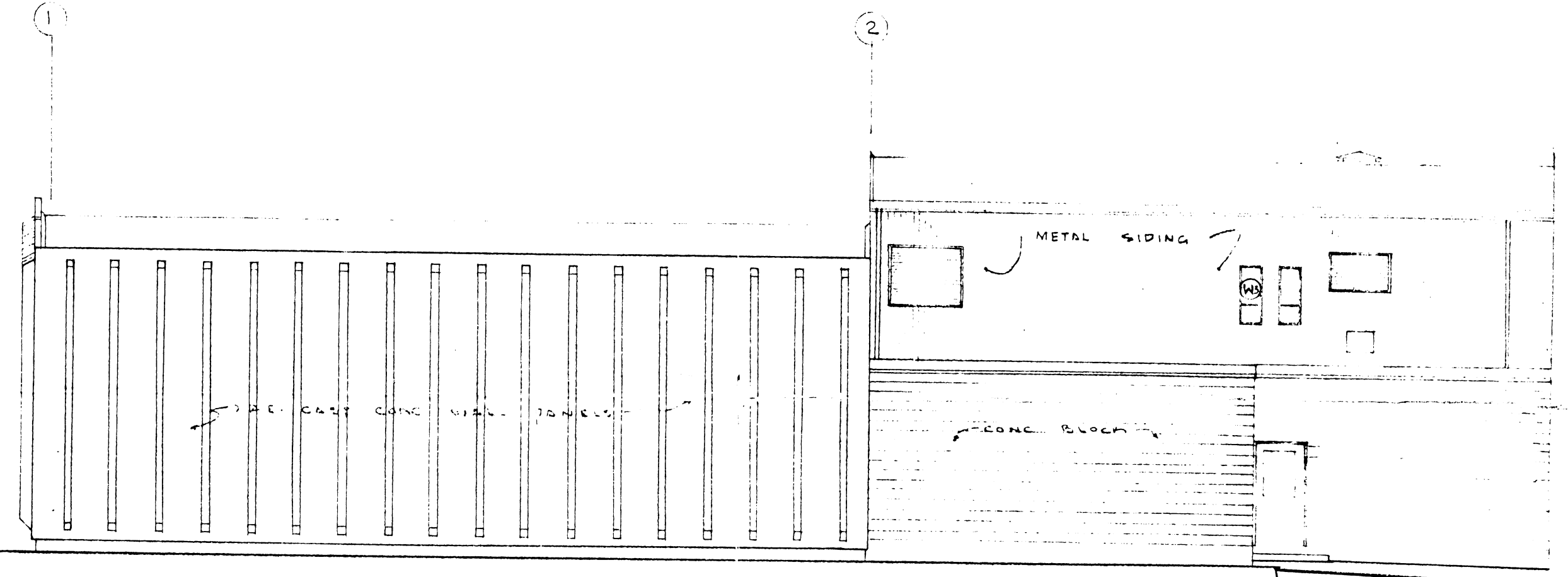




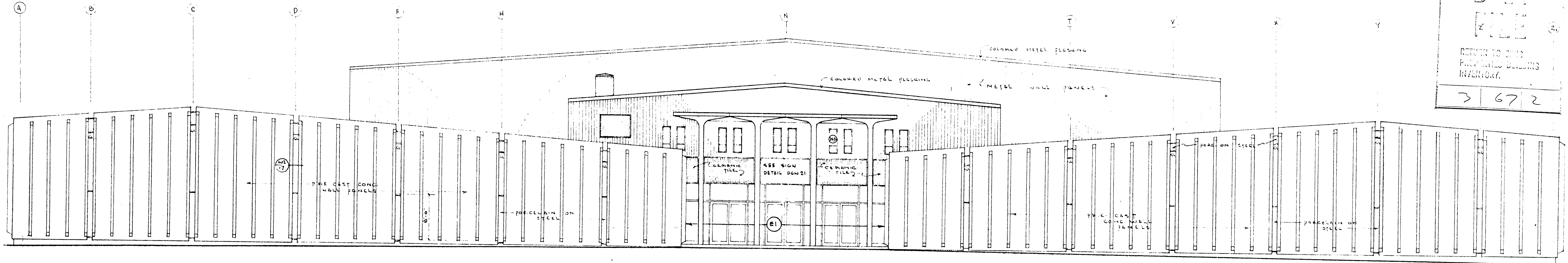
B BUILDING SECTION  
SCALE 1/8" = 1'-0"



WEST ELEVATION  
SCALE 1/8" = 1'-0"





EAST ELEVATION  
SCALE 1/8" = 1'-0"



SOUTH ELEVATION  
SCALE 1/8" = 1'-0"

B-14  
FILE  
RETURN TO CITY  
PROPERTY BUILDING  
INVENTORY  
3 67 2



ZUNIC & SOBKOWICH  
DWIGHT R. JOHNSTON  
ARCHITECTS

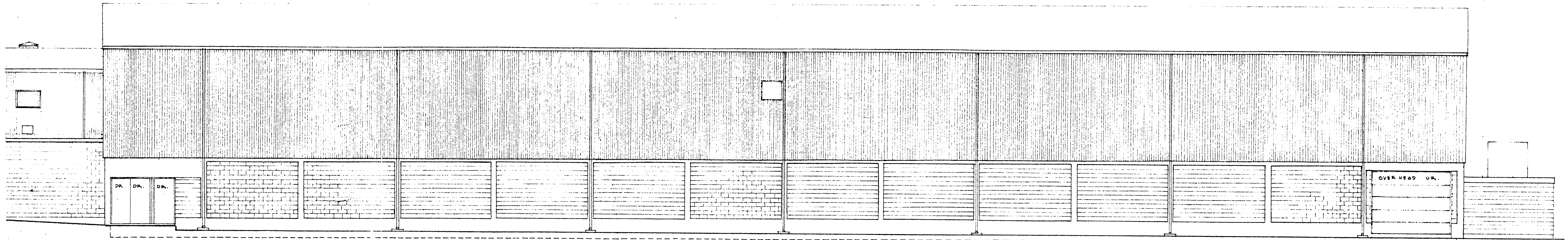
REVISIONS		
NO	DESCRIPTION	BY DATE

DRAWN BY  
M. R. W. W. B.  
CHECKED BY

ST. JAMES CIVIC CENTRE  
NESS AVENUE 8 WOODLAWN STREET

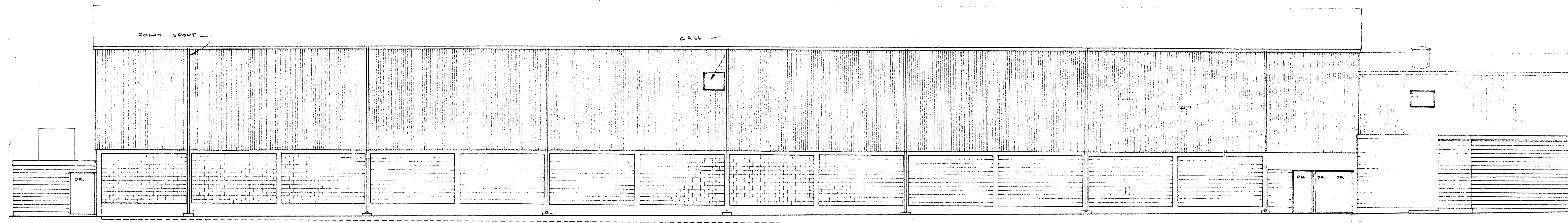
DRAWING NUMBER



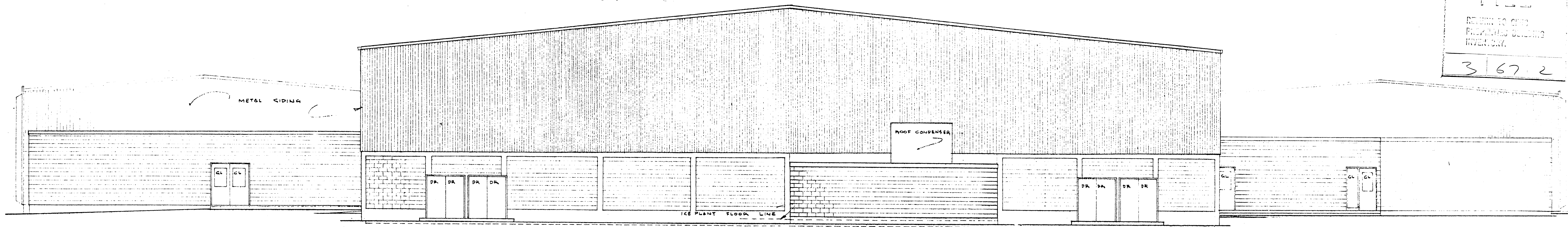


EAST ELEVATION  
SCALE 1/8" = 1'-0"

FLOOR LINE ELE. 741.0




WEST ELEVATION



NORTH ELEVATION

B-14  
FILE  
RETURN TO CIVIC  
PROPERTY BUILDING  
INVENTORY.  
3/67.2



ZUNIC & SOBKOWICH  
DWIGHT R. JOHNSTON  
ARCHITECTS  
204-309 TACHE AVE. ST. BONIFACE MAN.  
1854 PORTAGE AVE. ST. JAMES MAN.

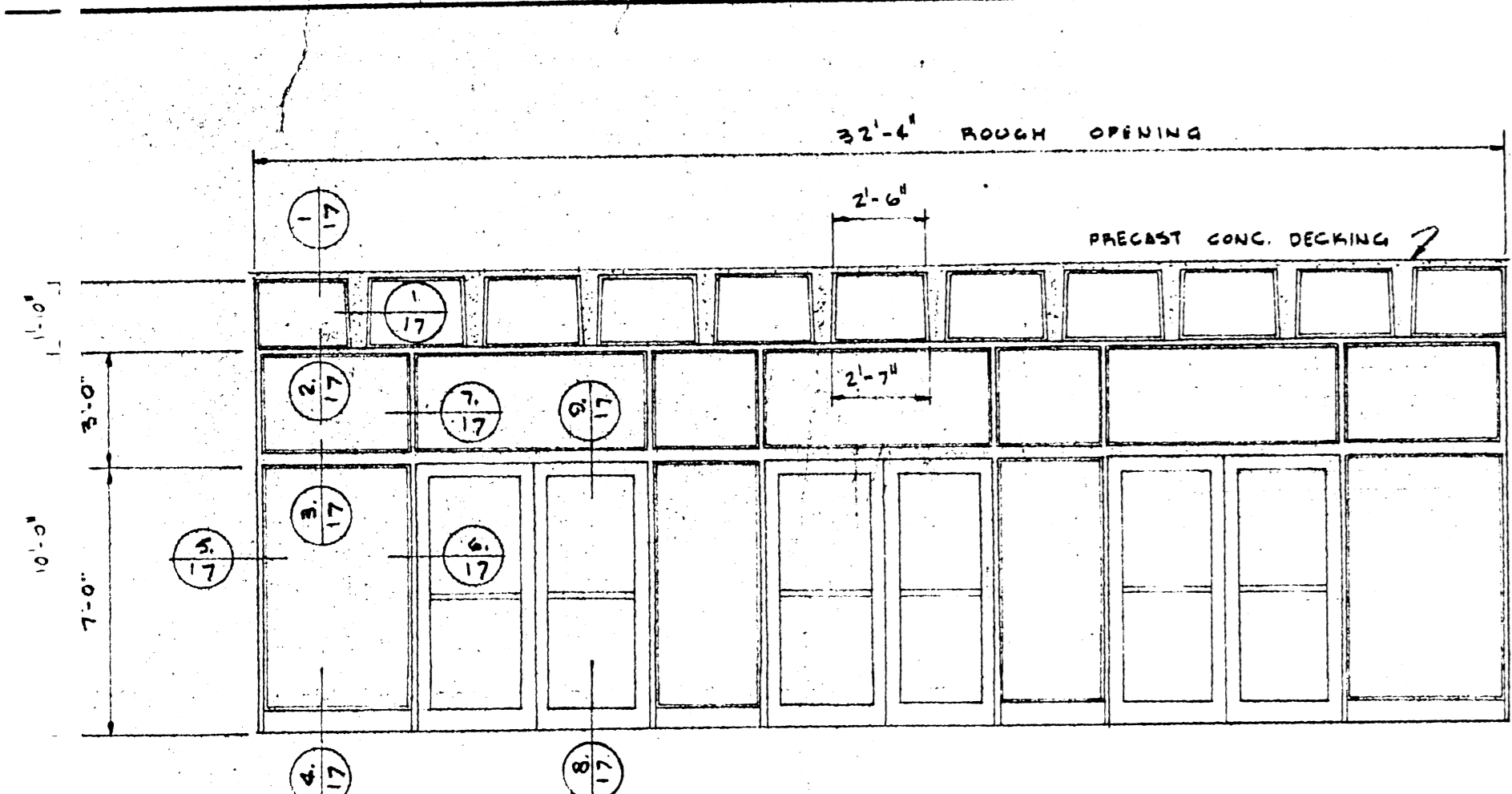
REVISIONS		
NO.	DESCRIPTION	BY DATE

DRAWN BY  
M.R.W.  
CHECKED BY  
DATE  
JUNE 11, 1965

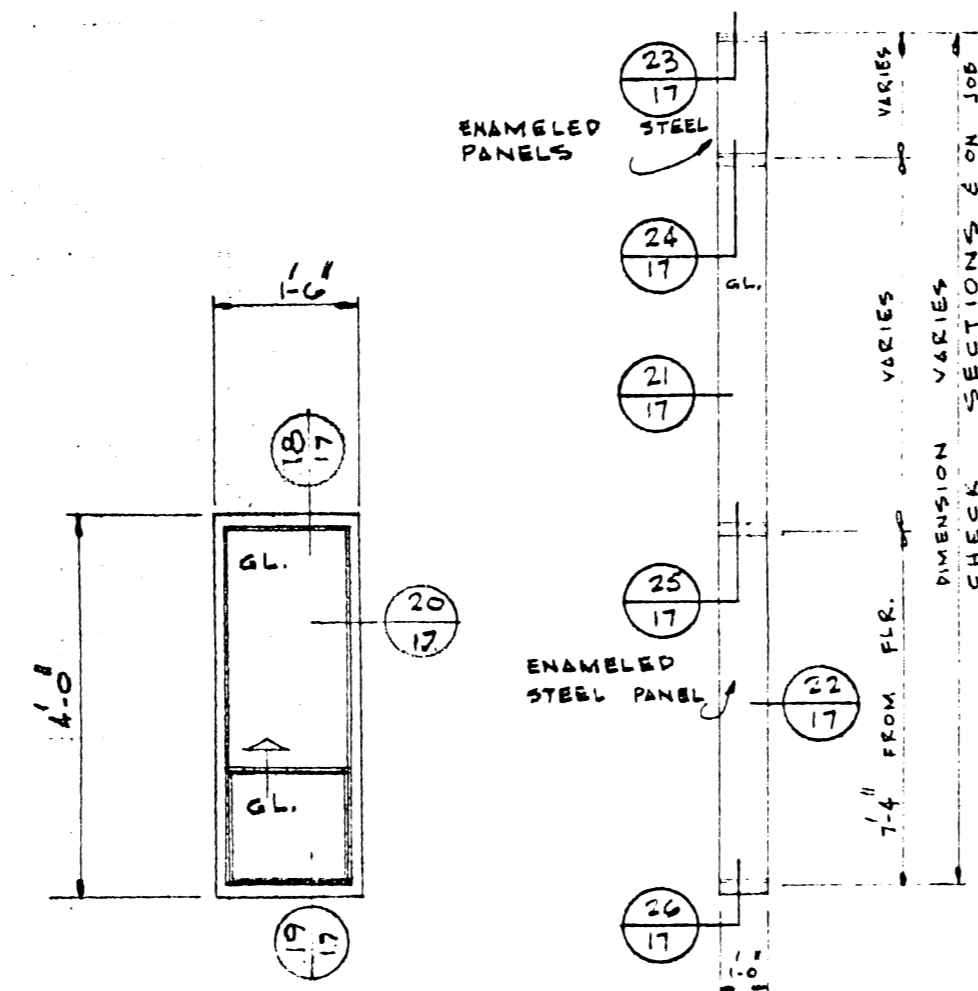
ST. JAMES CIVIC CENTRE  
NESS AVENUE & WOODLAWN STREET  
CITY OF SAINT JAMES, MANITOBA

DRAWING NUMBER  
16

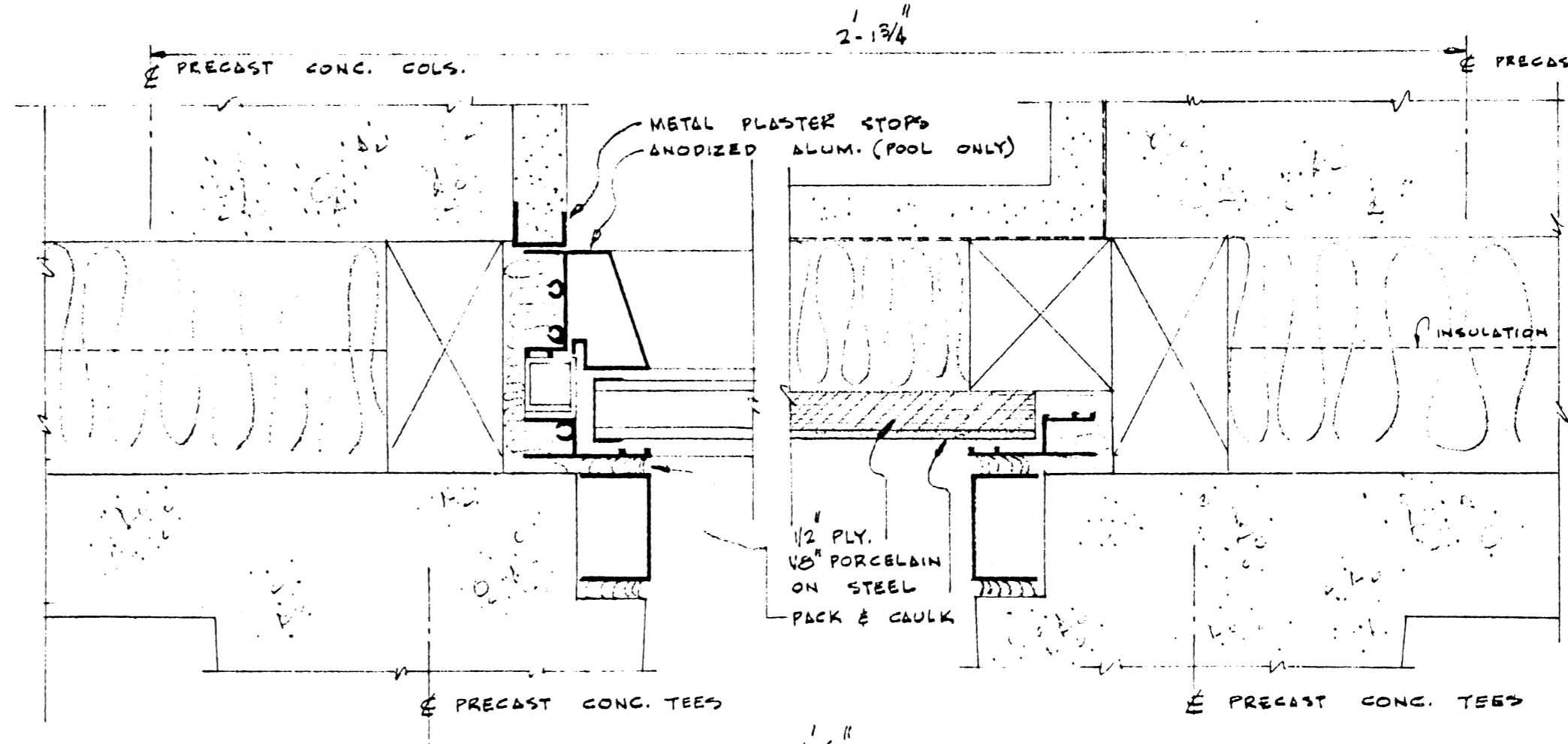




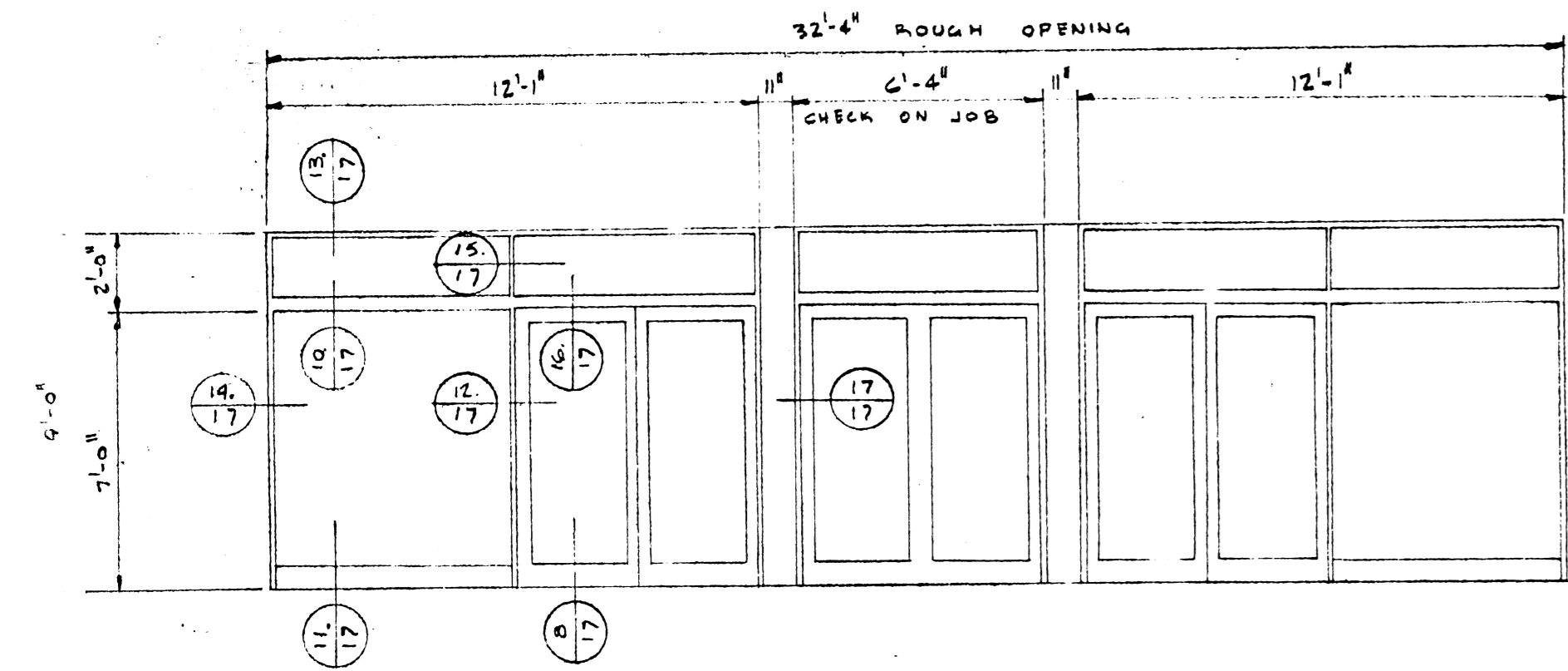
E1 FRONT ENTRANCE DETAILS THERMO PANE UNITS  
SCALE 1/4" = 1'-0" (ALUMINUM)



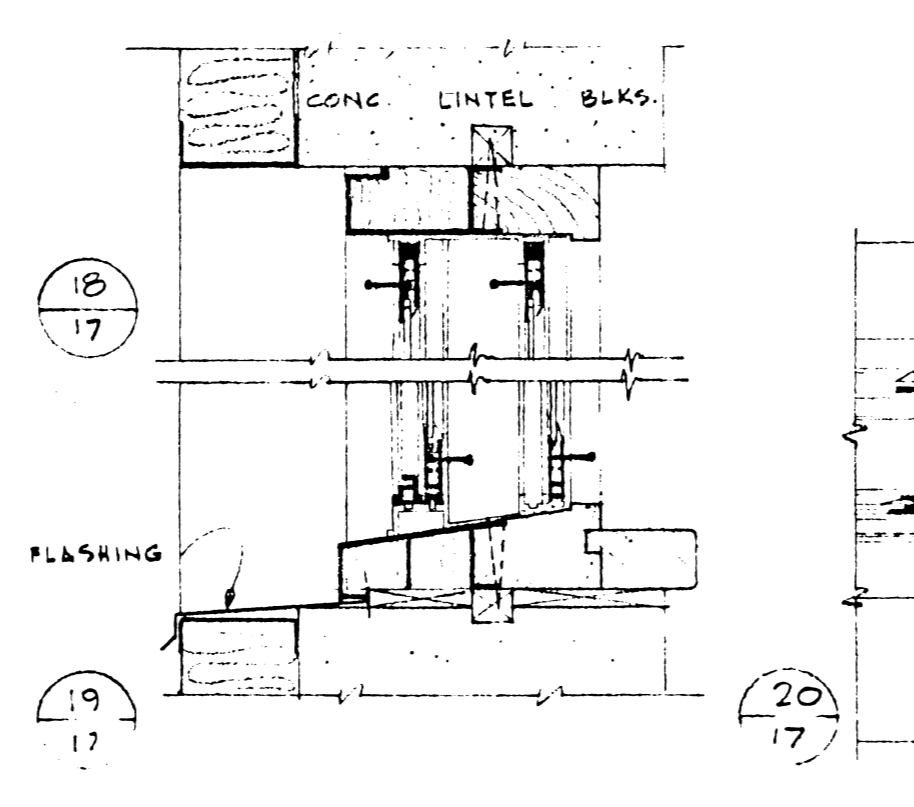
N1 SCALE 1/2" = 1'-0"  
N2 SCALE 1/4" = 1'-0"



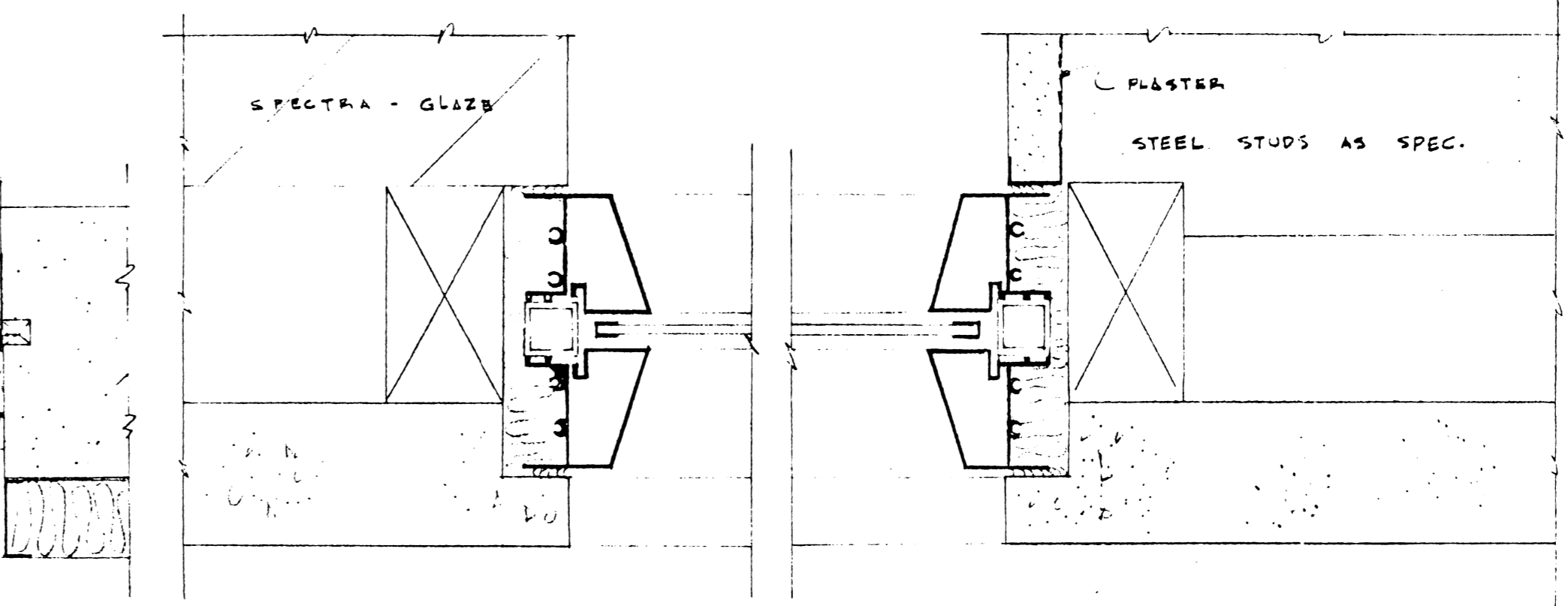
21 TYPICAL DETAIL AT WINDOW JAMB SCALE 1/2" = 1'-0"  
22 TYPICAL DETAIL AT PANEL JAMB SCALE 1/2" = 1'-0"



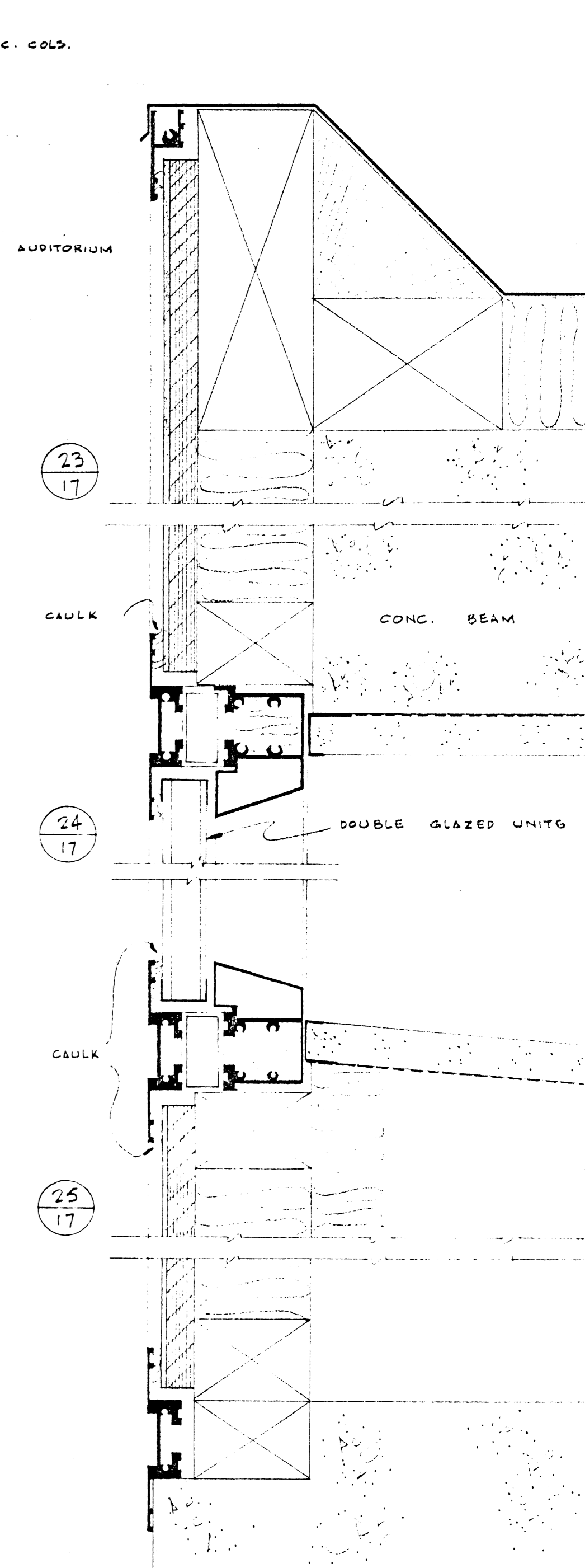
INTERIOR ENTRANCE GEORGIAN WIRE GLASS UNITS  
SCALE 1/4" = 1'-0" (ALUMINUM)



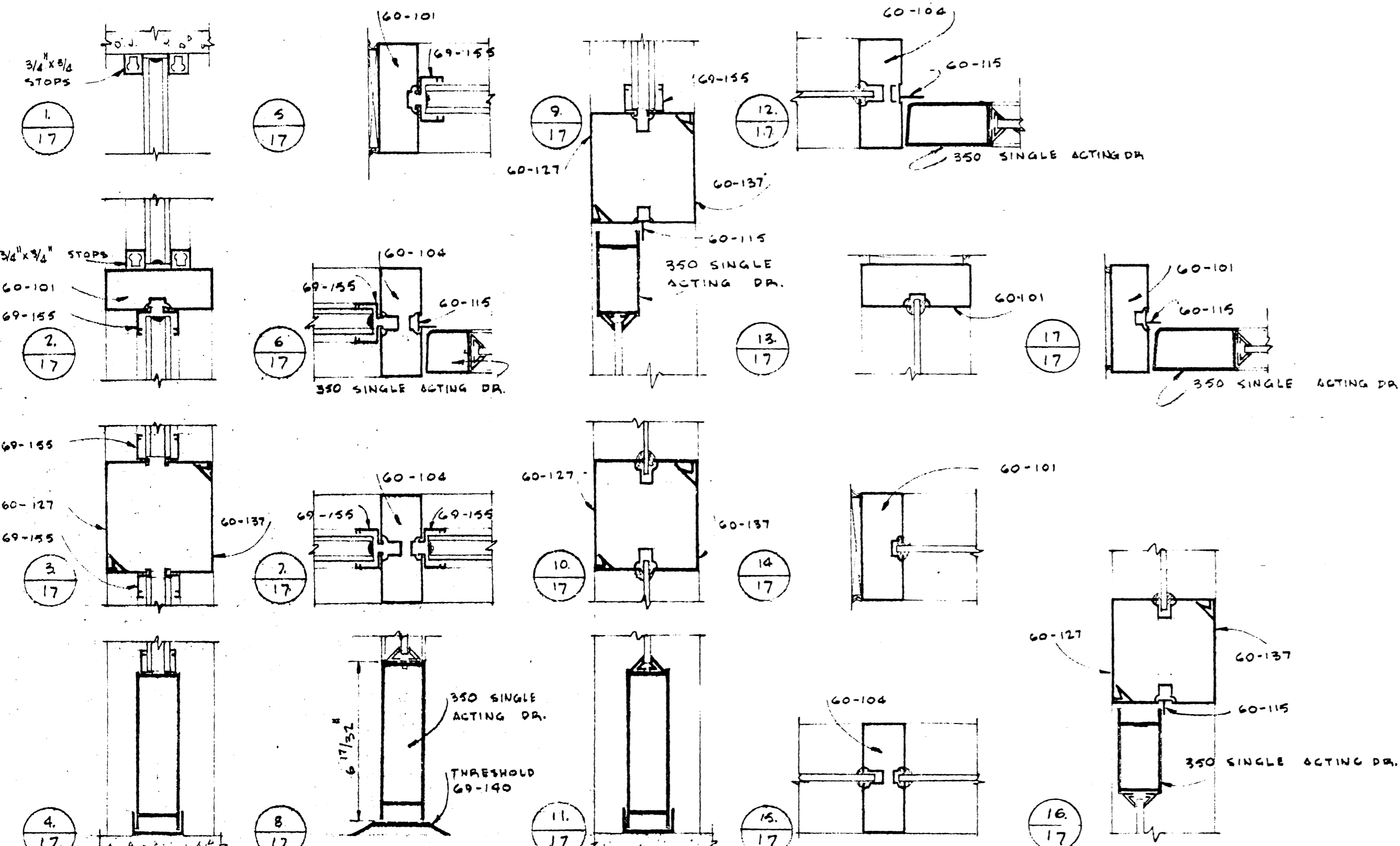
18 SCALE 1/2" = 1'-0"  
19 SCALE 1/2" = 1'-0"



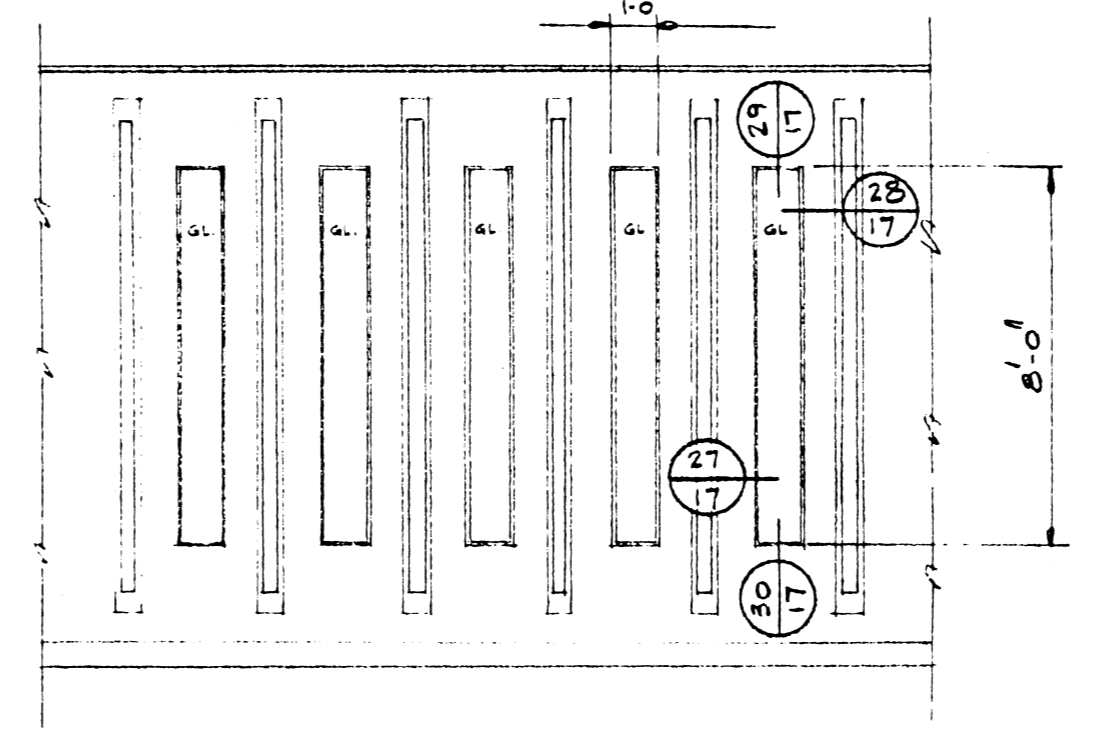
27 TYPICAL JAMB AT SPECTRA-GLAZE SCALE 1/2" = 1'-0"  
28 TYPICAL JAMB ABOVE SPECTRA-GLAZE SCALE 1/2" = 1'-0"



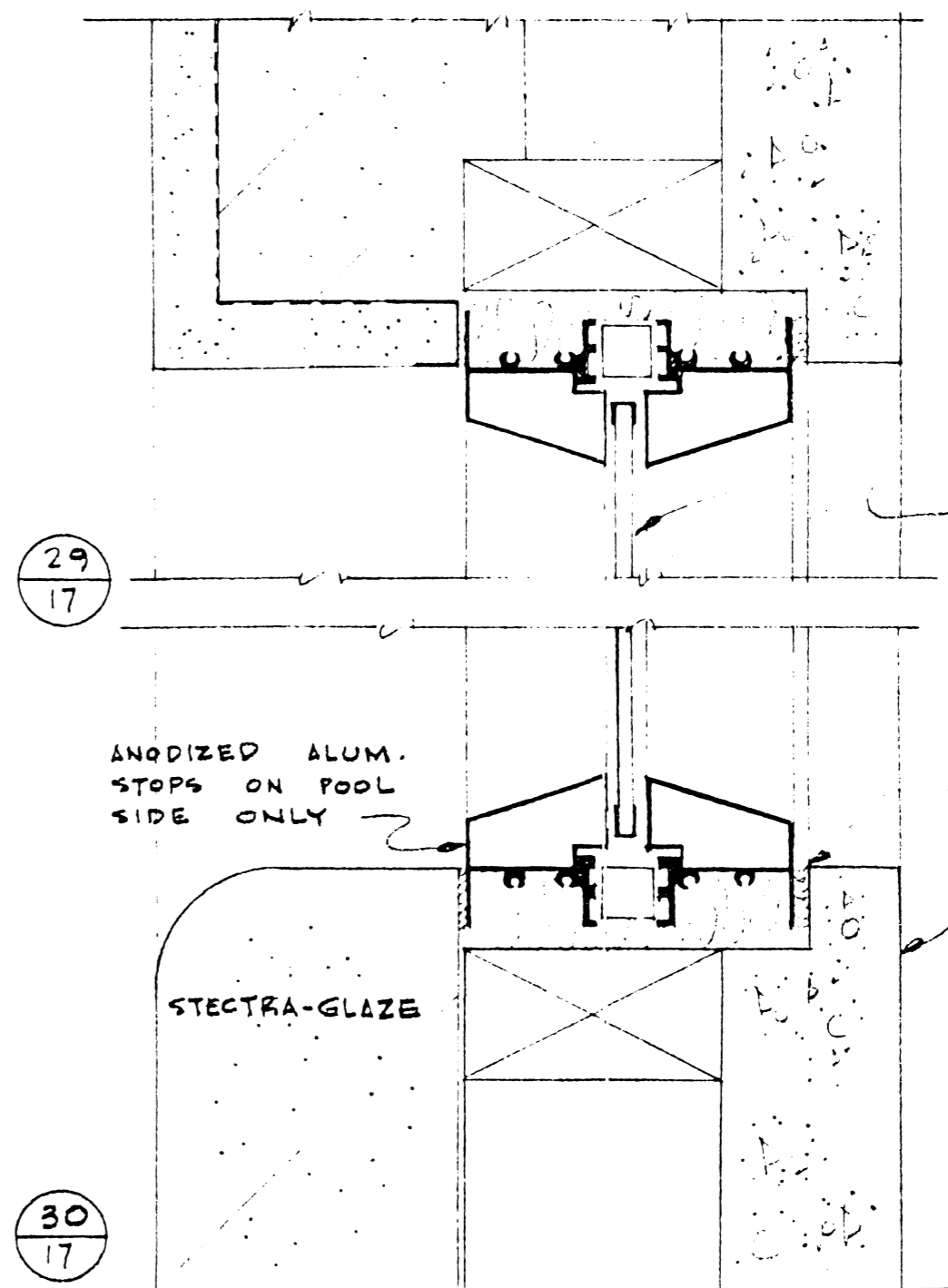
26 DETAILS SCALE 1/2" = 1'-0"




WB WINDOW DETAILS GEORGIAN WIRE GLASS  
SCALE 1/4" = 1'-0"  
SEE SHEET # 19 FOR WALL ELEVATION FROM POOL SIDE.



27 TYPICAL JAMB AT SPECTRA-GLAZE SCALE 1/2" = 1'-0"  
28 TYPICAL JAMB ABOVE SPECTRA-GLAZE SCALE 1/2" = 1'-0"



29 SCALE 1/2" = 1'-0"  
30 SCALE 1/2" = 1'-0"



ZUNIC & SOBKOWICH  
DWIGHT R. JOHNSTON  
ARCHITECTS  
204-309 TACHE AVE. ST. BONIFACE MAN.  
1854 PORTAGE AVE. ST. JAMES MAN.

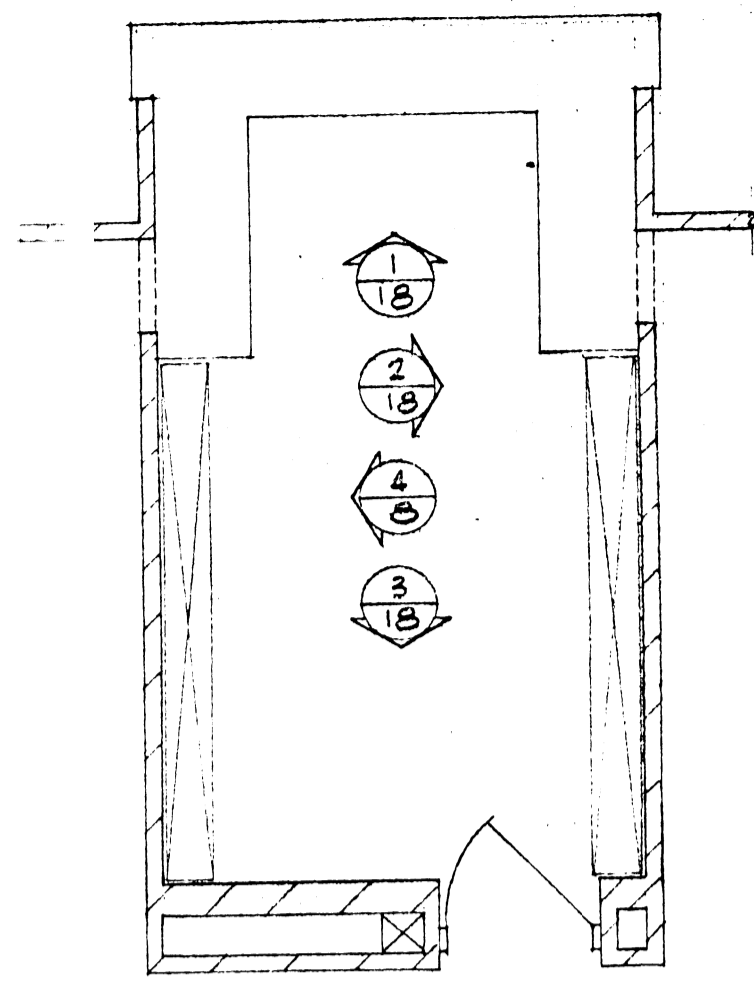
REVISIONS			
NO.	DESCRIPTION	BY	DATE

DRAWN BY  
M.R.W. R.R.  
CHECKED BY  
DATE  
JUNE 11, 1965

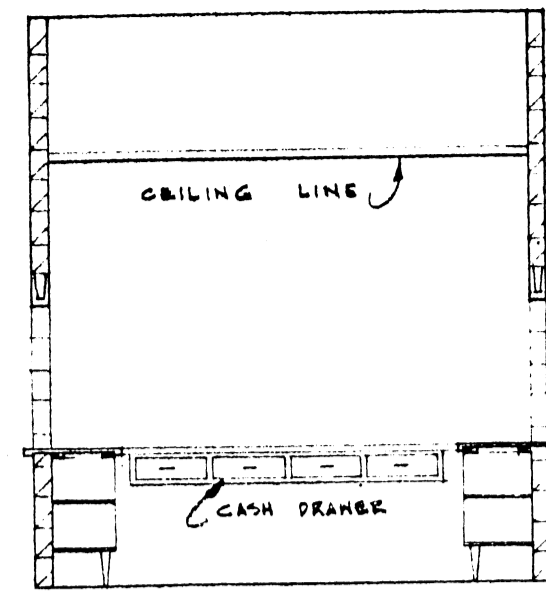
ST. JAMES CIVIC CENTRE  
NESS AVENUE & WOODLAWN STREET  
CITY OF SAINT JAMES, MANITOBA

DRAWING NUMBER  
17

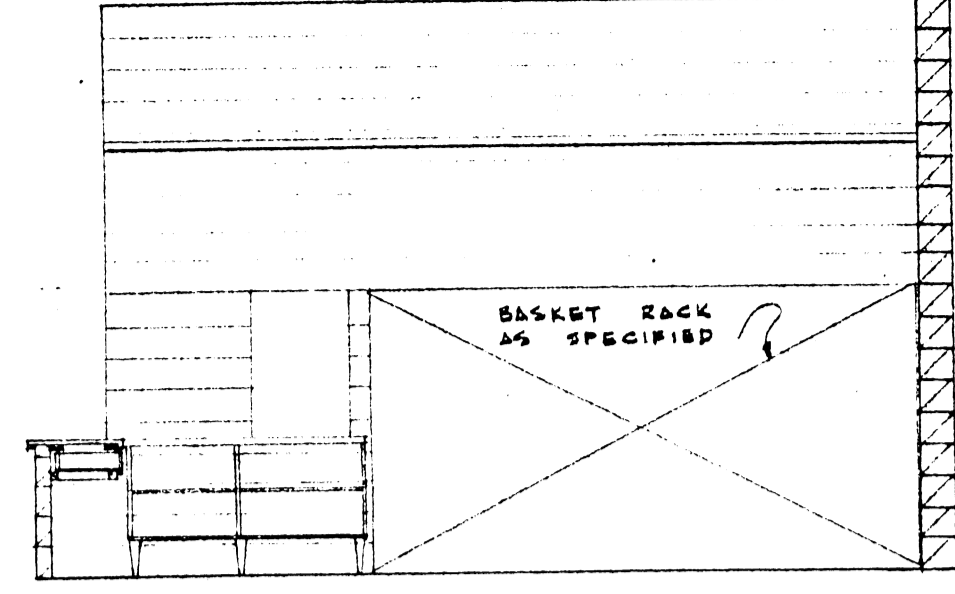
B-14  
FILE  
RETURN TO CIVIC  
PREPARED BUILDING  
INVENTORY.  
3 6 7 2



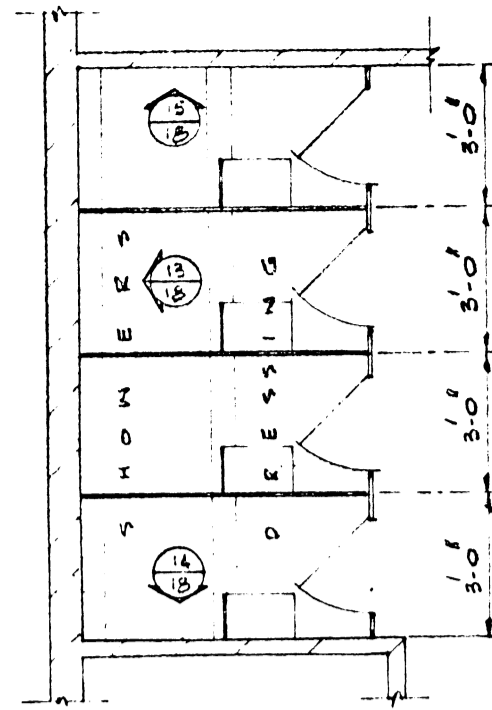
CONTROL ROOM - A03  
SCALE 1/4" = 1'-0"



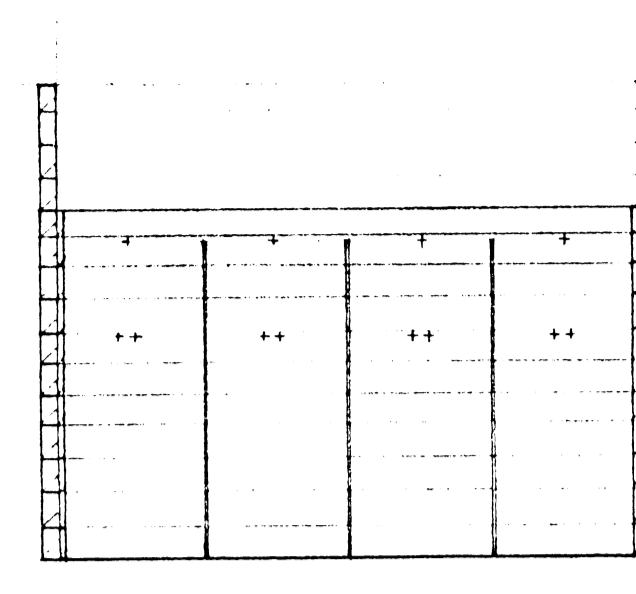
1 NORTH ELEVATION  
18



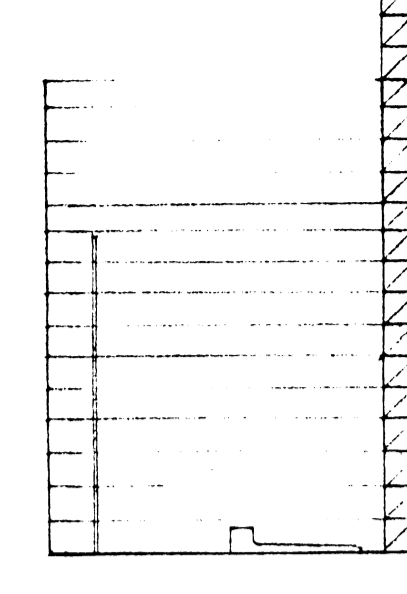
2 EAST ELEVATION  
18



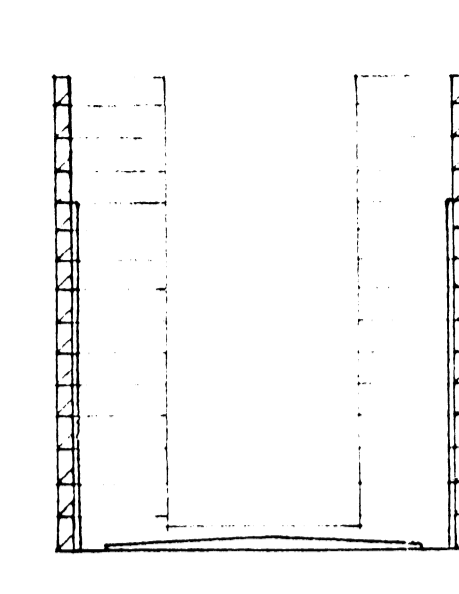
WOMENS DRESSING RM. A05



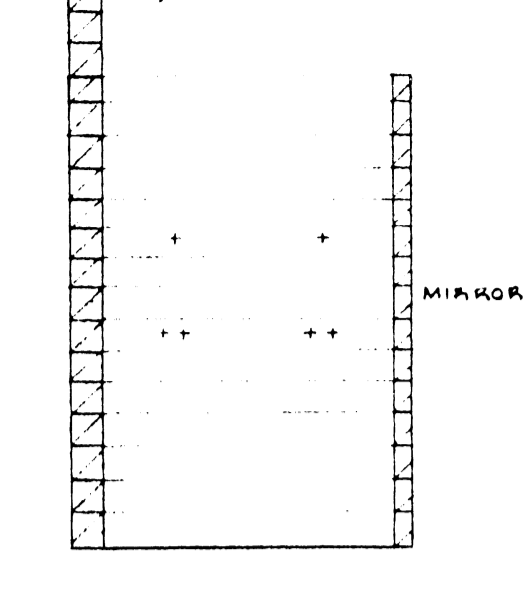
13 SOUTH ELEVATION  
18



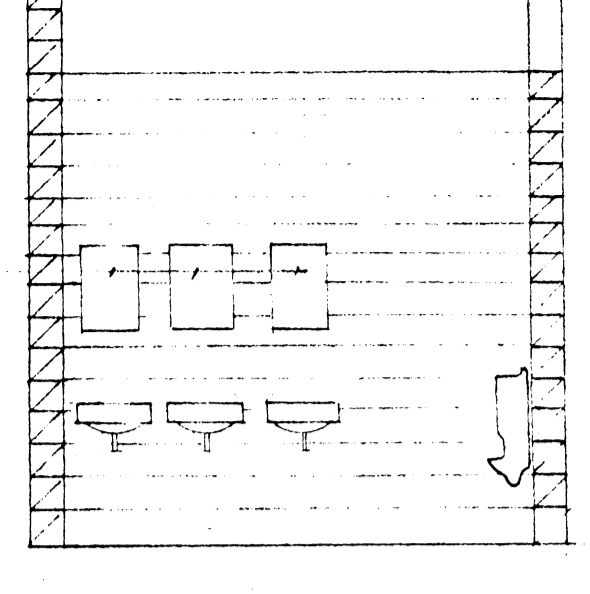
14 EAST ELEV.  
18



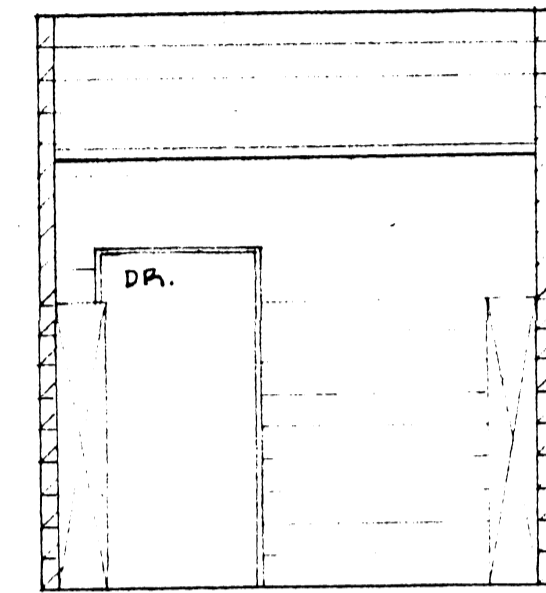
15 NORTH ELEVATION  
18



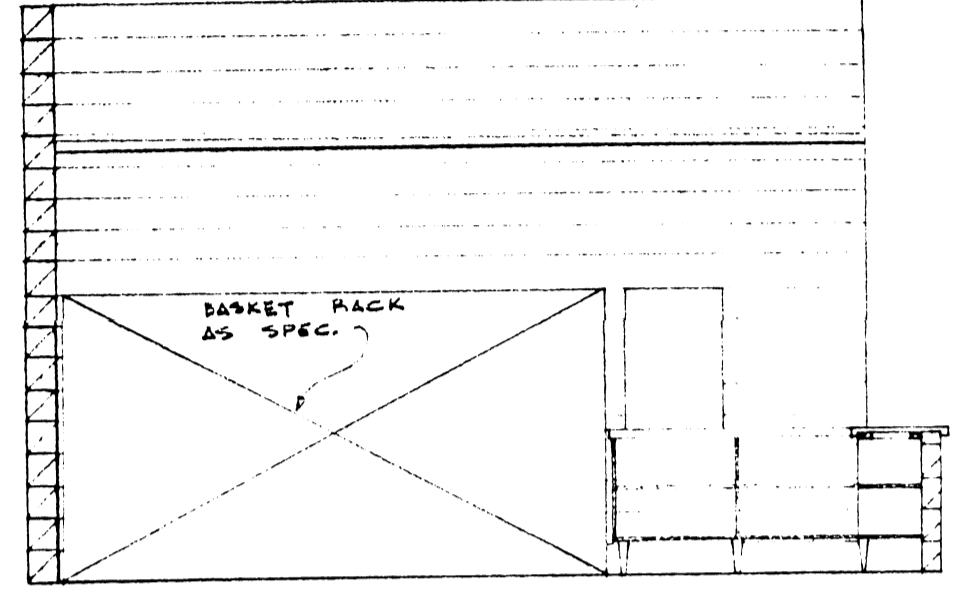
16 WEST ELEV.  
18



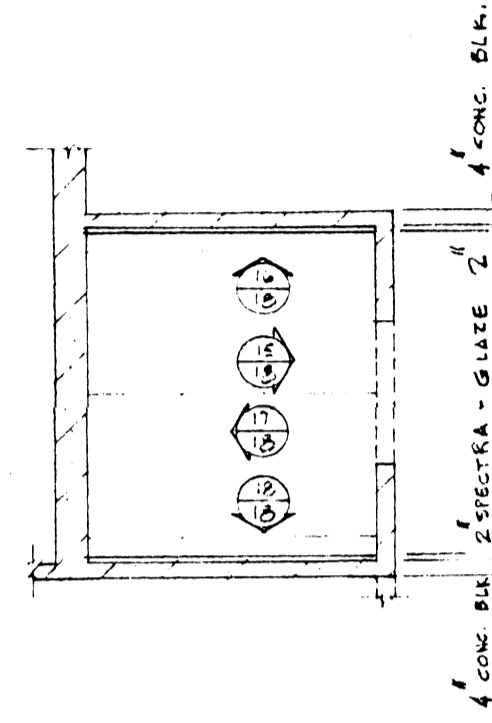
19 MENS WASHRM. NO - C06  
18 EAST ELEVATION



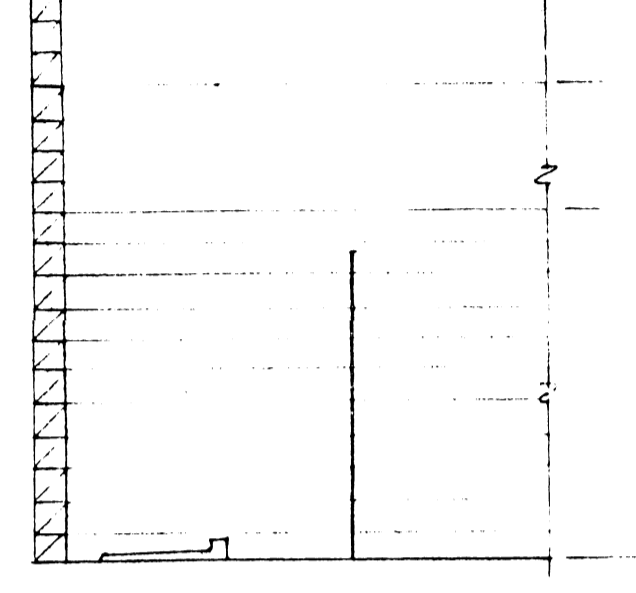
3 SOUTH ELEVATION  
18



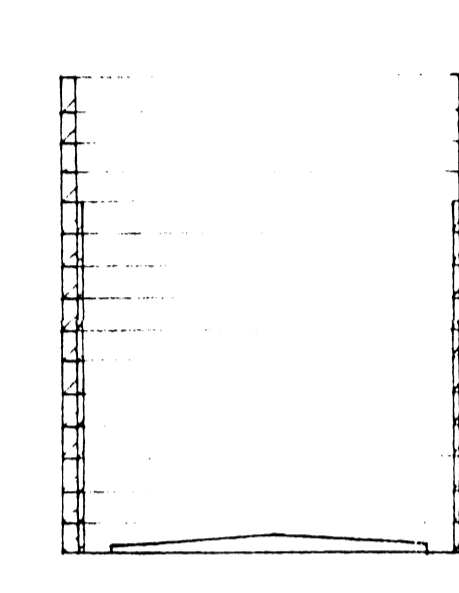
4 WEST ELEVATION  
18



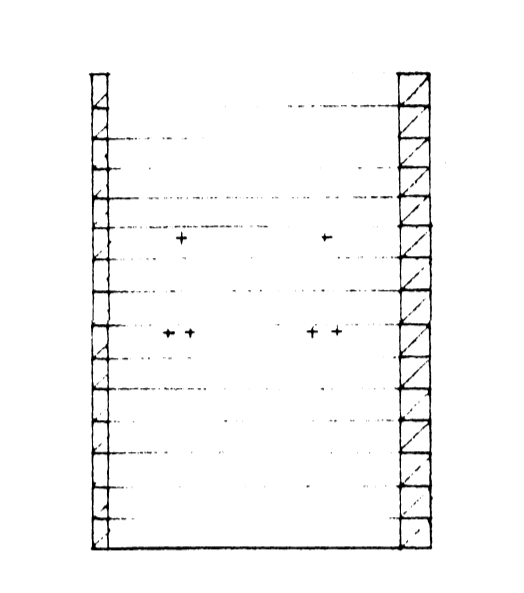
WOMENS SHOWER RM. - A06



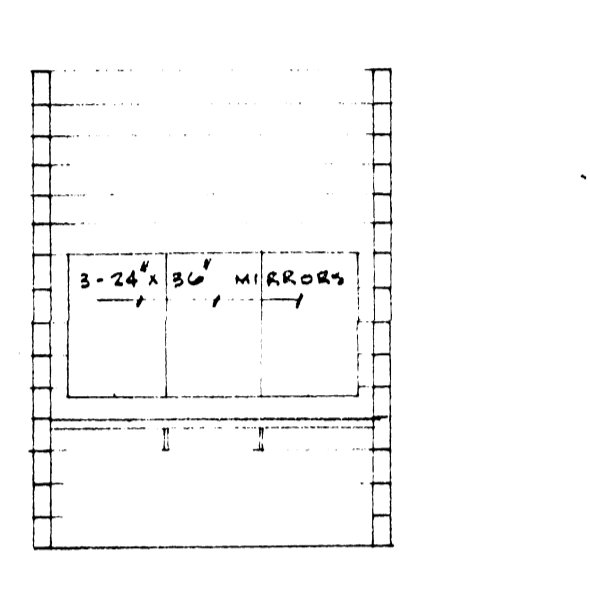
15 WEST ELEVATION  
18



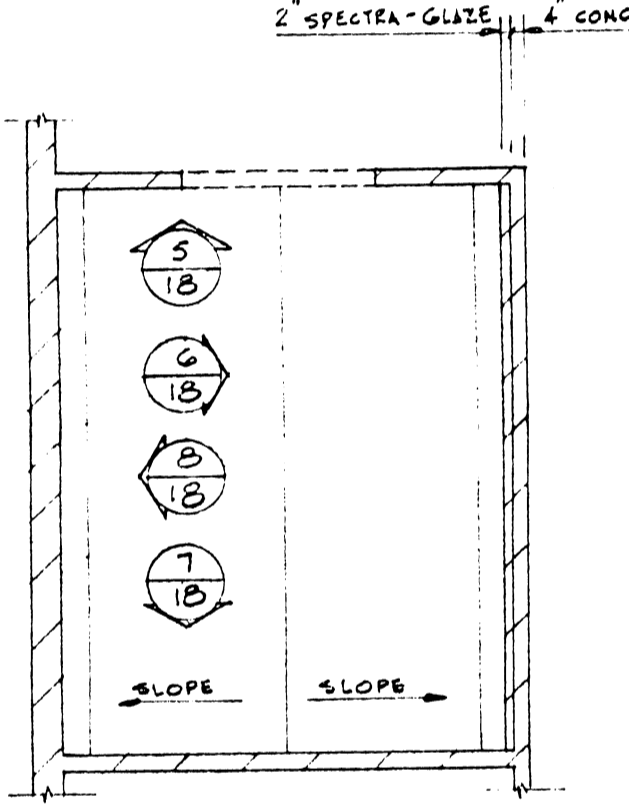
17 SOUTH ELEV.  
18



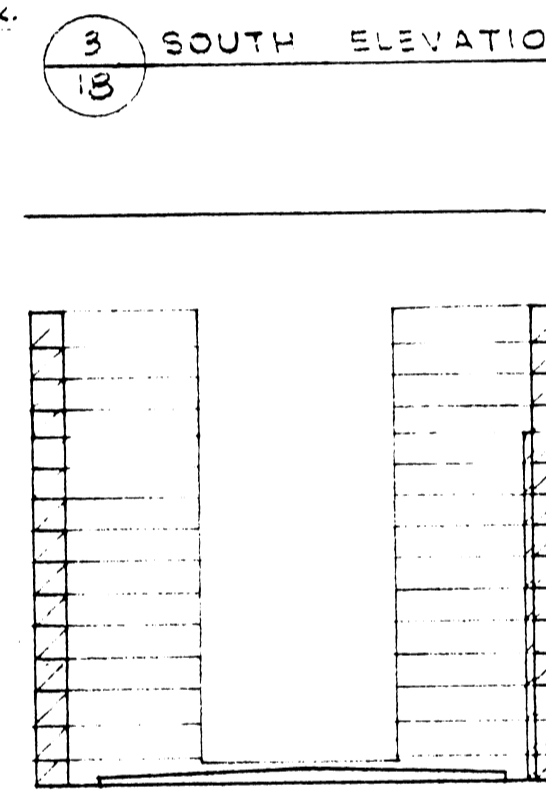
18 EAST ELEV.  
18



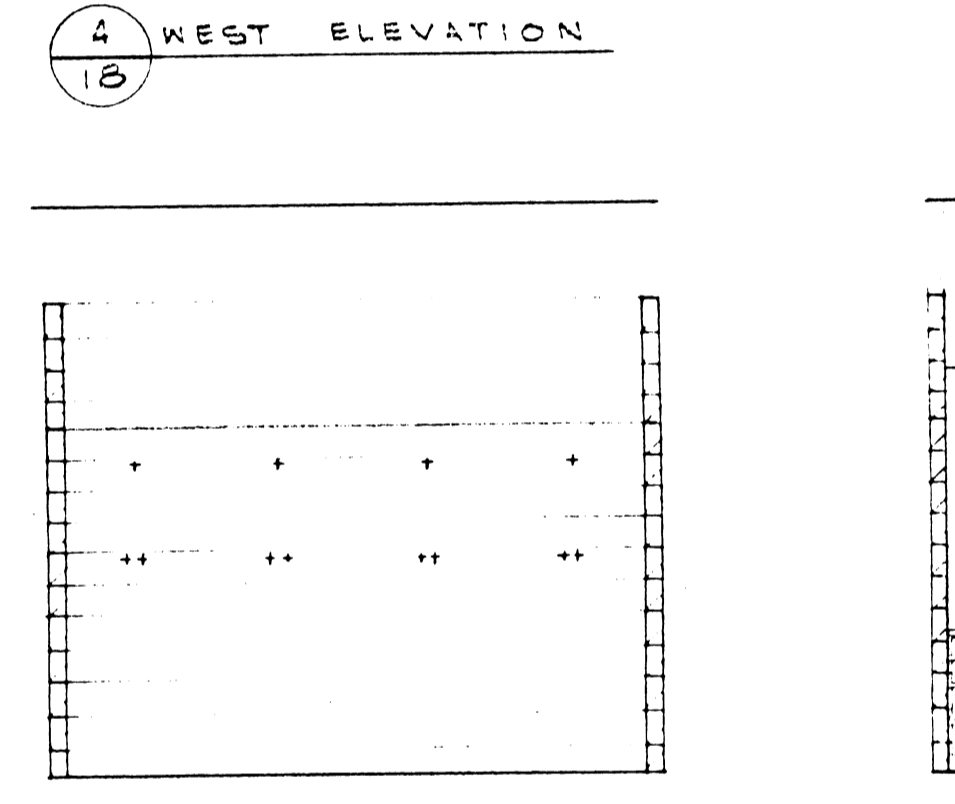
20 WOMENS POWDER RM. C03  
18 EAST ELEVATION



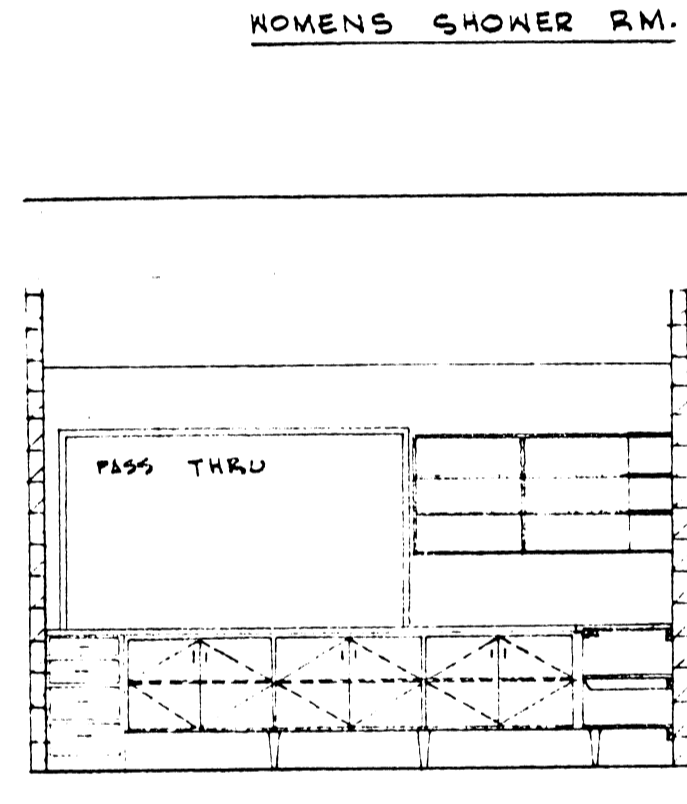
MEN'S SHOWER RM. - A09



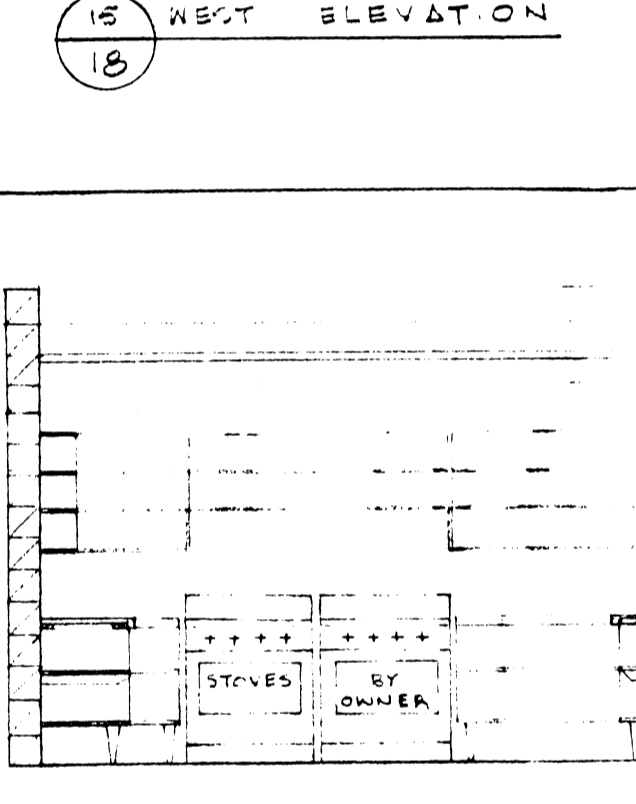
5 WEST ELEVATION  
18



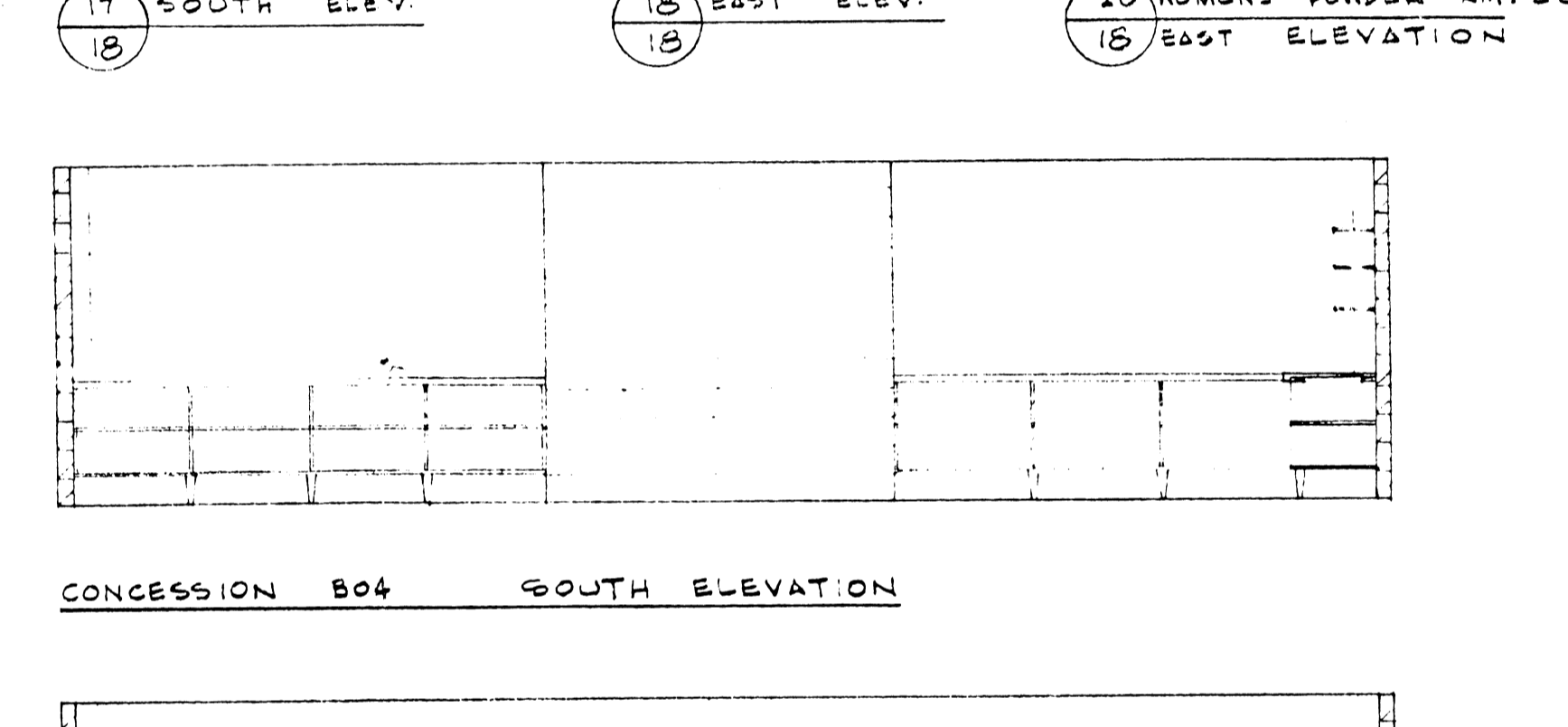
6 NORTH ELEVATION  
18




9 SOUTH ELEVATION  
18



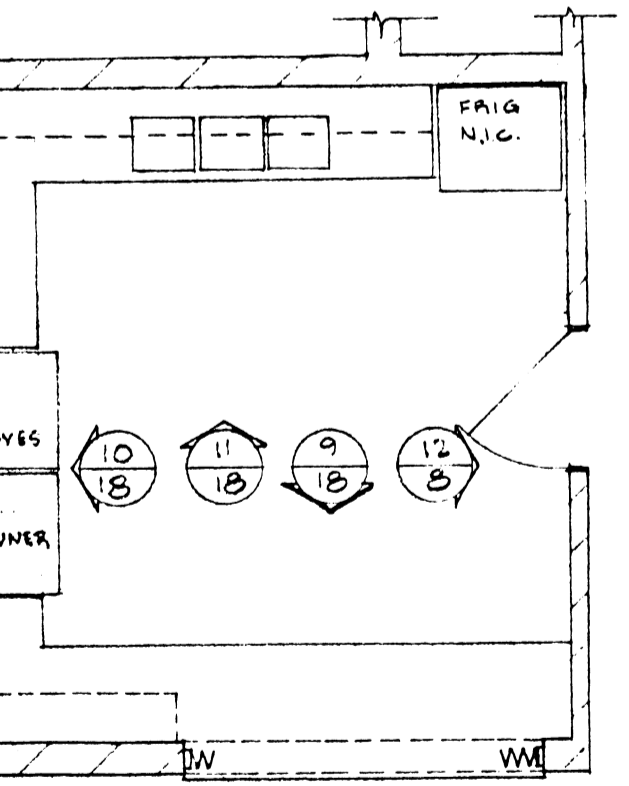
10 WEST ELEVATION  
18



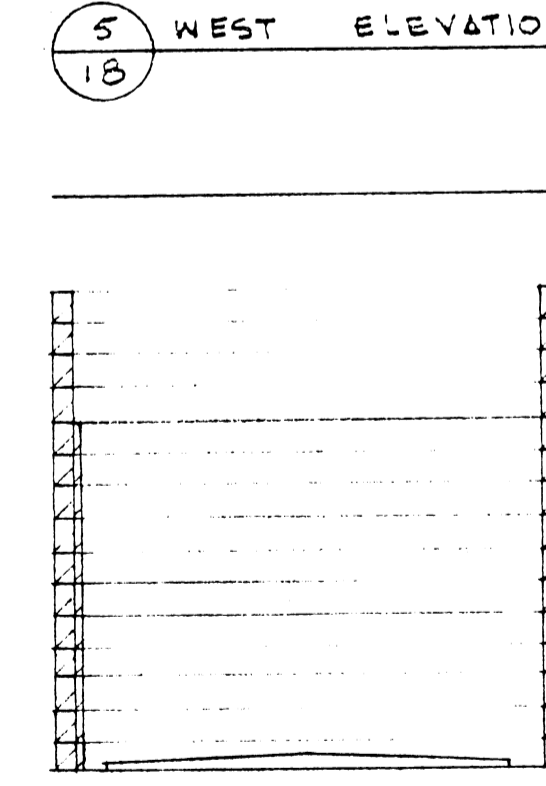
CONCESSION B04 SOUTH ELEVATION



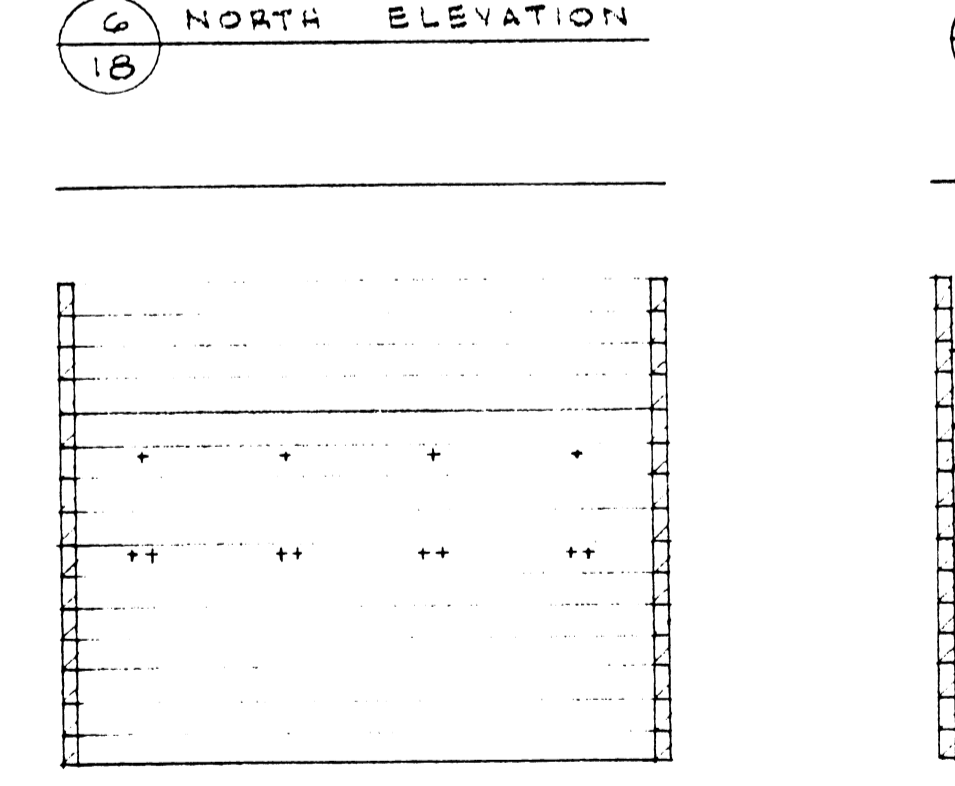
CONCESSION B04 NORTH ELEVATION



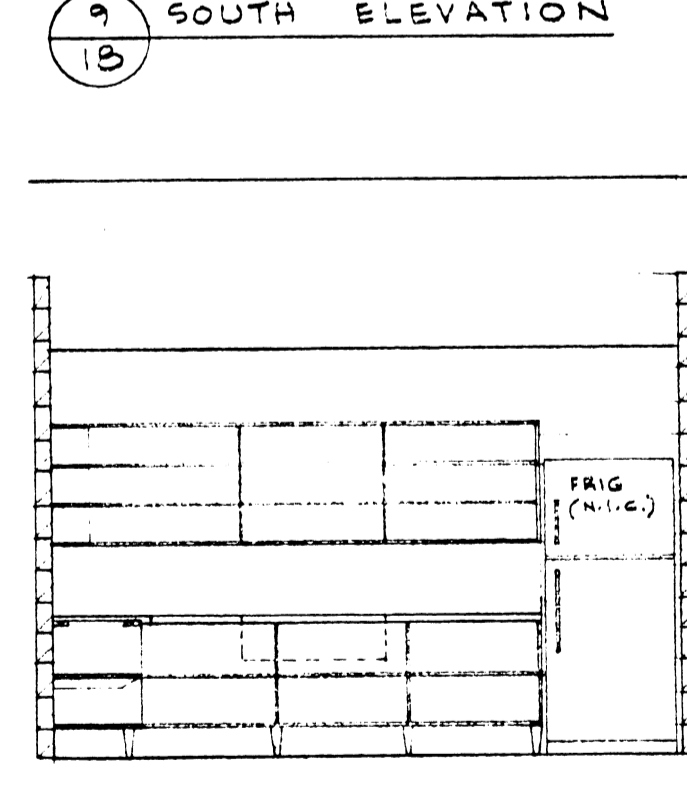
SERVERY - C07



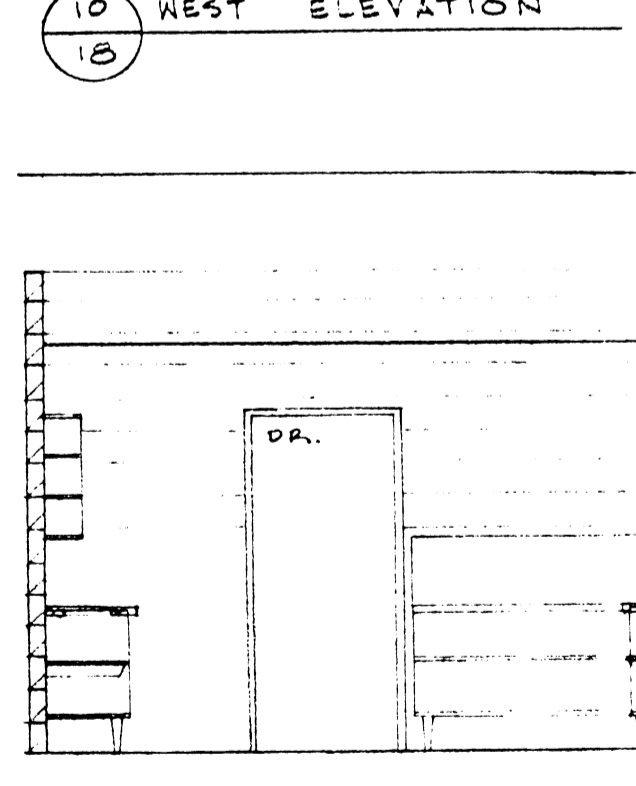
7 EAST ELEVATION  
18



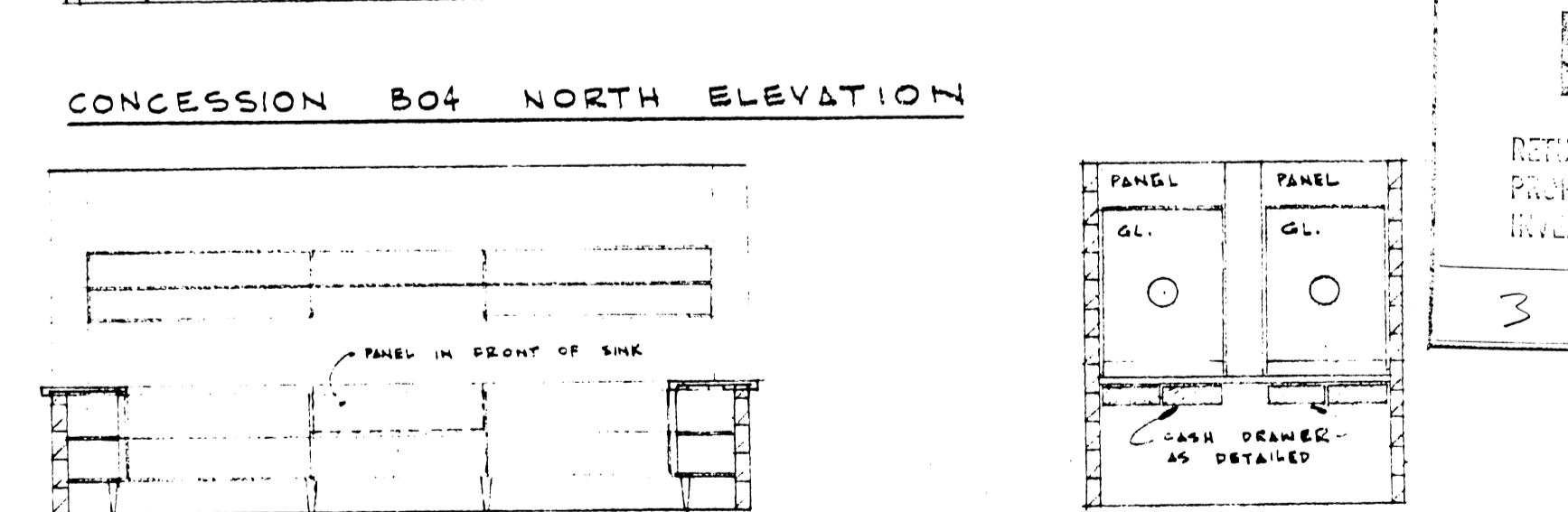
8 SOUTH ELEVATION  
18



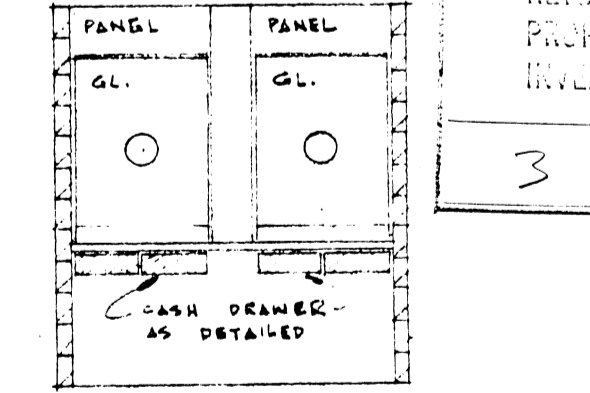
11 NORTH ELEVATION  
18



12 EAST ELEVATION  
18





CONCESSION B04 WEST ELEVATION



TICKETS B03 WEST INT. ELEV

B-37  
FILE  
RETURN TO CIVIC  
PROPERTY USE  
INVENTORY  
3 6 7



ZUNIC & SOBKOWICH  
DWIGHT R. JOHNSTON  
ARCHITECTS  
204-309 TACHE AVE. ST. BONIFACE MAN.  
1854 PORTAGE AVE. ST. JAMES MAN.

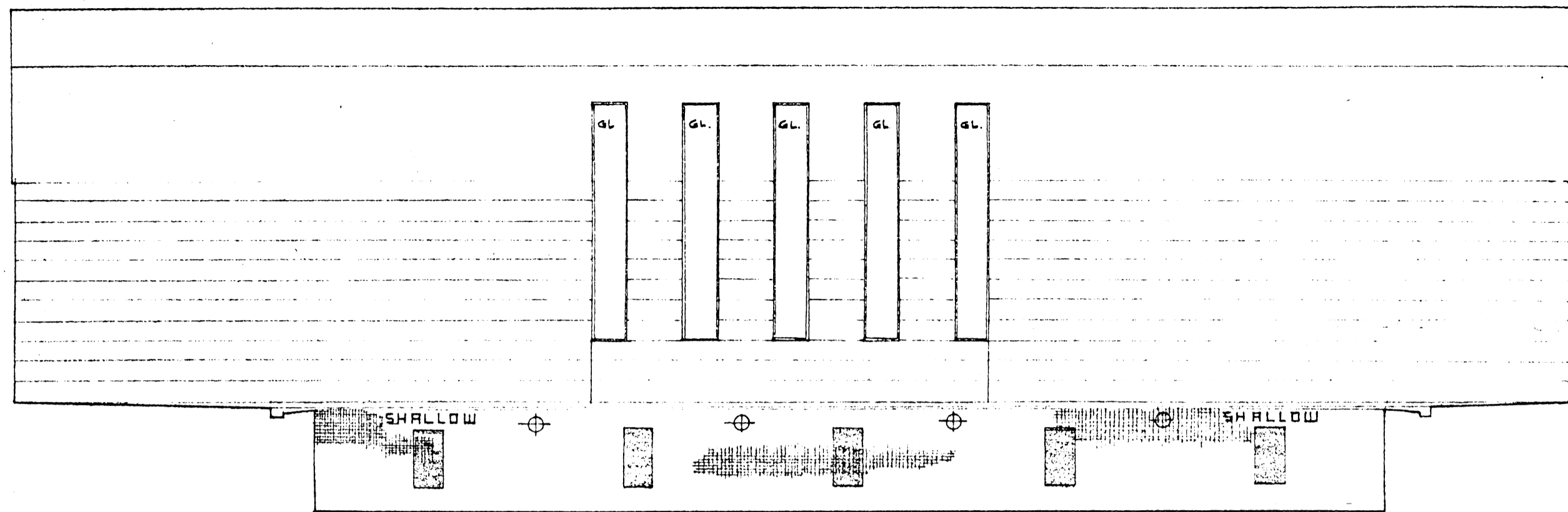
REVISIONS		
NO.	DESCRIPTION	BY DATE

DRAWN BY  
R. R.  
CHECKED BY  
DATE  
JUNE 11, 1965

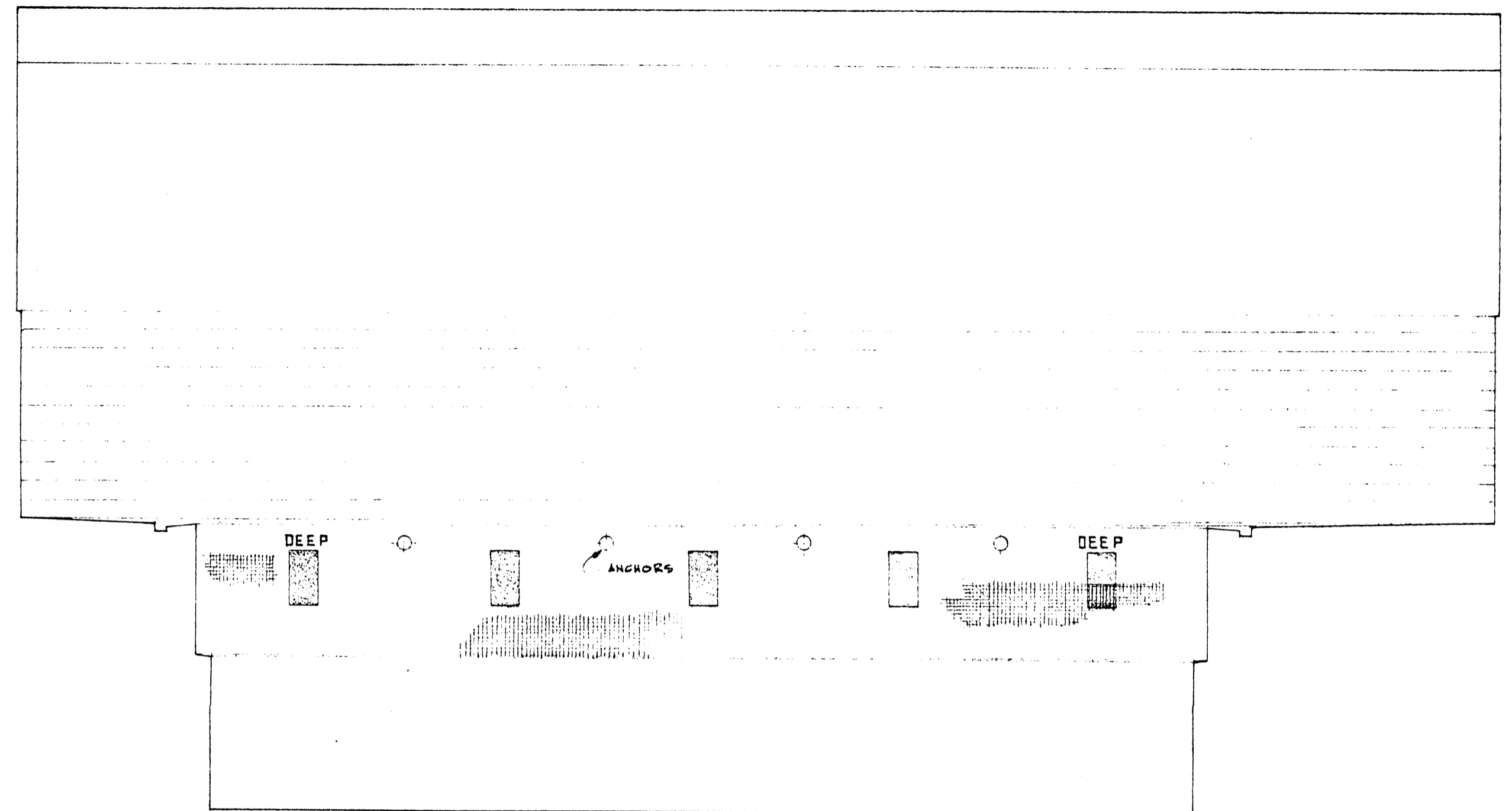
ST. JAMES CIVIC CENTRE  
NESS AVENUE & WOODLAWN STREET  
CITY OF SAINT JAMES, MANITOBA

DRAWING NUMBER  
18

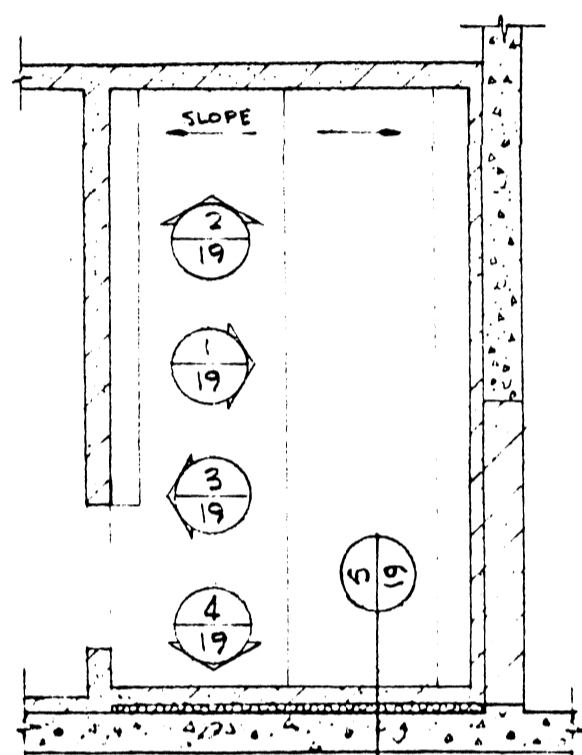




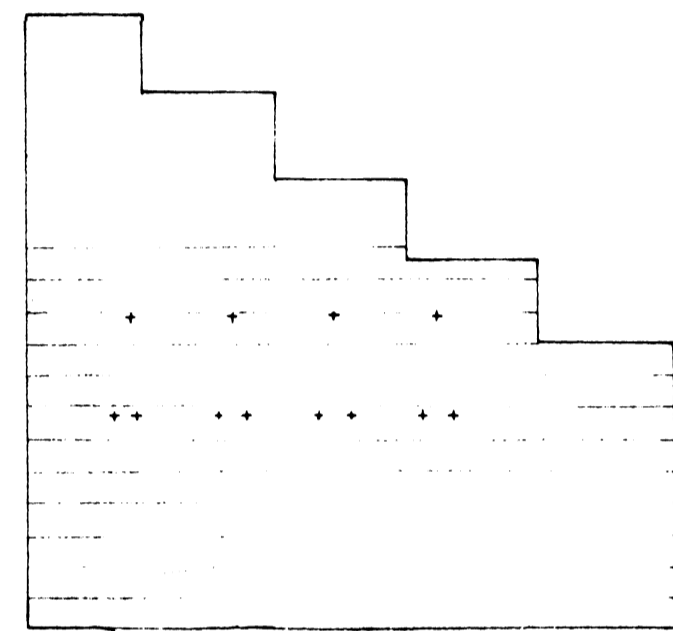
POOL - EAST ELEVATION  
SCALE 1/4" = 1'-0"




POOL - WEST ELEVATION



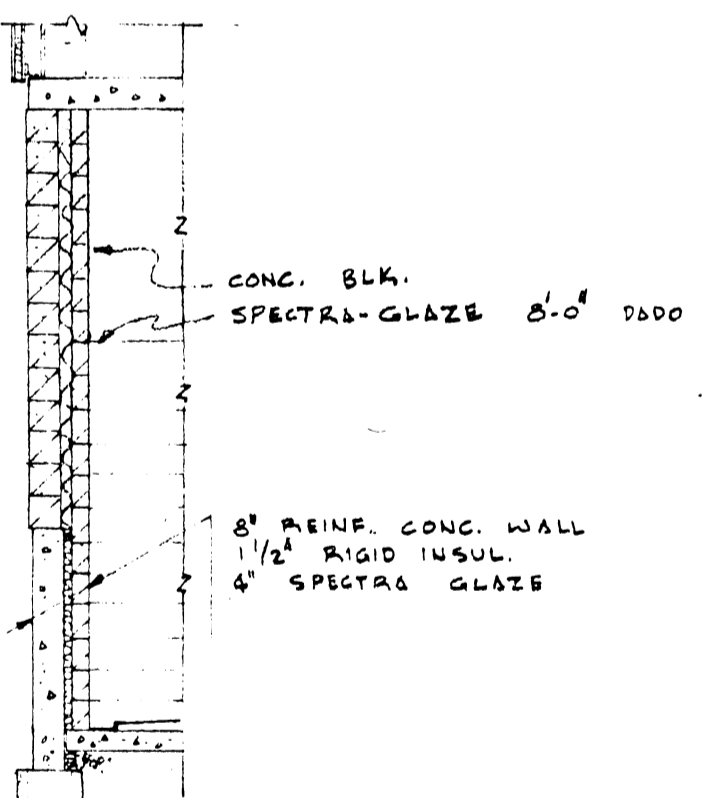
TYPICAL SHOWER RM. (ARENA)  
SCALE 1/4" = 1'-0"



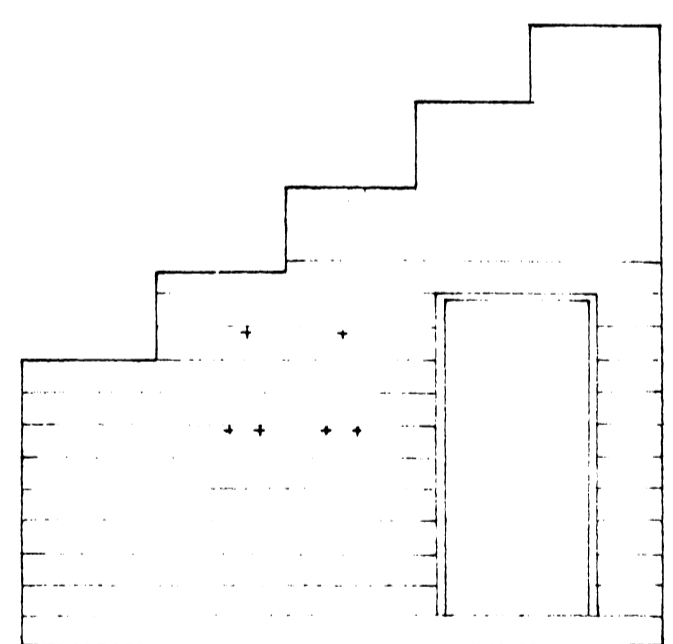
1  
19




2  
19



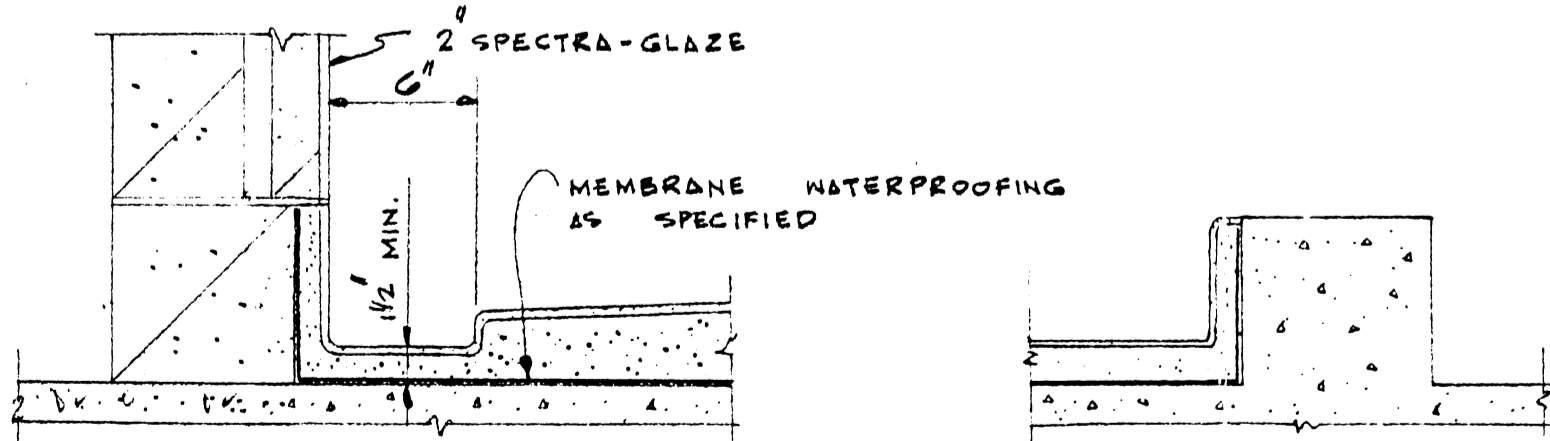
5 SECTION  
SCALE 1/4" = 1'-0"



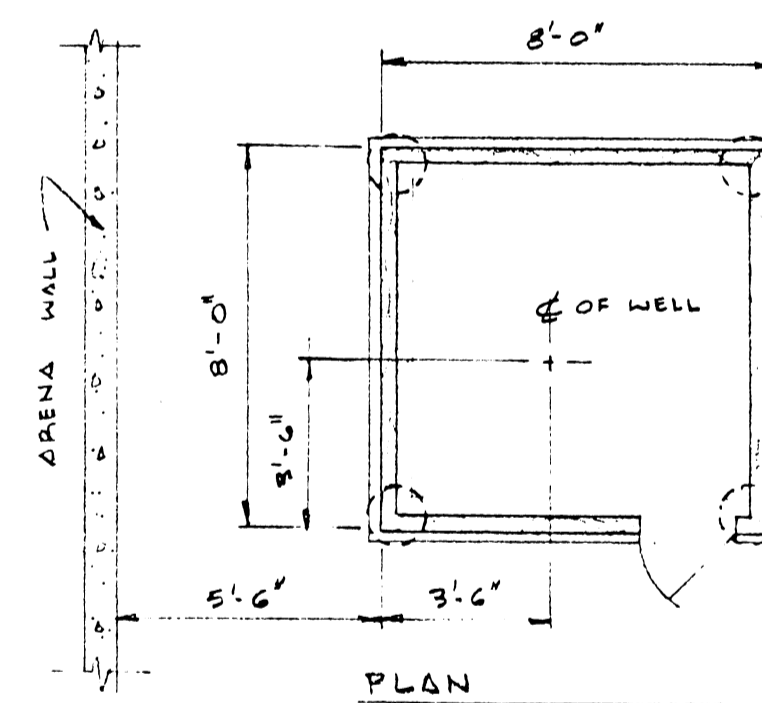
3  
19



4  
19




TYPICAL SHOWER RM. GUTTER DETAILS  
SCALE 1/8" F.S.

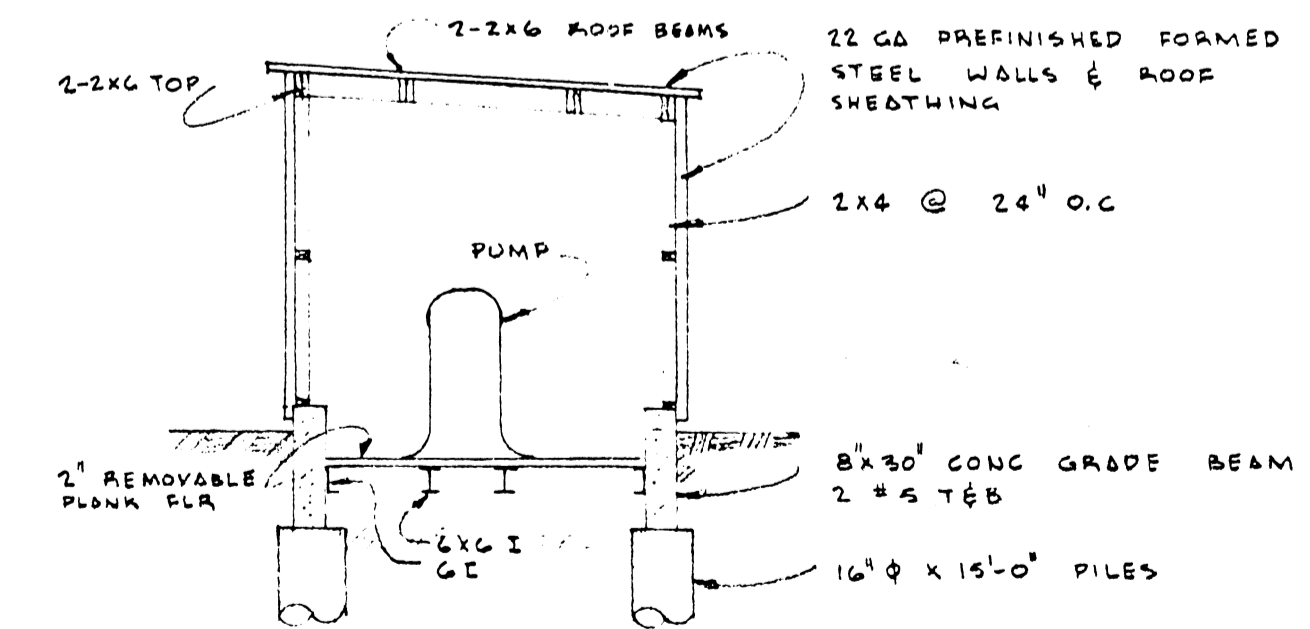


PLAN

NOTE  
CENTRE PANELS OF  
ROOF SHEATHING REMOVABLE





FRONT ELEVATION



SECTION

PUMP HOUSE DETAILS  
SCALE 1/4" = 1'-0"

B-14  
FILE  
RETURN TO CND  
PREPARED BUILDING  
INVENTORY.  
3 67 2



ZUNIC & SOBKOWICH  
DWIGHT R. JOHNSTON  
ARCHITECTS

204-309 TACHE AVE. ST. BONIFACE MAN.  
1834 PORTAGE AVE. ST. JAMES MAN.

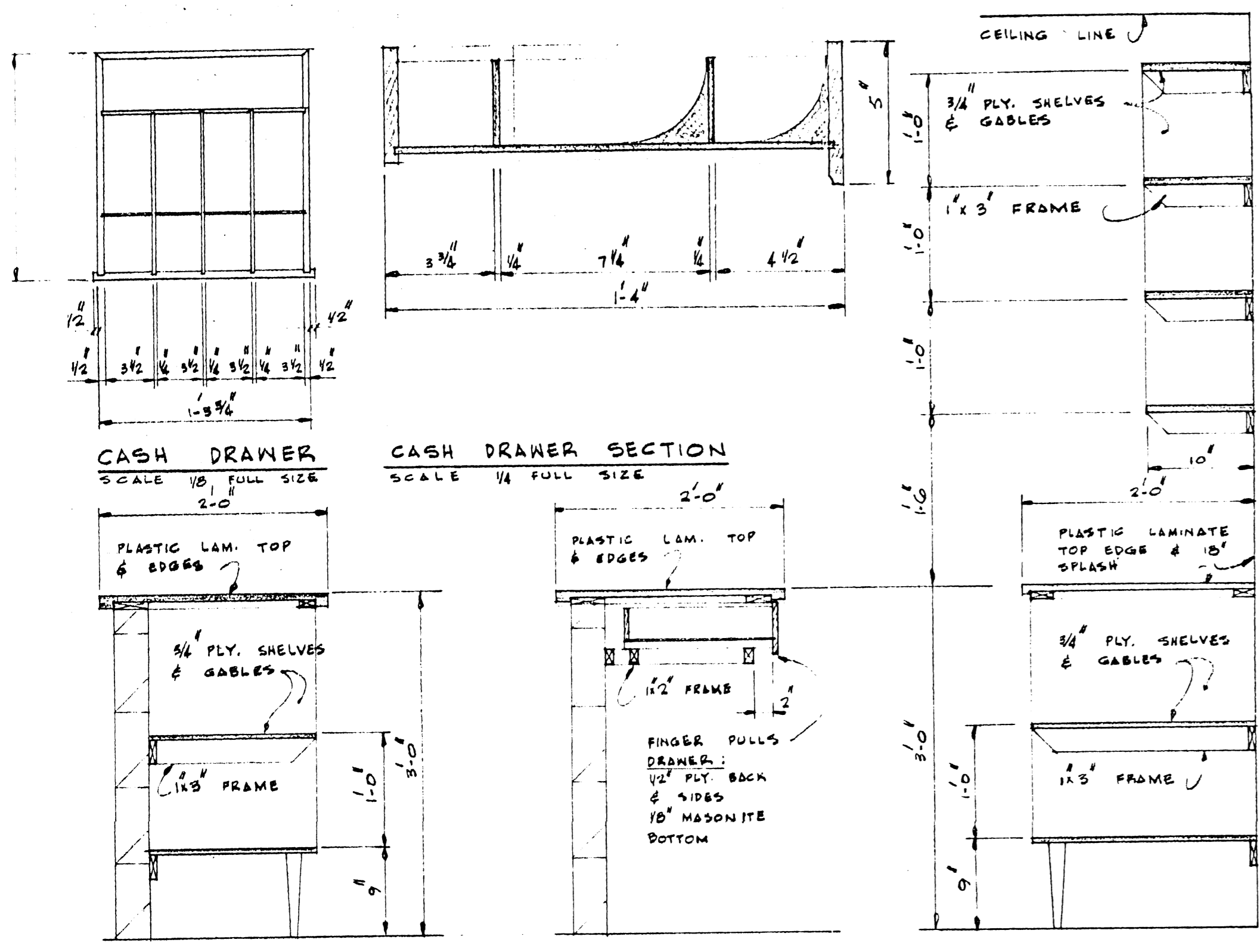
REVISIONS		
NO.	DESCRIPTION	BY DATE

DRAWN BY  
M.R.W.  
CHECKED BY  
DATE  
JUNE 11, 1965

ST. JAMES CIVIC CENTRE  
NESS AVENUE & WOODLAWN STREET  
CITY OF SAINT JAMES, MANITOBA

DRAWING  
NUMBER

19.



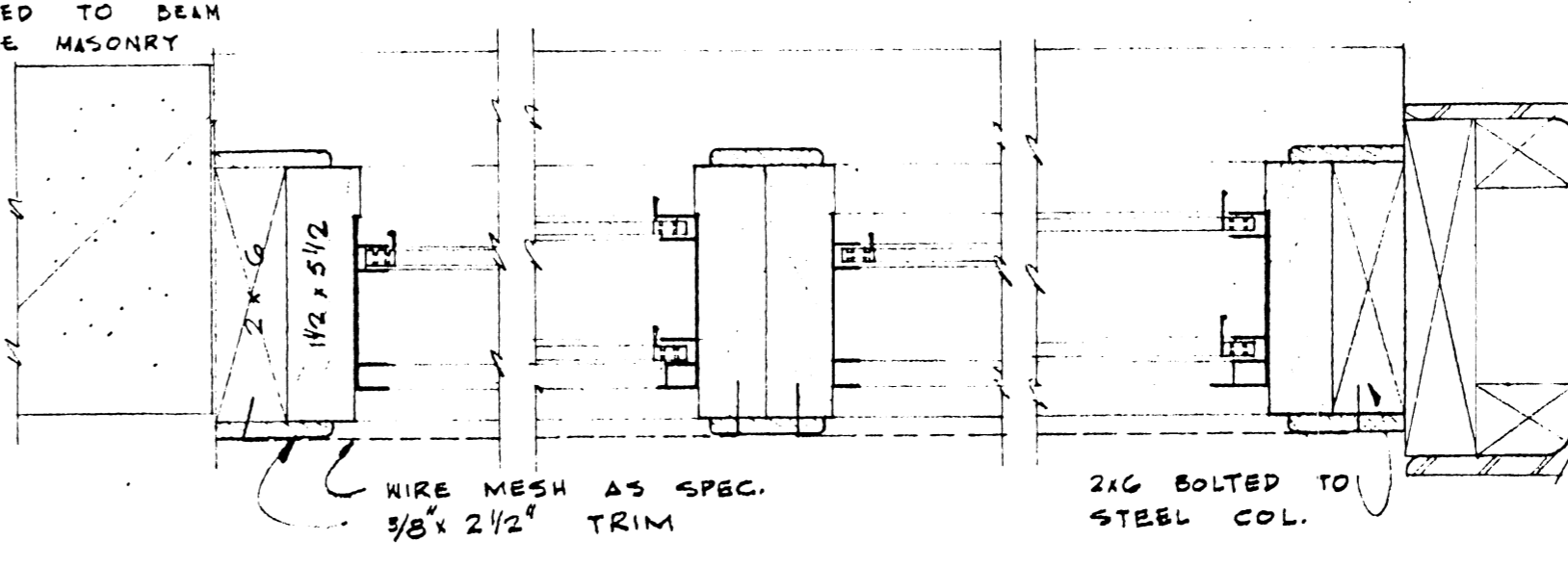
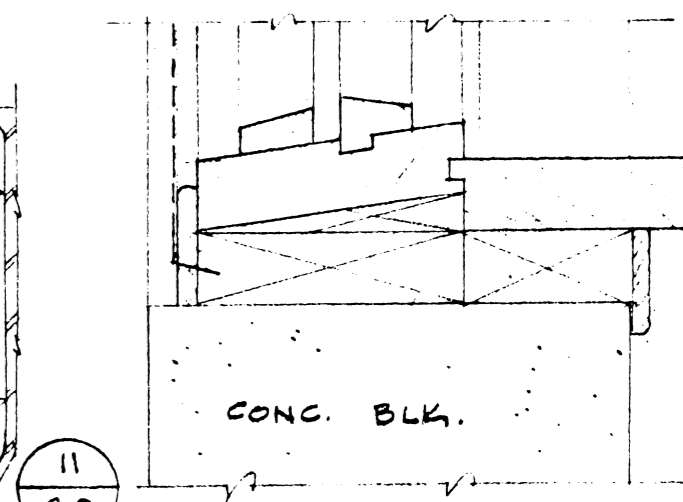
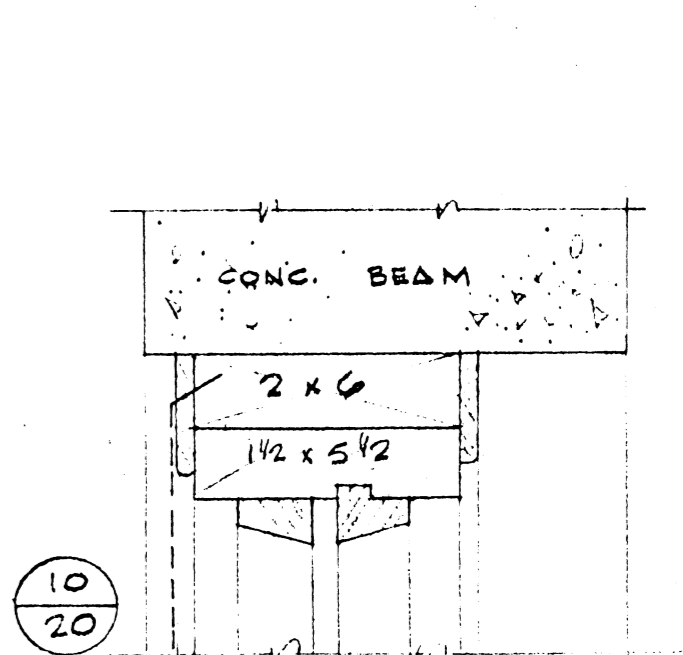
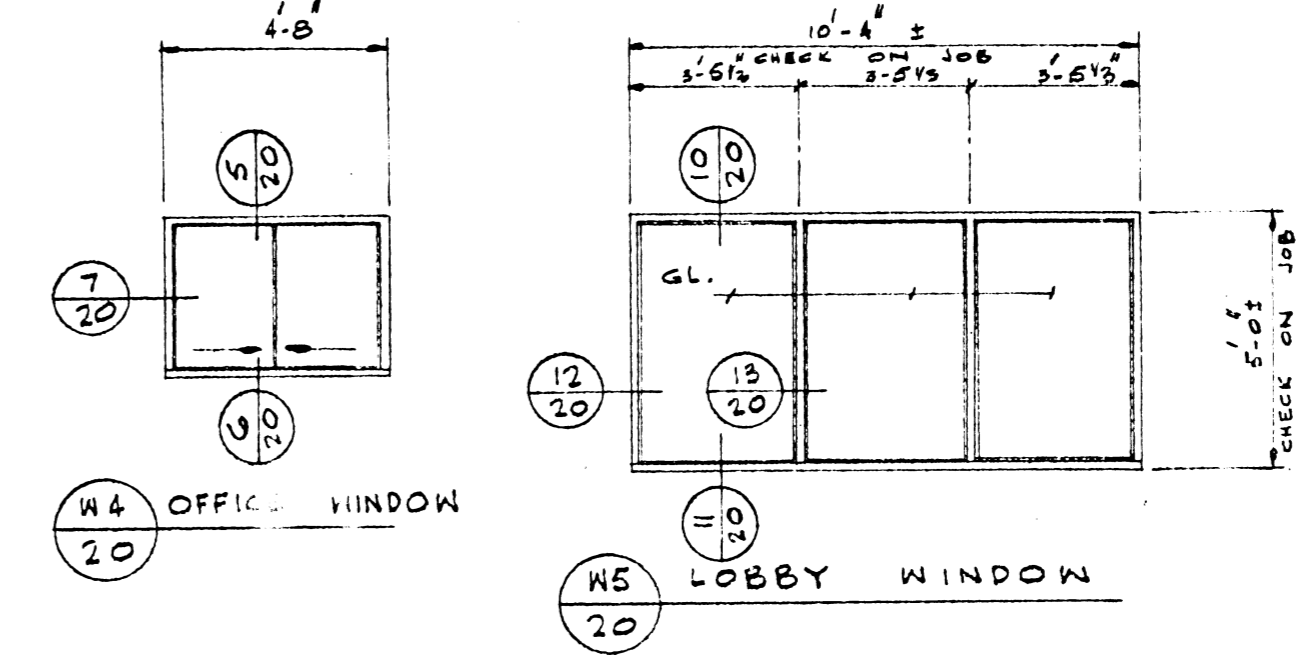
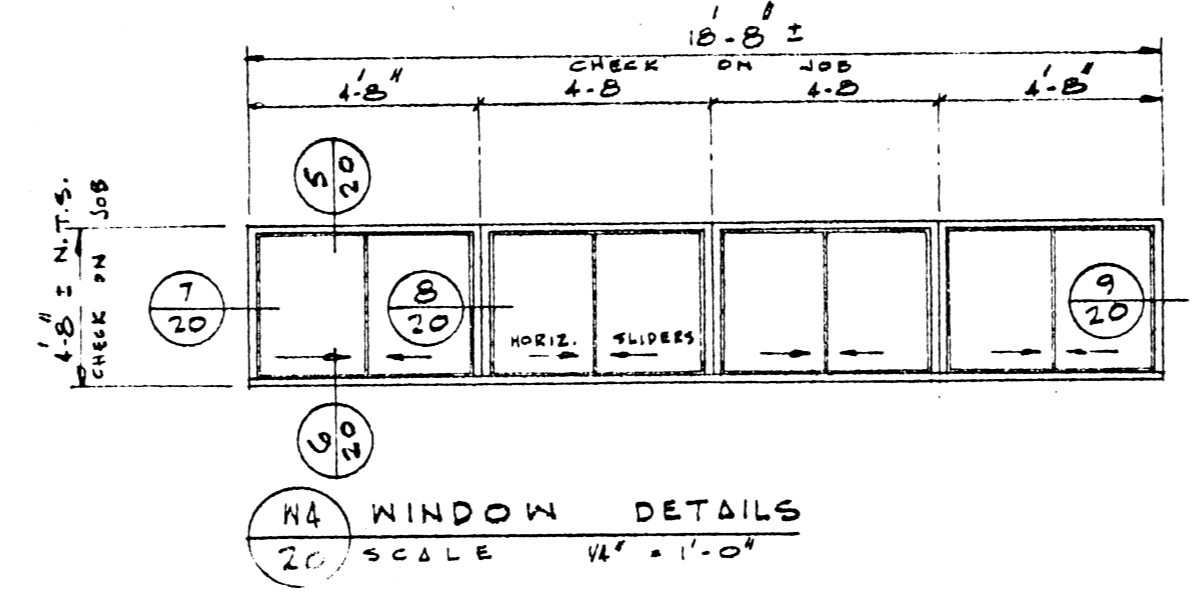
1 CONTROL RM. COUNTER  
SCALE 1" = 1'-0"

2 CASH DRAWER  
SCALE 1/8" FULL SIZE

3 SERVERY COUNTER  
SCALE 1/4" FULL SIZE

4 VANITY DETAIL  
SCALE 1" = 1'-0"

5 WINDOW DETAILS  
SCALE 1/4" = 1'-0"

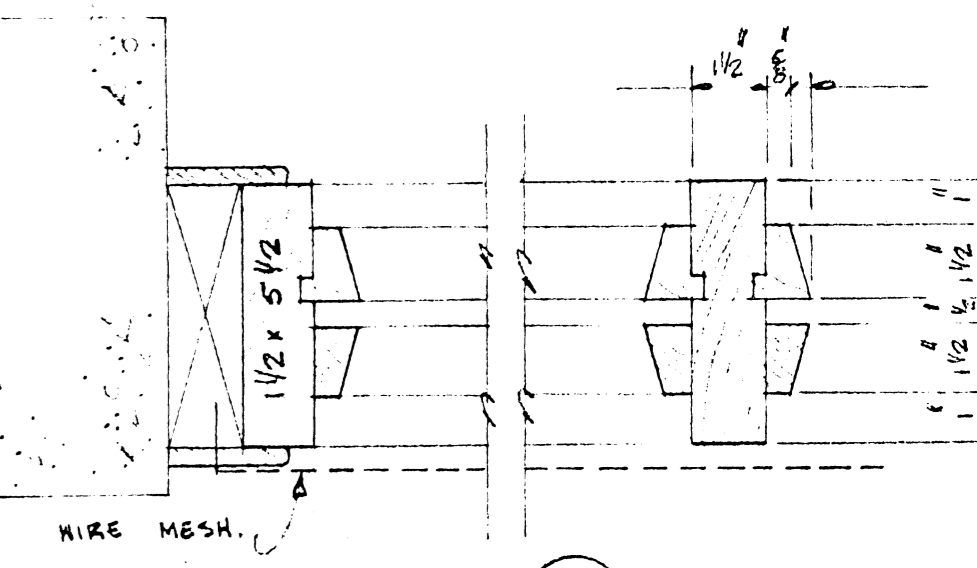


7 DETAILS  
SCALE 1/4" F.S.

8

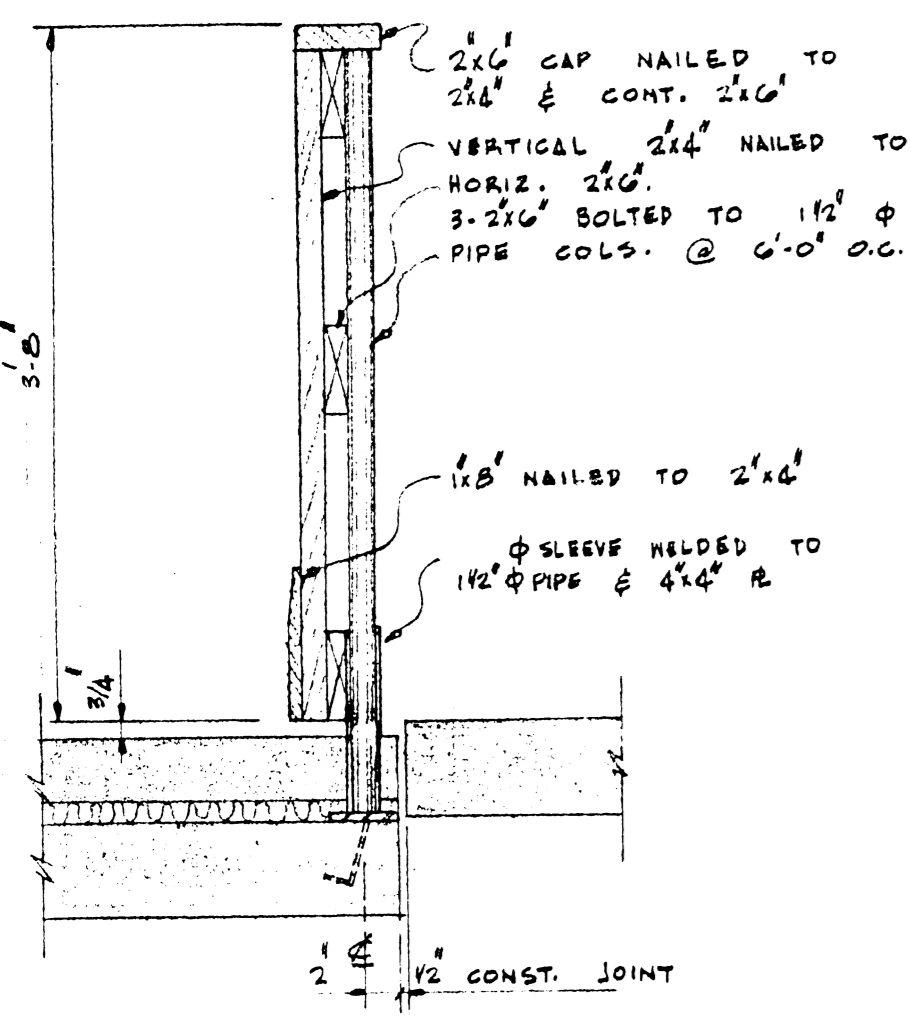
9

10

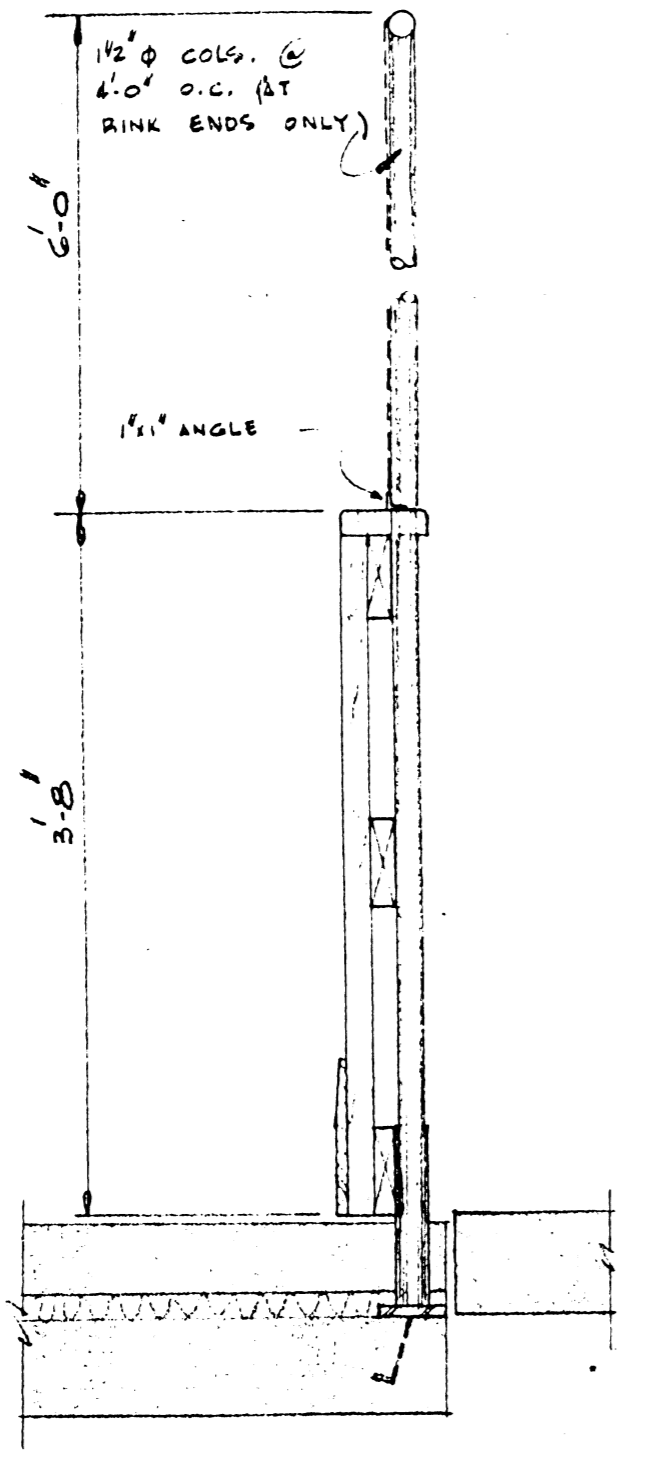


11

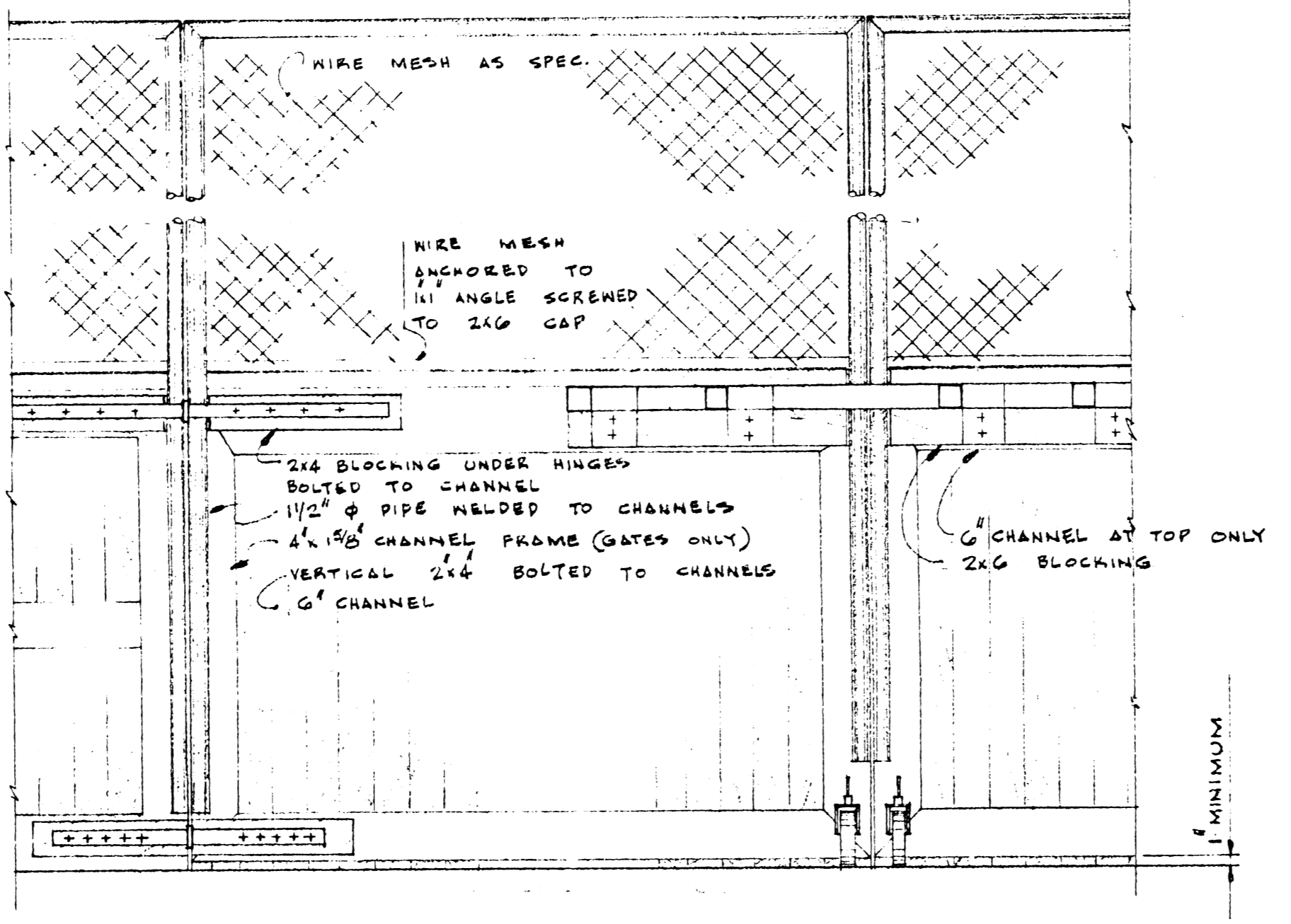
12



14 TYPICAL SECTION OF ICE BOARDS (SIDE)  
SCALE 1" = 1'-0"

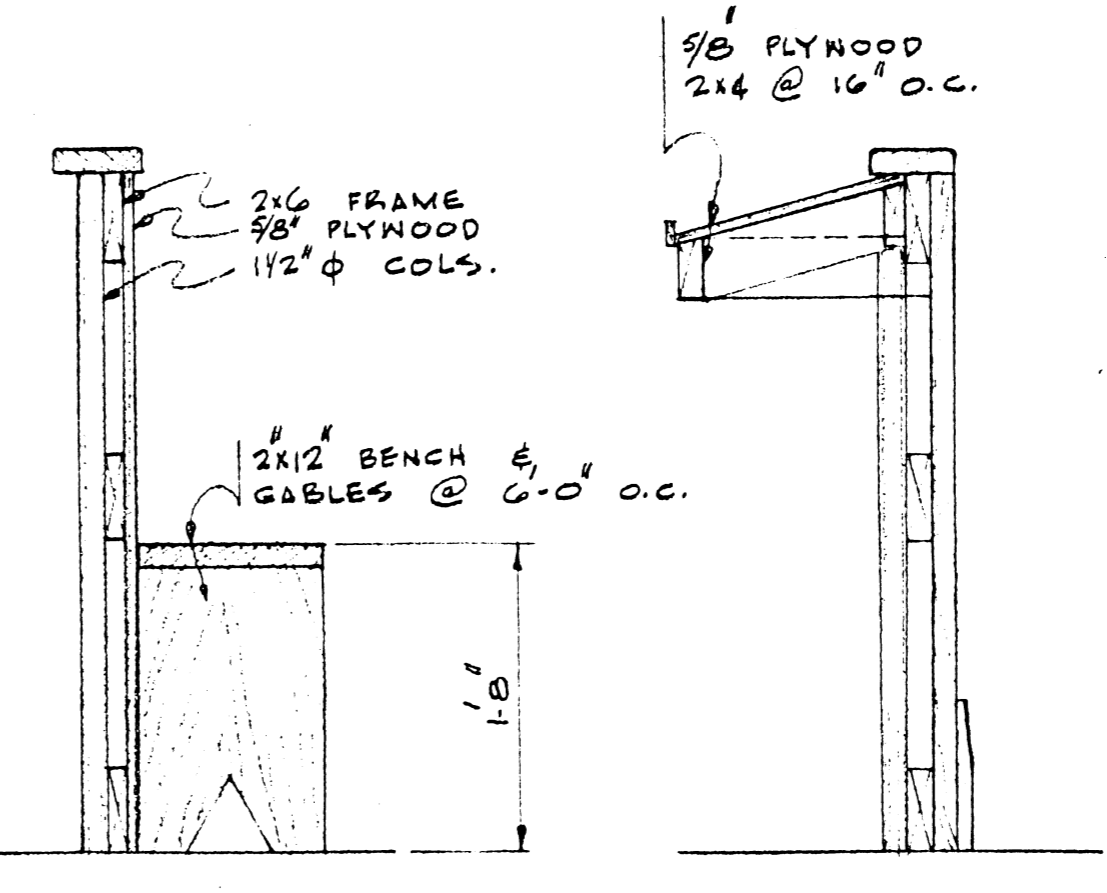


15 ICE BOARD SECTION (END)  
SCALE 1" = 1'-0"

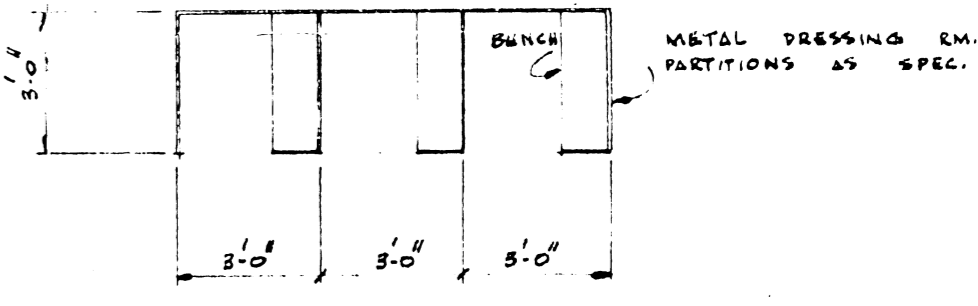


16 TYPICAL DOUBLE GATE DETAIL  
SCALE 1" = 1'-0"

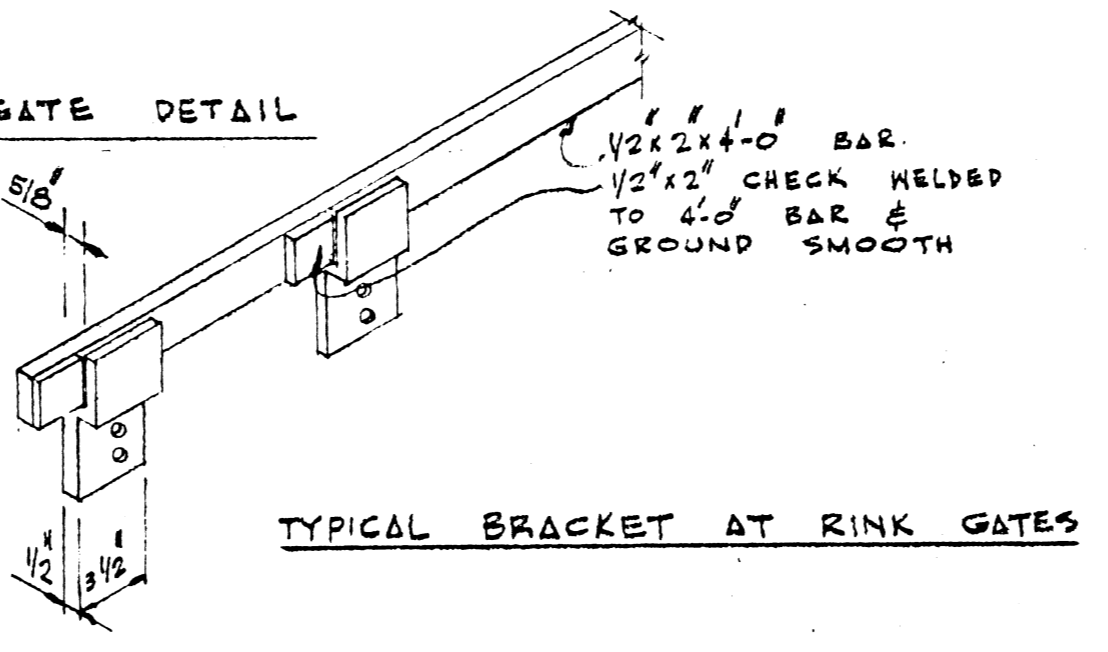
PLAN AT PLAYERS BOX  
SCALE 1/8" FULL SIZE



17 SECTION AT PLAYERS BOX  
SCALE 1" = 1'-0"




ADD WOMEN LOCKER ROOM DRESSING STALLS



TYPICAL BRACKET AT RINK GATES

B-14  
FILE  
RETURN TO CHIC PROPERTIES BUILDING INVENTORY.  
31672



ZUNIC & SOBKOWICH  
DWIGHT R. JOHNSTON  
ARCHITECTS  
204-209 TACHE AVE. ST. BONIFACE MAN.  
1854 PORTAGE AVE. ST. JAMES MAN.

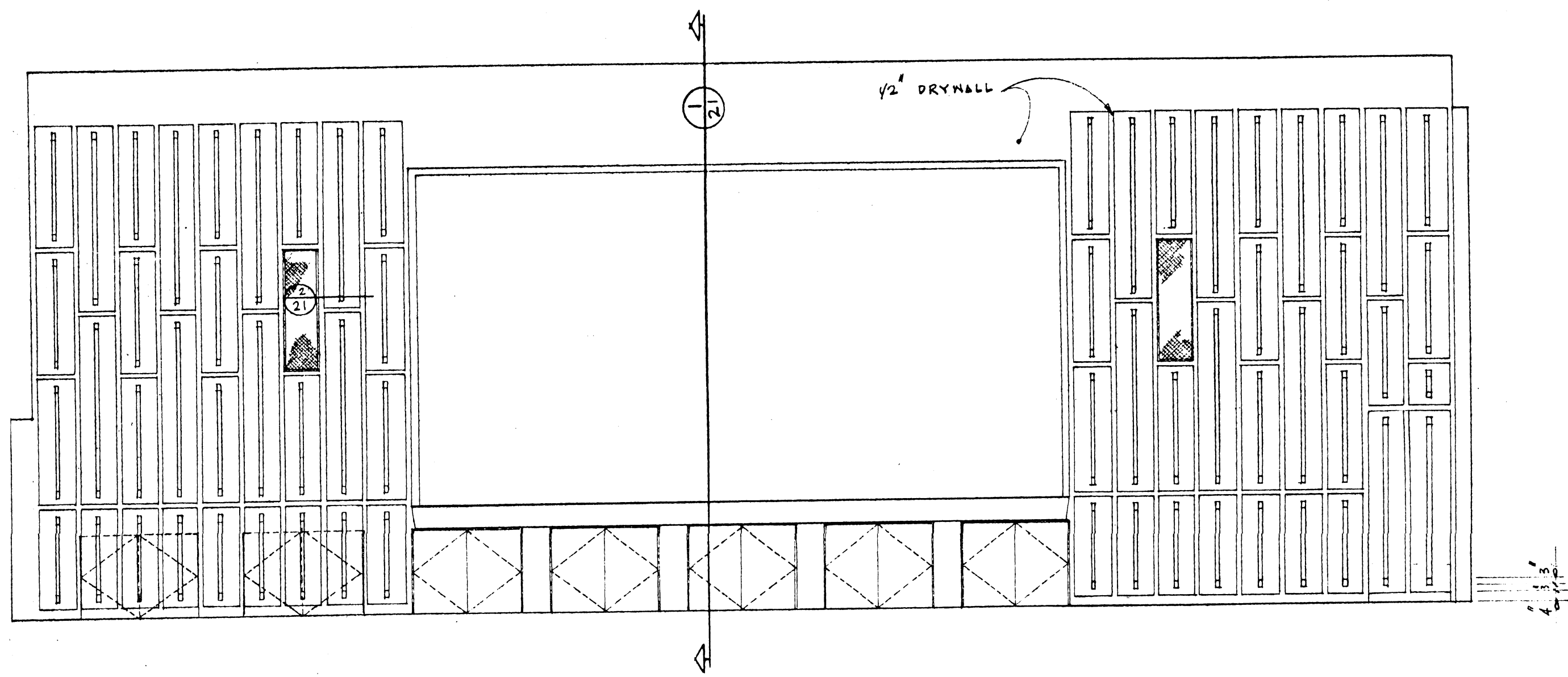
REVISIONS		
NO.	DESCRIPTION	BY DATE

DRAWN BY R.R.  
CHECKED BY  
DATE JUNE 11, 1965

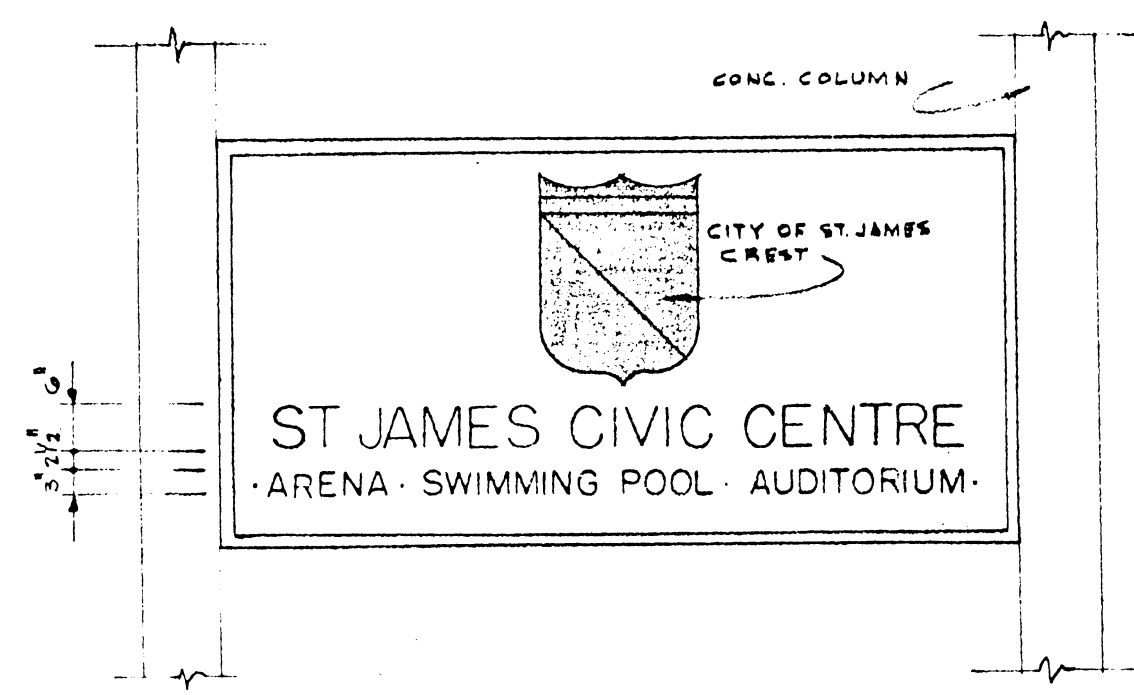
ST. JAMES CIVIC CENTRE  
NESS AVENUE & WOODLAWN STREET  
CITY OF SAINT JAMES, MANITOBA

DRAWING NUMBER  
20

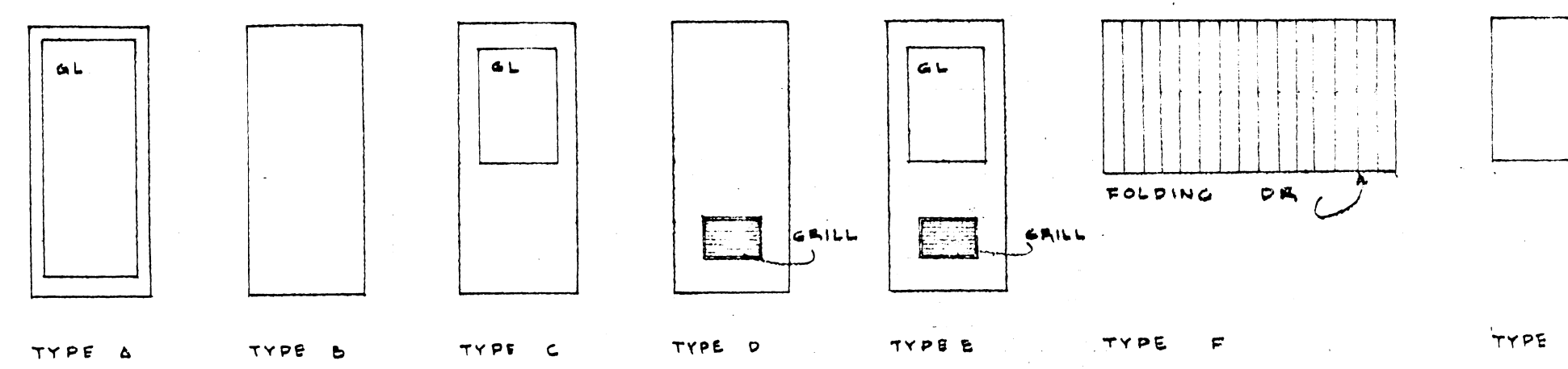




EAST AUDITORIUM ELEVATION  
SCALE 1/4" = 1'-0"



LUMINATED SIGN  
SCALE 1/2" = 1'-0"



TYPE A

TYPE B


TYPE C

TYPE D

TYPE E

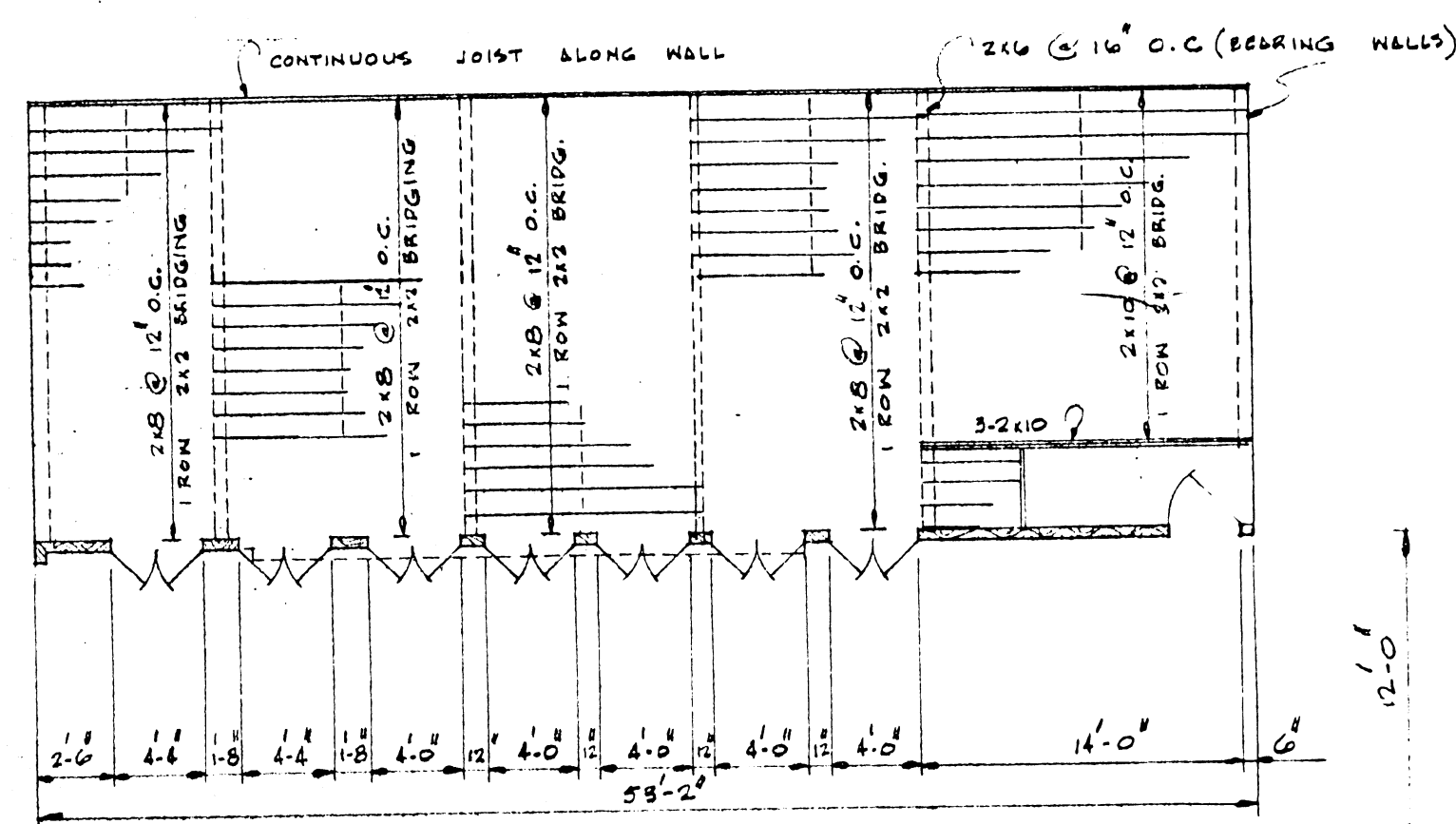
TYPE F

TYPE G

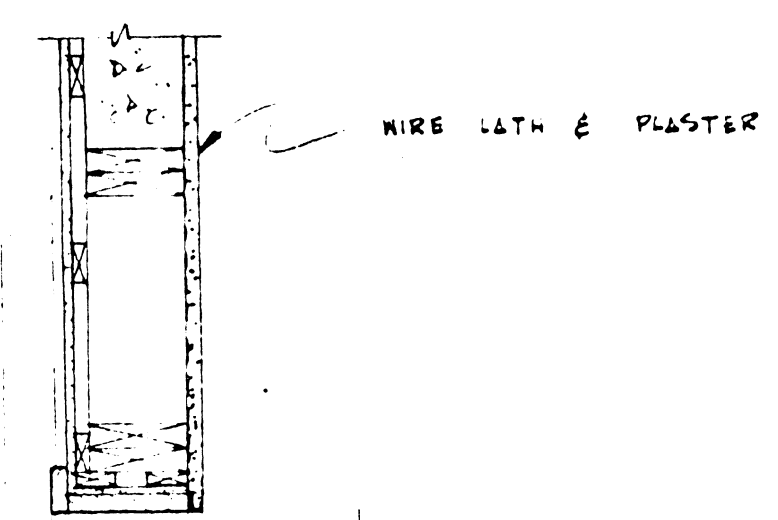


TYPE H

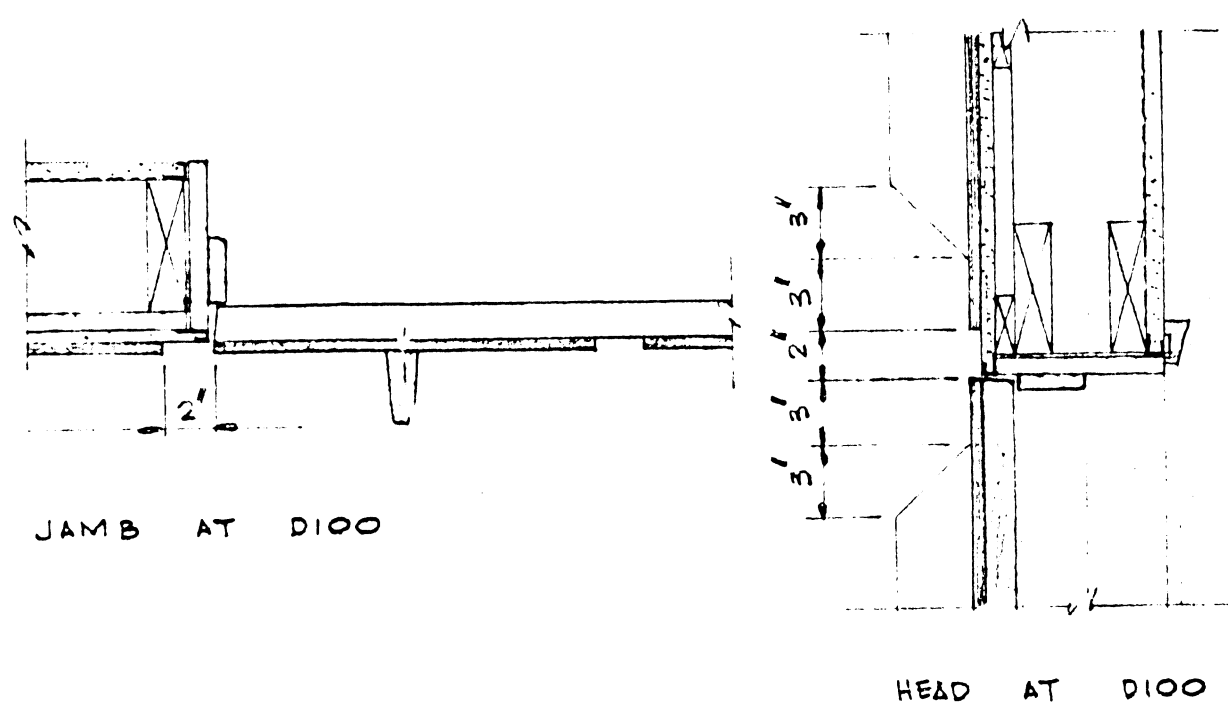
DOOR TYPES  
SCALE 1/8" = 1'-0"



STAGE FRAMING PLAN  
SCALE 1/8" = 1'-0"

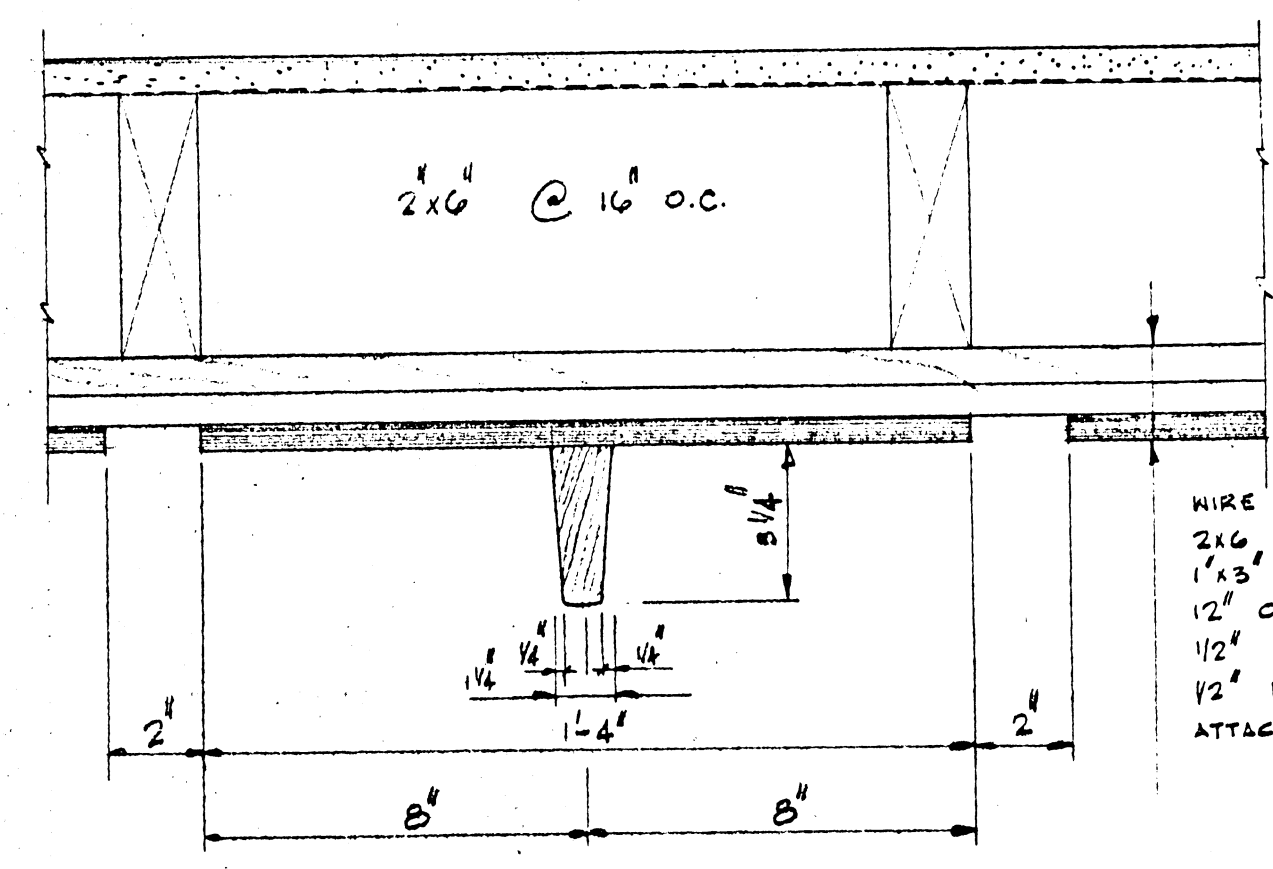


SECTION 1  
SCALE 1" = 1'-0"



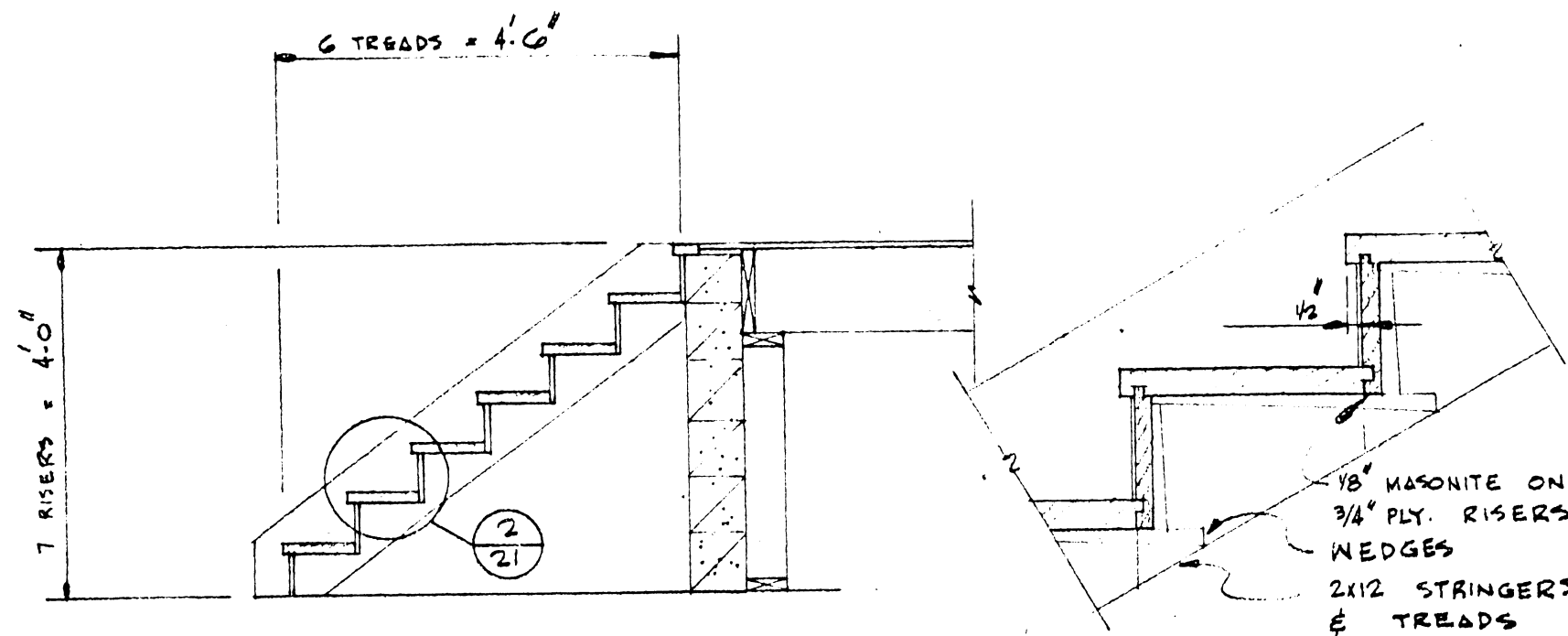
JAMB AT DIOO

HEAD AT DIOO



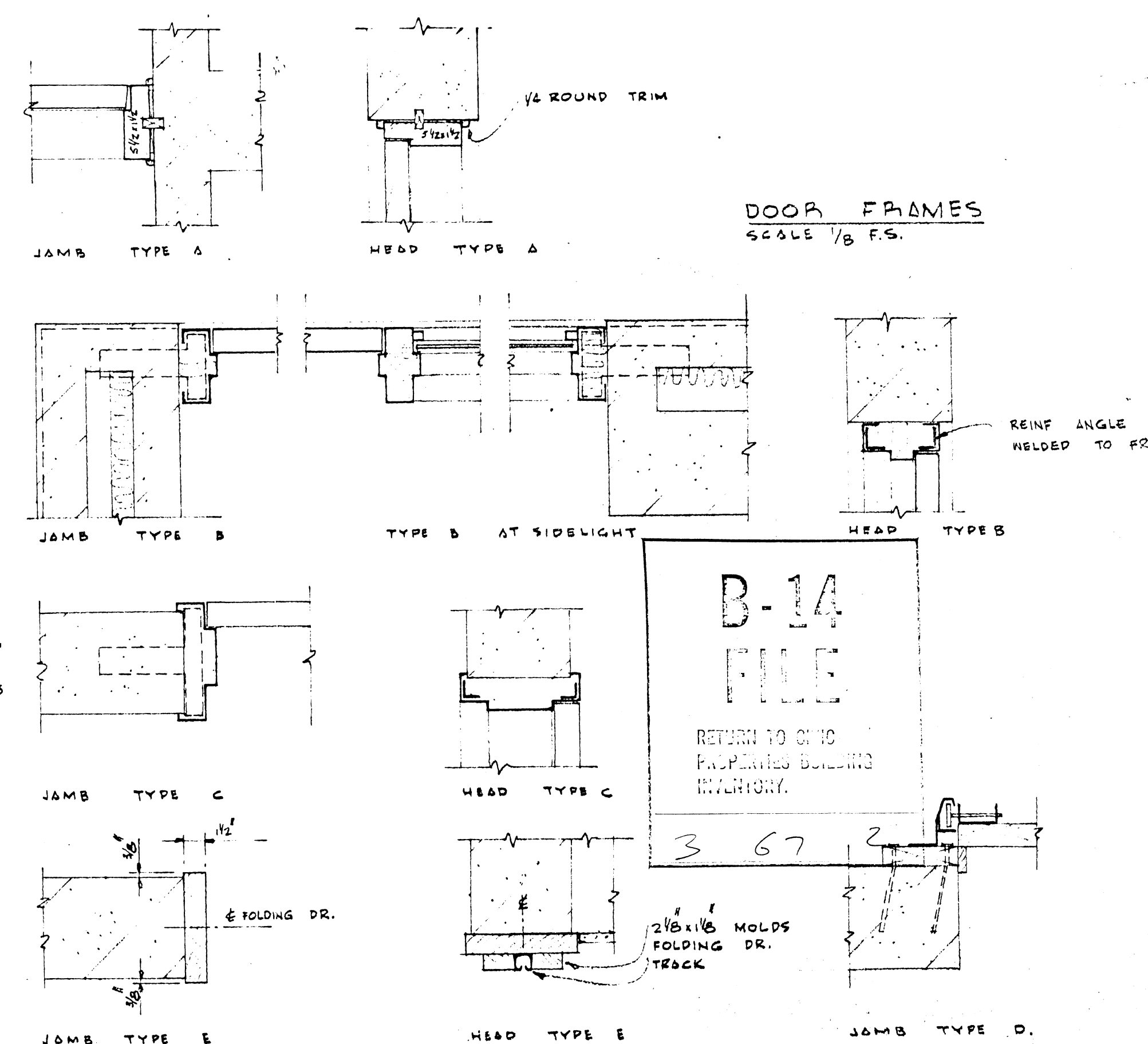
TYPICAL PANEL DETAIL  
SCALE 1/4" FULL SIZE

WIRE LATH & PLASTER  
2x6 STUDS @ 16" O.C.  
1x3 STRAPPING @ 12" O.C. (HORIZ.)  
1/2" DRYWALL  
1/2" PLYWOOD PANELS WITH TEE ATTACHED THEN APPLIED TO DRYWALL



TYPICAL STAGE STAIR  
SCALE 1/2" = 1'-0"

STAIR DETAIL 2-21  
SCALE 1/8" F.S.




DOOR FRAMES  
SCALE 1/8" F.S.

**B-14 FILE**

RETURN TO OFFICE  
PROPERTY BUILDING  
REPOSITORY

3 67 2

2 1/8" x 1/8" MOLDS  
FOLDING DR.  
TRACK



ZUNIC & SOBKOWICH  
DWIGHT R. JOHNSTON  
ARCHITECTS

204-309 TACHE AVE. ST. BONIFACE MAN.  
1854 PORTAGE AVE. ST. JAMES MAN.

REVISIONS		
NO.	DESCRIPTION	BY DATE

DRAWN BY  
RR  
CHECKED BY  
DATE  
JUNE 11, 1965

ST. JAMES CIVIC CENTRE  
NESS AVENUE & WOODLAWN STREET  
CITY OF SAINT JAMES, MANITOBA

DRAWING NUMBER  
21