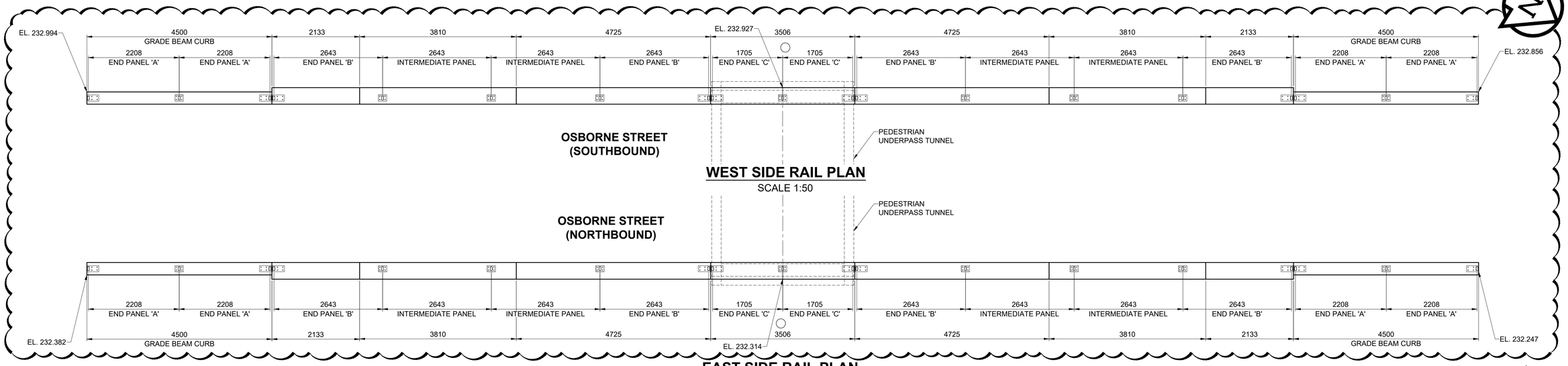

WEST SIDE RAIL PLAN

SCALE 1:50

EAST SIDE RAIL PLAN

SCALE 1:50

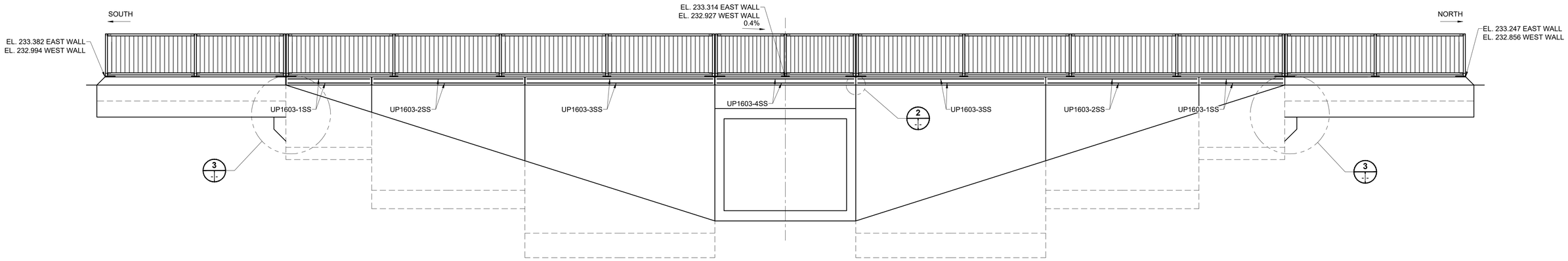

NORTH PEDESTRIAN UNDERPASS ELEVATION

SCALE 1:50

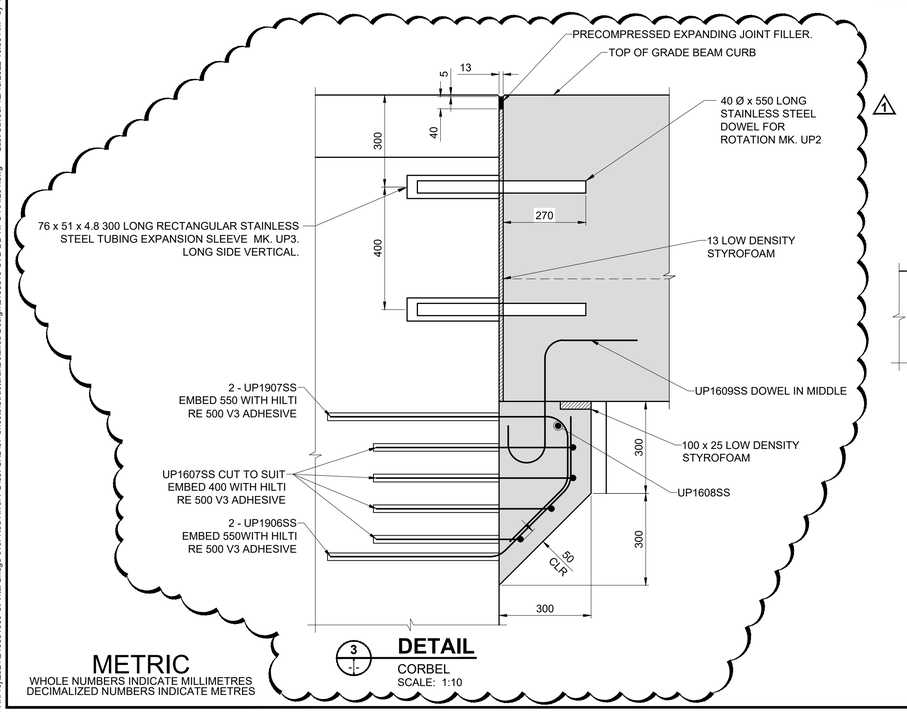

DETAIL

CORBEL

SCALE: 1:10

METRIC

WHOLE NUMBERS INDICATE MILLIMETRES
DECIMALIZED NUMBERS INDICATE METRES

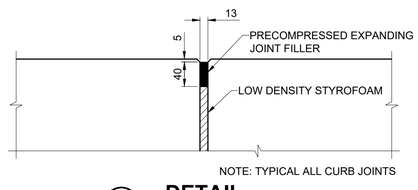

DETAIL

JOINT REPLACEMENT

SCALE: 1:5

ENGINEERS GEOSCIENTISTS MANITOBA
Certificate of Authorization
MORRISON HERSHFIELD
No. 1736

TENDER No. 615-2022

LOCATION APPROVED
UNDERGROUND STRUCTURES

SUPR. U/G STRUCTURES COMMITTEE — DATE

NOTE:
LOCATION OF UNDERGROUND STRUCTURES AS SHOWN ARE BASED ON THE BEST INFORMATION AVAILABLE BUT NO GUARANTEE IS GIVEN THAT ALL EXISTING UTILITIES ARE SHOWN OR THAT THE GIVEN LOCATIONS ARE EXACT. CONFIRMATION OF EXISTENCE AND EXACT LOCATION OF ALL SERVICES MUST BE OBTAINED FROM THE INDIVIDUAL UTILITIES BEFORE PROCEEDING WITH CONSTRUCTION.

BM 54-006
ELEV 228.166 m
Tbit. in S. face of E. Conc. pier in 1st row of Conc. piers N. of S. end of St. Vital Bridge over Red River, N. of Kingston Row, 5 m W. of E. end of Pier.

No.	REVISIONS	YY/MM/DD	BY
1	REVISED FOR ADDENDUM 1	22/12/13	BAP
0	ISSUED FOR TENDER	22/11/24	BAP

MORRISON HERSHFIELD

DESIGNED BY	AG	CHECKED BY	BAP
DRAWN BY	KMB	APPROVED BY	BE
HOR SCALE / VERT SCALE	AS NOTED	RELEASED FOR CONSTRUCTION	
DATE	NOV 24, 2022	DATE	

PROFESSIONAL'S SEAL
PROVINCE OF MANITOBA
A.D.G. GILARSKI
Member
32144
2022-12-13
REGISTERED PROFESSIONAL ENGINEER

CONSULTANT FILE NAME
2103510-SVB
DD-NPU-RAIL01.dwg

Winnipeg

THE CITY OF WINNIPEG
PUBLIC WORKS DEPARTMENT
ENGINEERING DIVISION

ST. VITAL TWIN BRIDGE OVER THE RED RIVER REHABILITATION AND RELATED WORKS

CHURCHILL DR PEDESTRIAN UNDERPASS (UNDER OSBORNE ST)

RAILING LAYOUT PLAN

CITY FILE NUMBER U216-24-7

SHEET 215 OF 244

DRAWING NUMBER 215

ISO A1 - 594mm x 841mm

X:\Proj\2021\2103510\00-St Vital Bridge over Red River PD\09. CAD\07 Sheets\Structural\Detailed Design\2103510-SVB DD-NPU-RAIL01.dwg Last Saved: 12/13/2022 10:05 AM by kBerard Plotted: 12/13/2022 10:41 AM by Kevin Berard