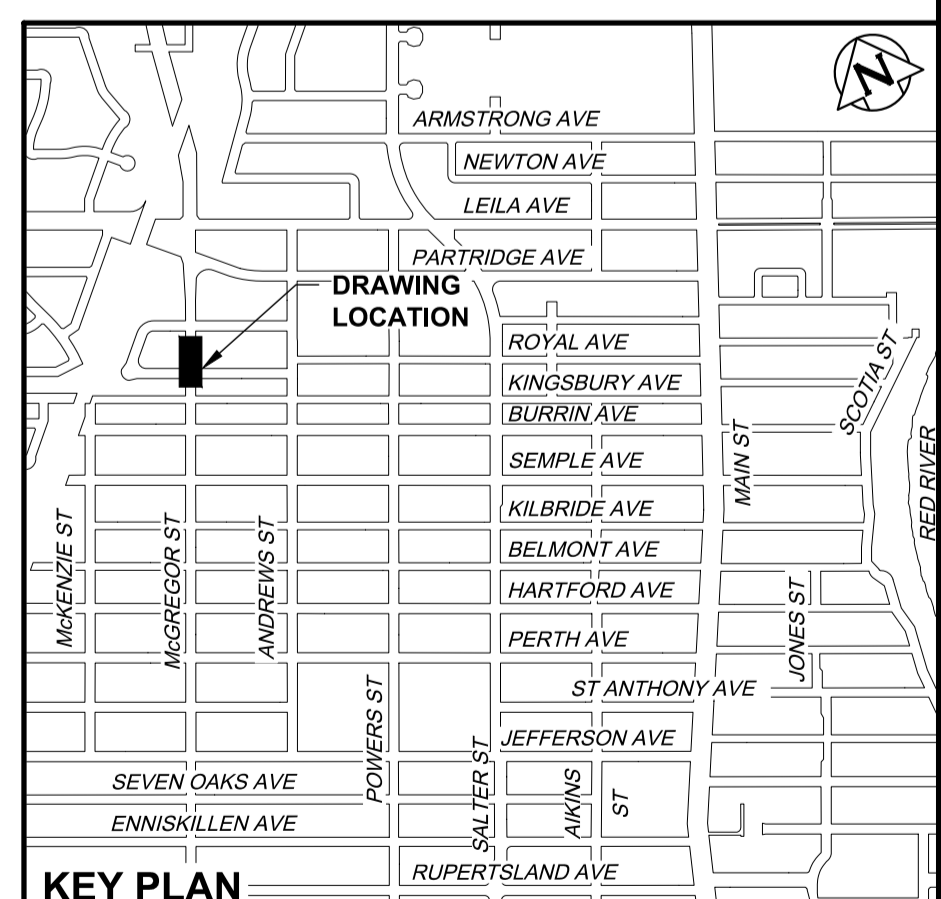
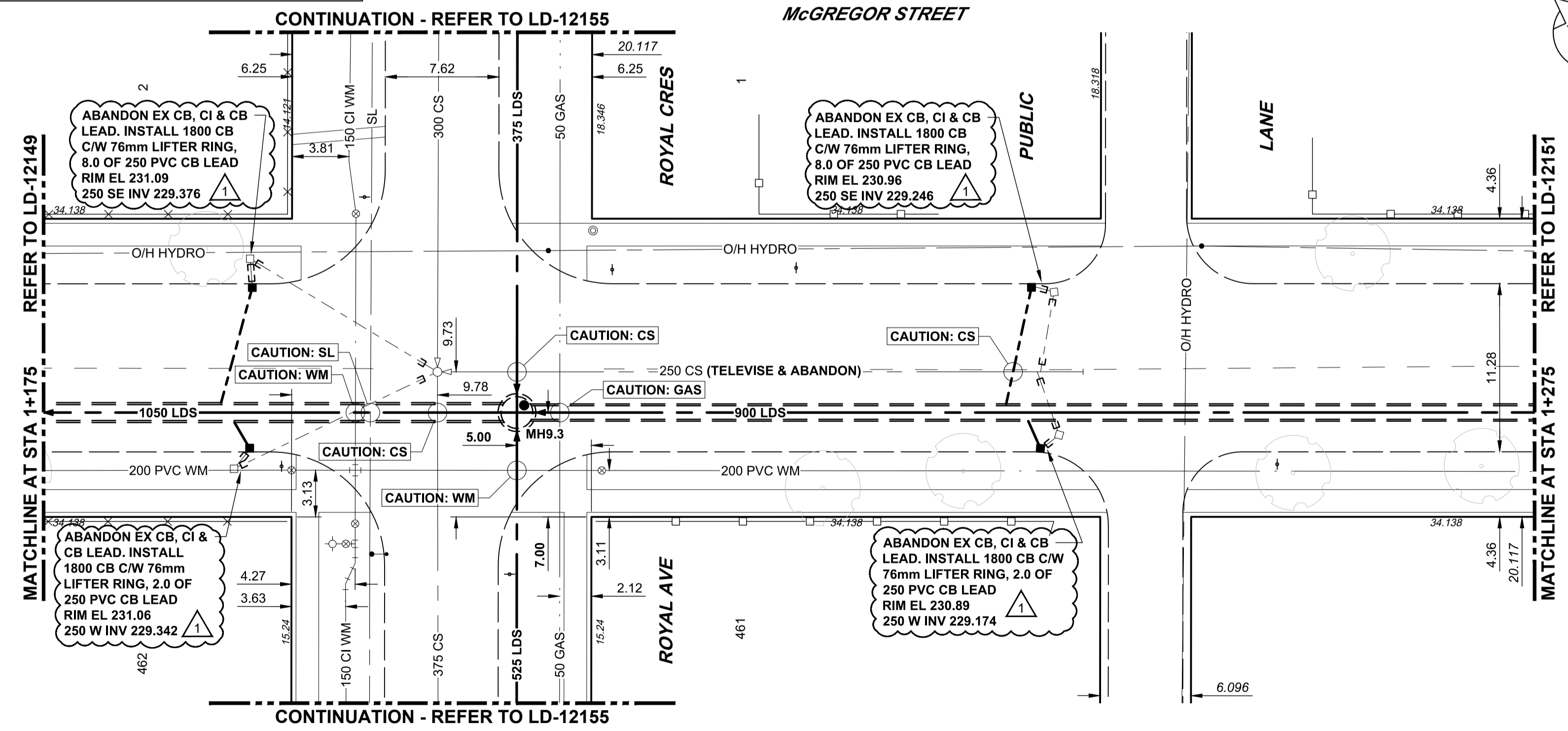
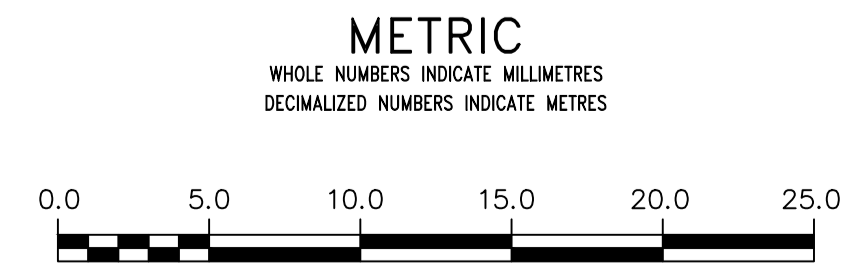


NOTE: CHAINAGES SHOWN ARE ALONG E. R.L. OF MCGREGOR STREET  
STA. 1+000.000 = N R.L. SEMPLE AVENUE



**ENGINEERS  
GEOSCIENTISTS  
MANITOBA**  
Certificate of Authorization  
AECOM Canada Ltd.  
No. 4671 Date: 23/09/20



**WARNING**  
IF POWER EQUIPMENT OR EXPLOSIVES ARE TO BE USED FOR EXCAVATION ON THIS PROJECT THE CONTRACTOR MUST:  
1) NOTIFY THE GAS COMPANY OF THE PROPOSED LOCATION OF EXCAVATION.  
2) TAKE PRECAUTION TO AVOID DAMAGE TO GAS COMPANY INSTALLATIONS.  
SEE PROVINCIAL REGULATION 21072 FOR DETAILS

**LOCATION APPROVED  
UNDERGROUND STRUCTURES**  
SUPV. U/G STRUCTURES COMMITTEE DATE  
NOTE:  
LOCATION OF UNDERGROUND STRUCTURES AS SHOWN ARE BASED ON THE BEST INFORMATION AVAILABLE BUT NO GUARANTEE IS GIVEN THAT ALL EXISTING UTILITIES ARE SHOWN OR THAT THE GIVEN LOCATIONS ARE EXACT. CONFIRMATION OF EXISTENCE AND EXACT LOCATION OF ALL SERVICES MUST BE OBTAINED FROM THE INDIVIDUAL UTILITIES BEFORE PROCEEDING WITH CONSTRUCTION.

B.M. ELEV.		CONSTRUCTION COMPLETION DATE: YYYY MM DD	
NO.	REVISIONS	DATE	BY
1	ISSUED FOR ADDENDUM 2	23/10/11	ADL
0	ISSUED FOR TENDER	23/09/20	ADL

**AECOM**

DESIGNED BY	JAT	CHECKED BY	MPG
DRAWN BY	ADL	APPROVED BY	KWF
SCALE:	HORIZONTAL 1:250 VERTICAL 1:50		
DATE	2023 10 11	RELEASED FOR CONSTRUCTION	S Cournoyer
PLOT DATE:	2023 10 11	DATE	23 09 20

ENGINEER'S SEAL  
ORIGINAL SIGNED BY J.A. THOMPSON  
23/09/20  
CONSULTANT DRAWING NUMBER  
C-1003

**THE CITY OF WINNIPEG**  
WATER AND WASTE DEPARTMENT  
ENGINEERING DIVISION  
JEFFERSON EAST COMBINED SEWER RELIEF  
CONTRACT 9  
McGREGOR STREET  
15m NORTH OF KINGSBURY AVENUE  
TO 10m SOUTH OF FORREST AVENUE

SHEET 5 OF 14  
CITY DRAWING NUMBER  
LD-12150