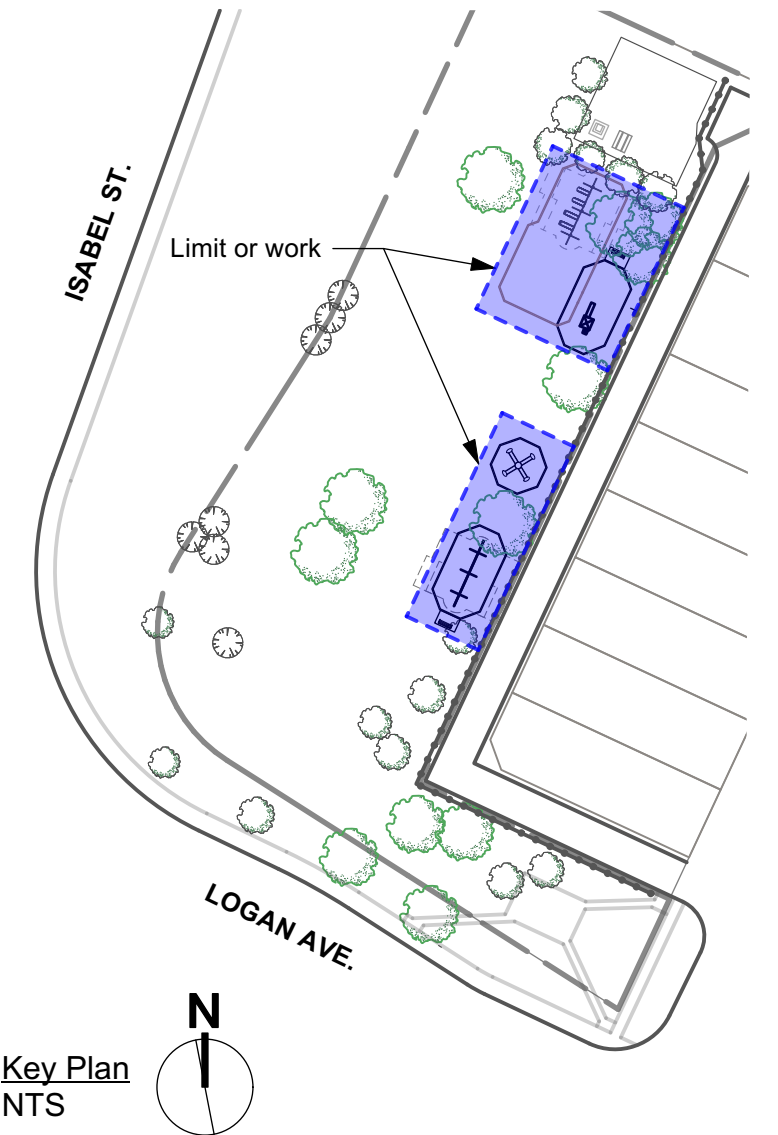
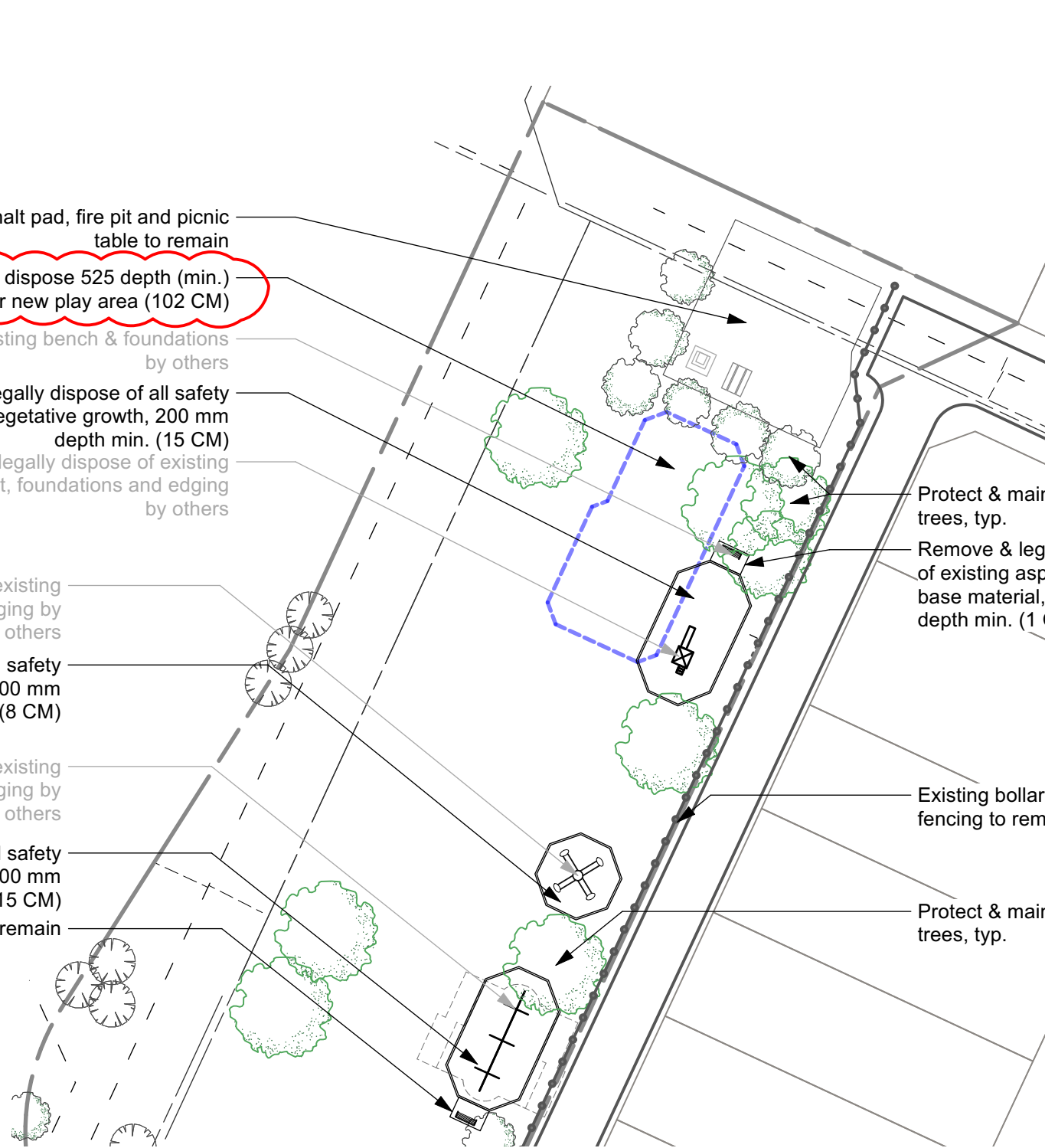
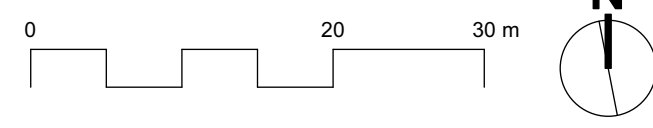


- Existing asphalt pad, fire pit and picnic table to remain
- Excavate & legally dispose 525 depth (min.) earthen material for new play area (102 CM)**
- Remove existing bench & foundations by others
- Excavate & legally dispose of all safety surfacing & vegetative growth, 200 mm depth min. (15 CM)
- Remove & legally dispose of existing play equipment, foundations and edging by others
- Remove & legally dispose of existing teeter totter, foundations and edging by others
- Excavate & legally dispose of all safety surfacing & vegetative growth, 200 mm depth min. (8 CM)
- Remove & legally dispose of existing swing set, foundations and edging by others
- Excavate & legally dispose of all safety surfacing & vegetative growth, 200 mm depth min. (15 CM)
- Existing bench and pavement to remain



Key Plan
NTS

1
A.65-A4
Demolition and Removals
Scale: 1:500



DEMOLITION & REMOVALS NOTES

1. ALL WORK TO CONFORM TO CURRENT CITY OF WINNIPEG STANDARD CONSTRUCTION SPECIFICATIONS AND DETAILS UNLESS OTHERWISE NOTED.
2. DIMENSIONS ARE IN METERS UNLESS OTHERWISE NOTED.
3. DO NOT SCALE DRAWING.
4. SECURE CONSTRUCTION SITE AND STAGING AREA WITH CONSTRUCTION FENCING C/W SAFETY SIGNAGE.

CONTRACTOR TO CONFIRM ALL DIMENSIONS AND REPORT ANY DISCREPANCIES TO CONTRACT ADMINISTRATOR PRIOR TO CONSTRUCTION. LOCATION OF UNDERGROUND STRUCTURES AS SHOWN ARE BASED ON THE BEST INFORMATION AVAILABLE BUT NO GUARANTEE IS GIVEN THAT ALL EXISTING UTILITIES ARE SHOWN OR THAT THE GIVEN LOCATIONS ARE EXACT. CONFIRMATION OF EXISTENCE AND EXACT LOCATION OF ALL SERVICES MUST BE OBTAINED FROM THE INDIVIDUAL UTILITIES BEFORE PROCEEDING WITH CONSTRUCTION.



THE CITY OF WINNIPEG
Planning, Property and Development Department
Planning and Land Use Division
Unit 15 - 30 Fort Street, Winnipeg, MB, (R3C 4X5)

DESIGNED BY	IM	CHECKED BY	
DRAWN BY	IM/LL	APPROVED BY	
HORIZ. SCALE	AS NOTED		
VERT. SCALE			
DATE	July 2023		

MANAGER, PARK AND OPEN SPACES	DATE
MANAGER, PLANNING AND LAND USE DIVISION	DATE

DRAWING TITLE	DRAWING NO.
Alderman John O'Hare Park Playground Redevelopment Demolition & Removals Plan ADDENDUM 2	A.65-A1(R1)
SITE ADDRESS	BID OPPORTUNITY NO.
473 Logan Ave	467-2023