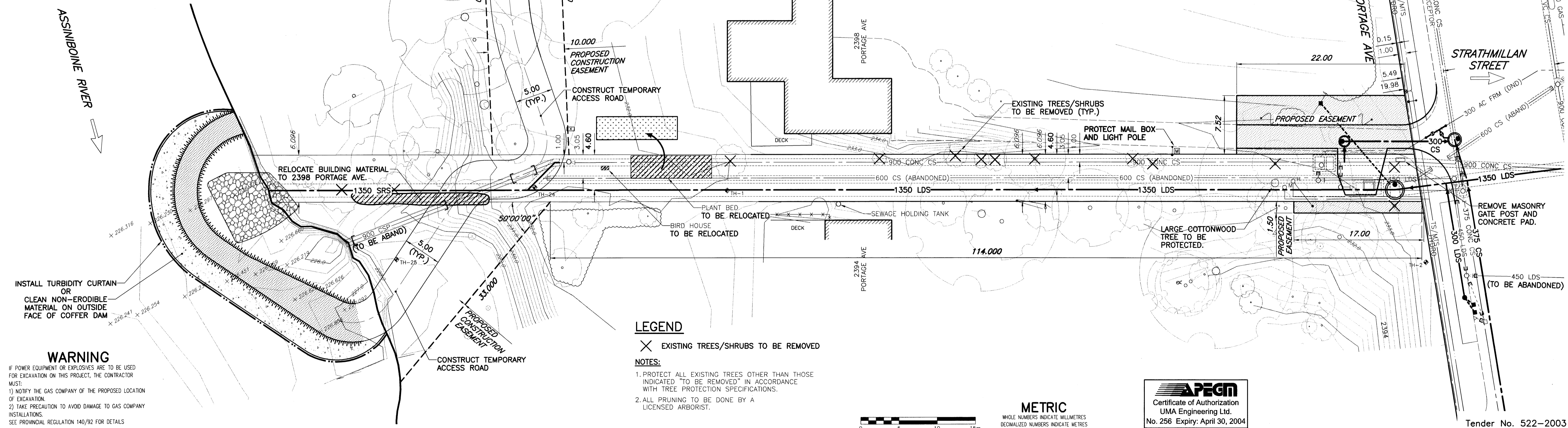
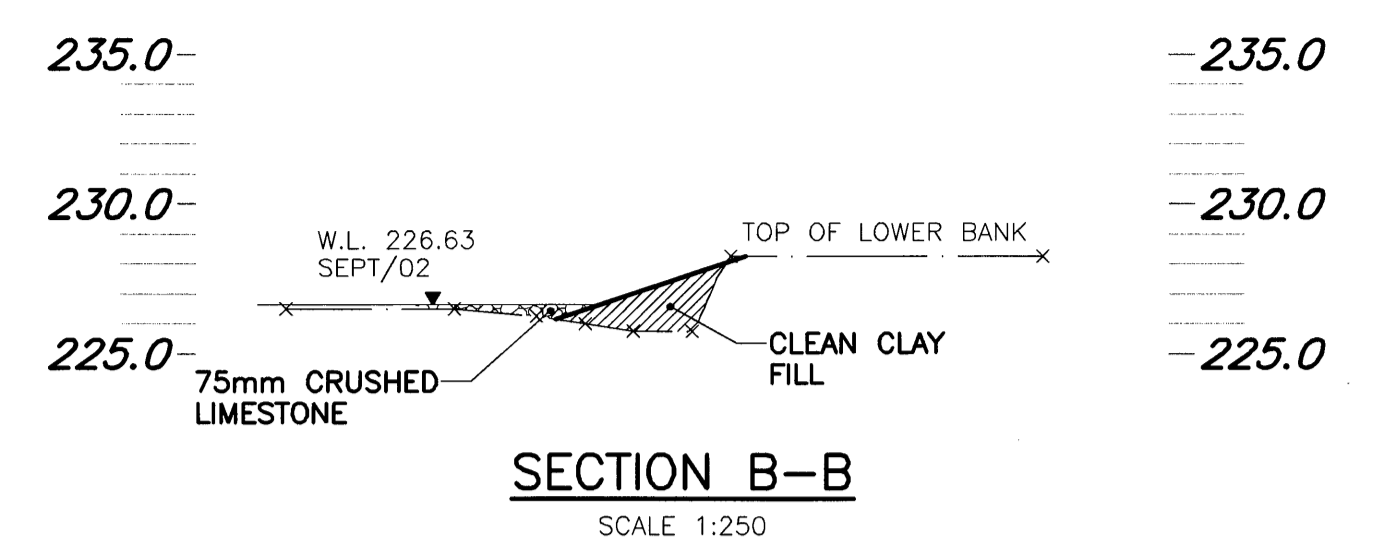
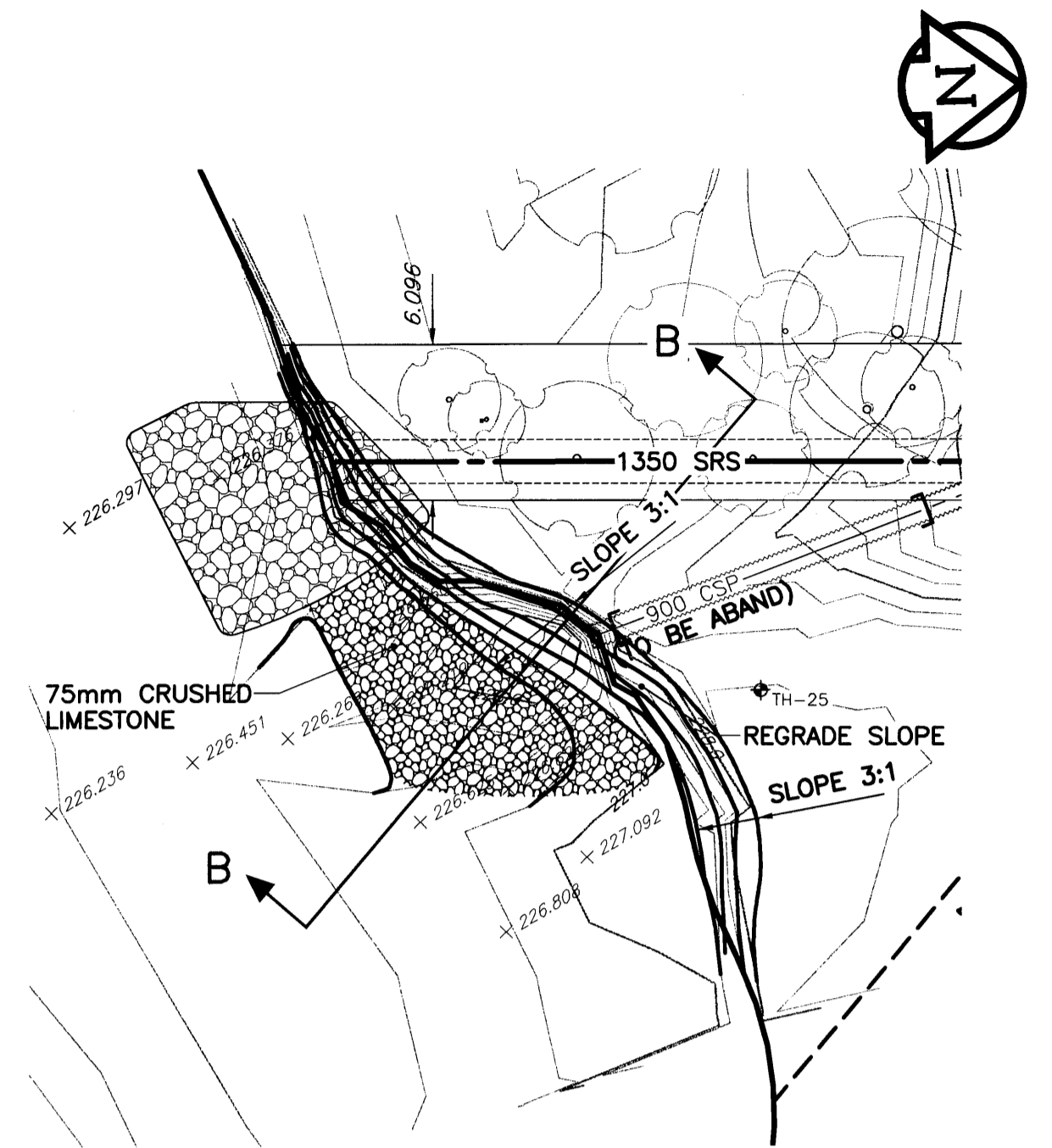
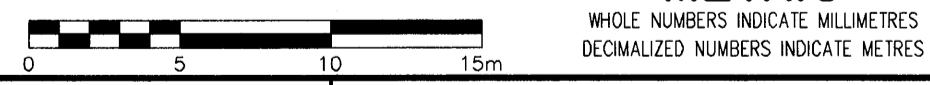


D. SIZE 22" x 34" (558mm x 863mm)
 PLOT SCALE: 1:10.25
 FILE: STR01PR-R-DWG-2004-01-08 09:24am ADL



LEGEND

- ✕ EXISTING TREES/SHRUBS TO BE REMOVED
- NOTES:**
1. PROTECT ALL EXISTING TREES OTHER THAN THOSE INDICATED "TO BE REMOVED" IN ACCORDANCE WITH TREE PROTECTION SPECIFICATIONS.
 2. ALL PRUNING TO BE DONE BY A LICENSED ARBORIST.



APEGM
Certificate of Authorization
UMA Engineering Ltd.
No. 256 Expiry: April 30, 2004

Tender No. 522-2003

EXISTING	LEGEND - PLAN	PROPOSED	EXISTING	LEGEND - PLAN	PROPOSED	EXISTING	LEGEND - PROFILE	PROPOSED
150 mm WM	WATERMAIN	150 mm WM	HYDRANT	MTS	HYDRANT	150 mm WM	WATERMAIN	150 mm WM
300 mm LDS	LAND DRAINAGE SEWER	300 mm LDS	VALVE	GAS	VALVE	300 mm LDS	LAND DRAINAGE SEWER	300 mm LDS
250 mm WWS	WASTE WATER SEWER	250 mm WWS	MANHOLE	CONCRETE	MANHOLE	250 mm WWS	WASTE WATER SEWER	250 mm WWS
○	MANHOLE	○	CURB STOP	ASPHALT	CURB STOP	○	ASPHALT	○
□	CATCH BASIN	□	REDUCER	○	REDUCER	□	WASTE WATER SEWER	□
△	CURB INLET	△	COUPLING	○	COUPLING	△	WASTE WATER SEWER	△
⋯	CULVERT	⋯	ANODE	○	ANODE	⋯	WASTE WATER SEWER	⋯
+	SURVEY BAR	+	WM MONITORING STATION	○	WM MONITORING STATION	+	WASTE WATER SEWER	+
---	PIPE ABANDONMENTS	---				---	WASTE WATER SEWER	---

LOCATION APPROVED UNDERGROUND STRUCTURES

SUPR. U/G STRUCTURES COMMITTEE DATE

NOTE:
LOCATION OF UNDERGROUND STRUCTURES AS SHOWN ARE BASED ON THE BEST INFORMATION AVAILABLE. BUT NO GUARANTEE IS GIVEN THAT ALL EXISTING UTILITIES ARE SHOWN OR THAT THE GIVEN LOCATIONS ARE EXACT. CONFIRMATION OF EXISTENCE AND EXACT LOCATION OF ALL SERVICES MUST BE OBTAINED FROM THE INDIVIDUAL UTILITIES BEFORE PROCEEDING WITH CONSTRUCTION.

NO.	REVISIONS	DATE	BY

UMA Engineering Ltd.
• Consulting • Engineering • Construction • Management Services

DESIGNED BY: DKH
DRAWN BY: ADL
HOR. SCALE: 1:250
VERTICAL: 1:10
DATE: 09/01/08

CHECKED BY: B. Morton
APPROVED BY: [Signature]
RELEASED FOR CONSTRUCTION: [Signature]
DATE: [Signature]

PROFESSIONAL'S SEAL
B. Morton
B.A. MORTON
REGISTERED PROFESSIONAL ENGINEER
CONSULTANT DRAWING NO. 06
D265-096-03

THE CITY OF WINNIPEG
Winnipeg WATER AND WASTE DEPARTMENT

STRATHMILLAN/MOORGATE COMBINED SEWER RELIEF CONTRACT 4

SITE PLAN
PROPOSED EASEMENTS, REMOVALS and SITE GRADING

SHEET 6 OF 8
CITY DRAWING NUMBER LD-2923
REV