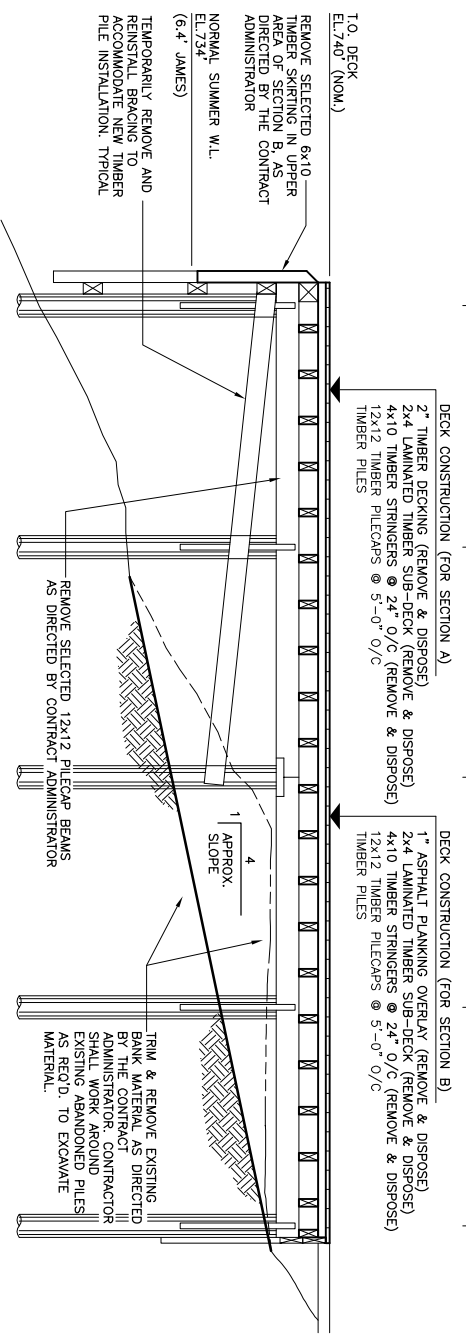
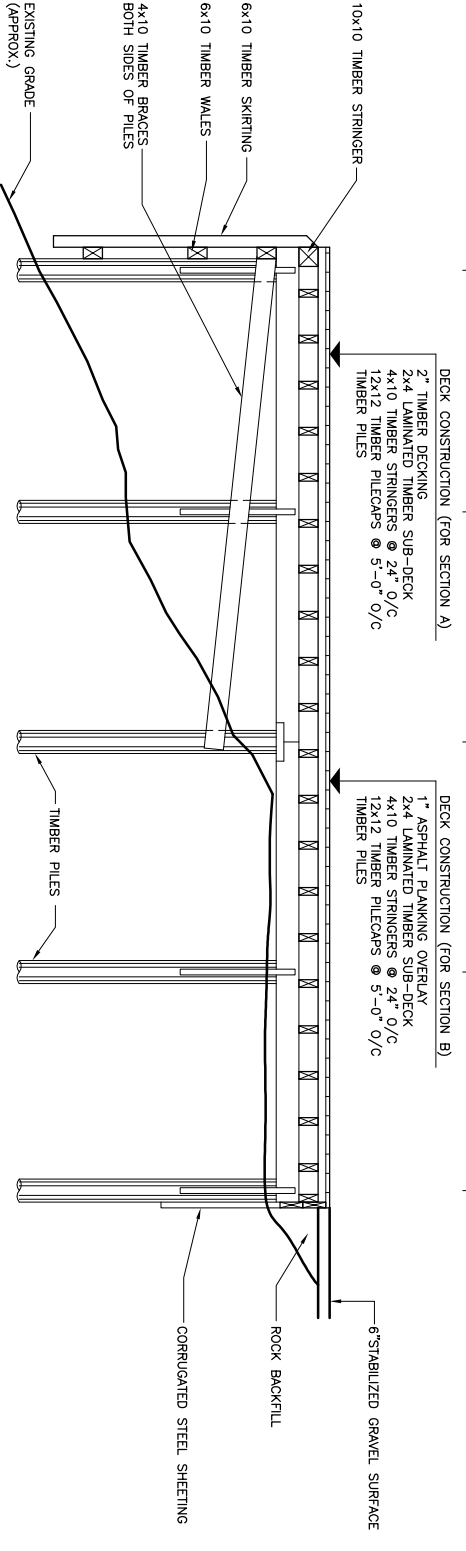


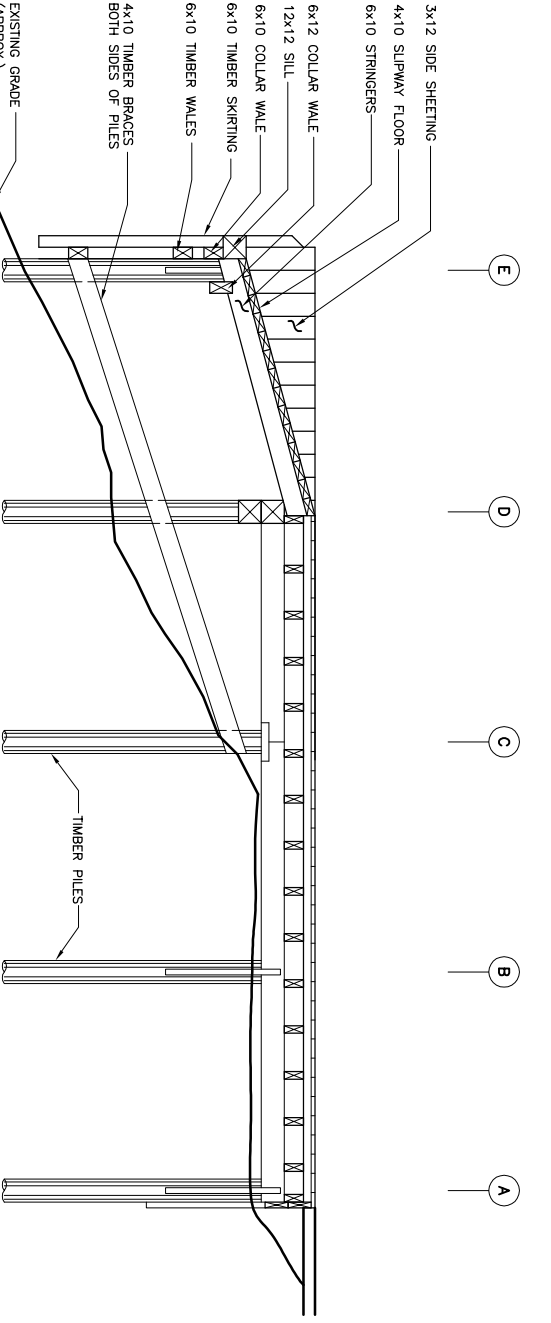
PLAN - EXISTING
SCALE: 1/4"=1'-0"

**SECTION D - EXISTING
TIMBER BARRIER (REMOVE)**
SCALE: 1/2"=1'-0"

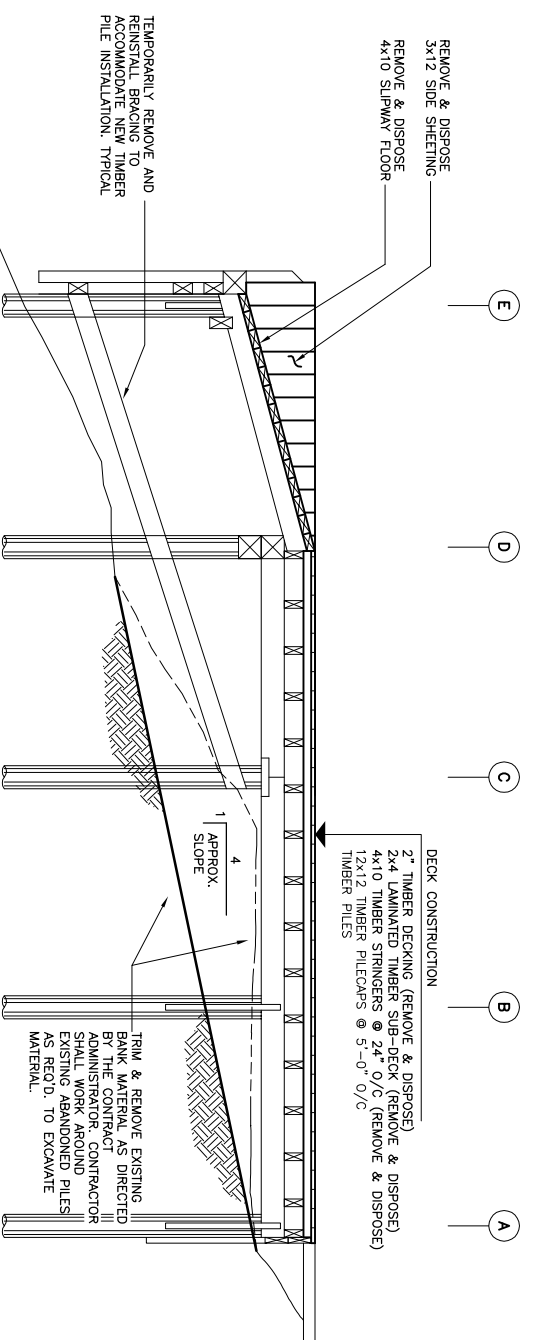


SECTION A - EXISTING
SCALE: 1/4"=1'-0"

SECTION B - EXISTING
SCALE: 1/4"=1'-0"



SECTION C - EXISTING
SCALE: 1/4"=1'-0"



SECTION C - DEMOLITION
SCALE: 1/4"=1'-0"

NOTES:
CONTRACTOR SHALL EXCAVATE AND REMOVE MATERIAL IN A MANNER THAT ENSURES NO DELETERIOUS MATERIAL ENTERS THE WATER.
DEMOLITION AND CONSTRUCTION SHALL COMMENCE AT THE NORTH LIMIT OF THE PROJECT AND WORK SOUTH TO MINIMIZE IMPACT ON THE RIBEROOT OPERATIONS.

NOTE:
SEE DWG. 03-0107-13-02 FOR NEW CONSTRUCTION DETAILS

NO.	REVISIONS	ISSUED FOR CONSTRUCTION	DATE	BY	DATE
0					
DESIGNED BY R.M. APPROVED BY THUNDER BAY DATE FEB. 4/04		DESIGNED BY R.M. APPROVED BY THUNDER BAY DATE FEB. 4/04		DESIGNED BY R.M. APPROVED BY THUNDER BAY DATE FEB. 4/04	
THE CITY OF WINNIPEG PLANNING PROPERTY AND DEVELOPMENT SERVICES DEPARTMENT ALEXANDER DOCK SOUTH HALF DOCK REHABILITATION EXISTING STRUCTURE AND DEMOLITION WORK					
SHEET 1 OF 3 CAD FILE DRAWING NUMBER 03-0107-13-01.dwg CITY DRAWING NUMBER P-					