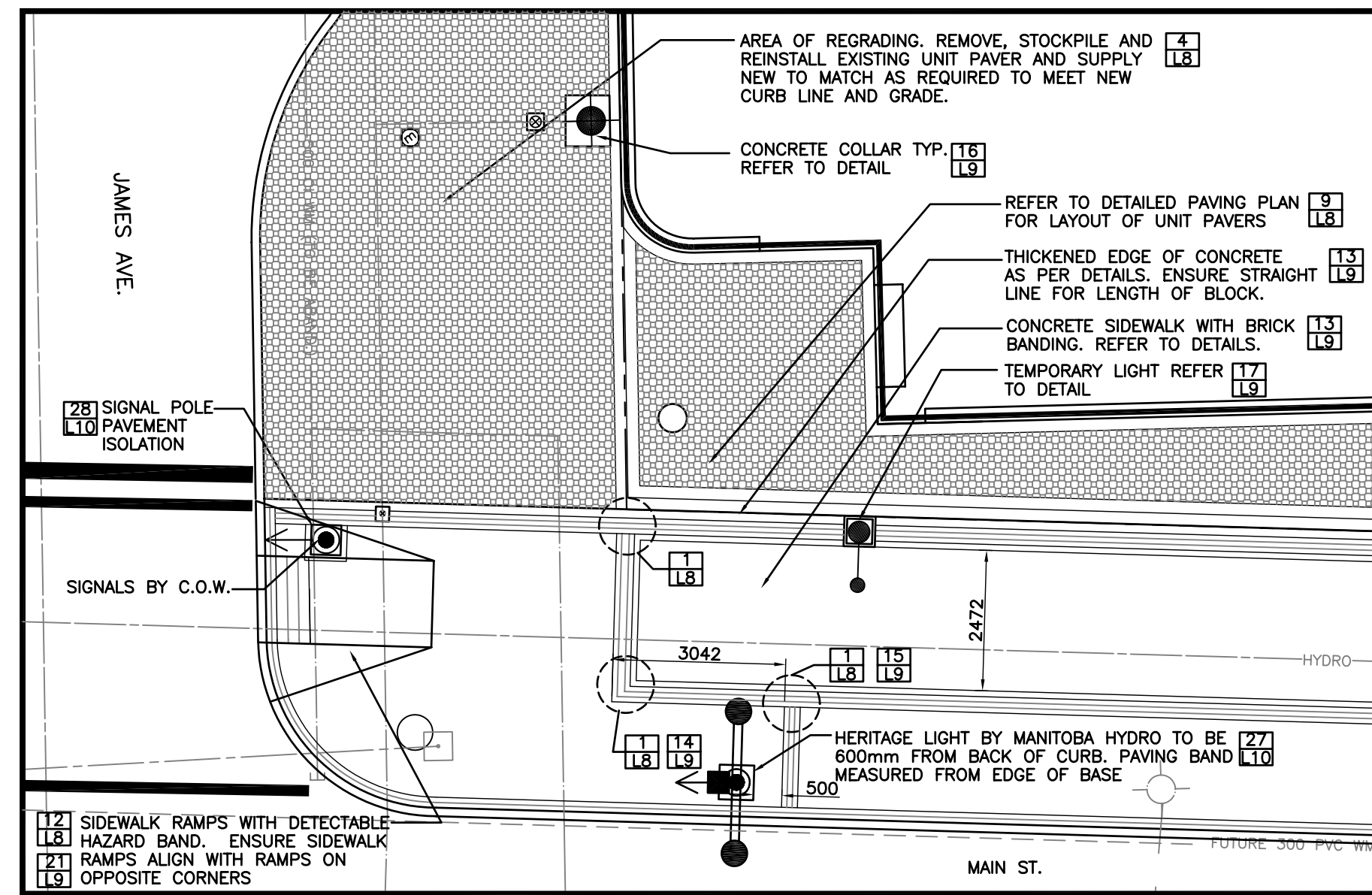
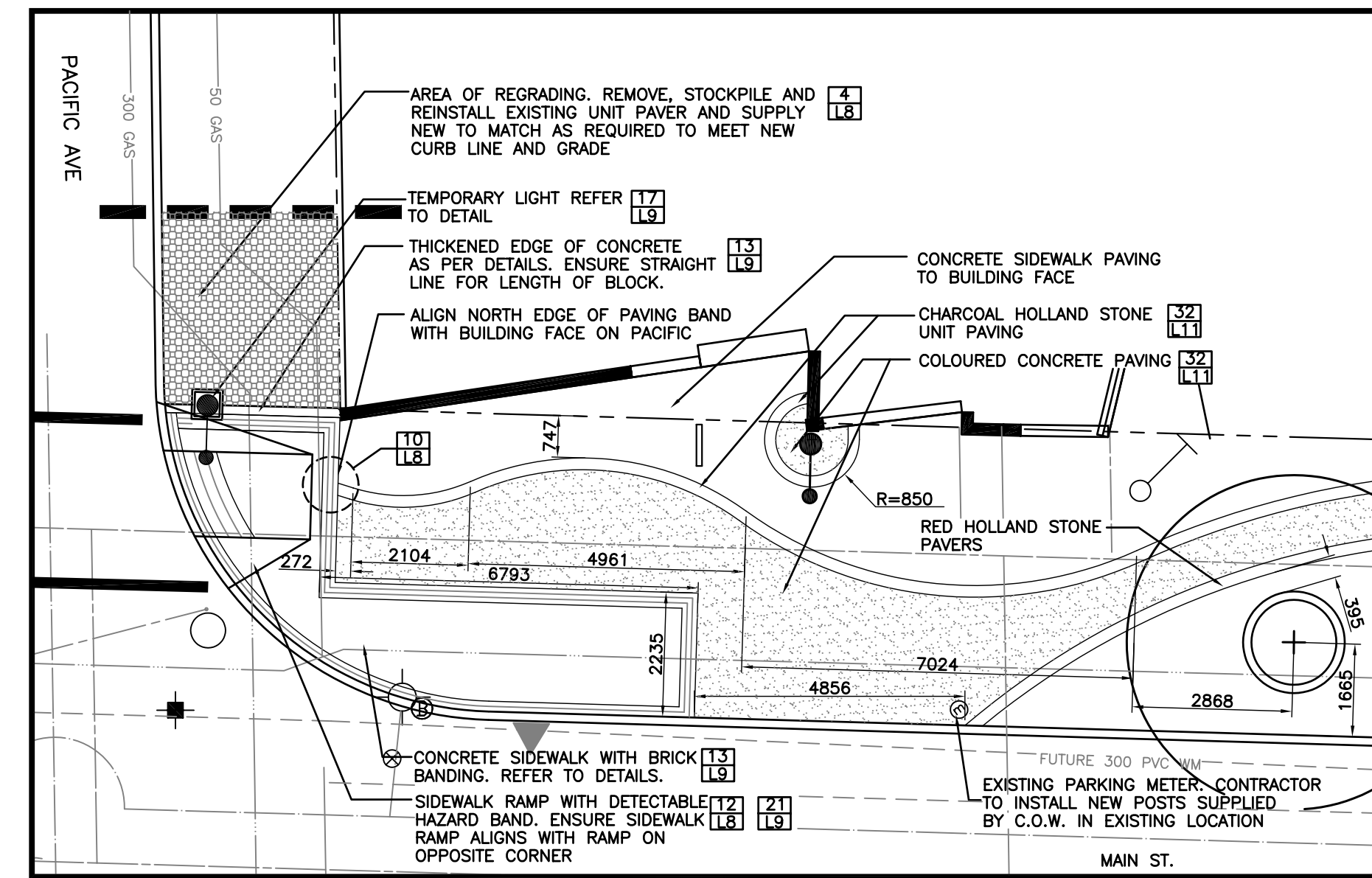


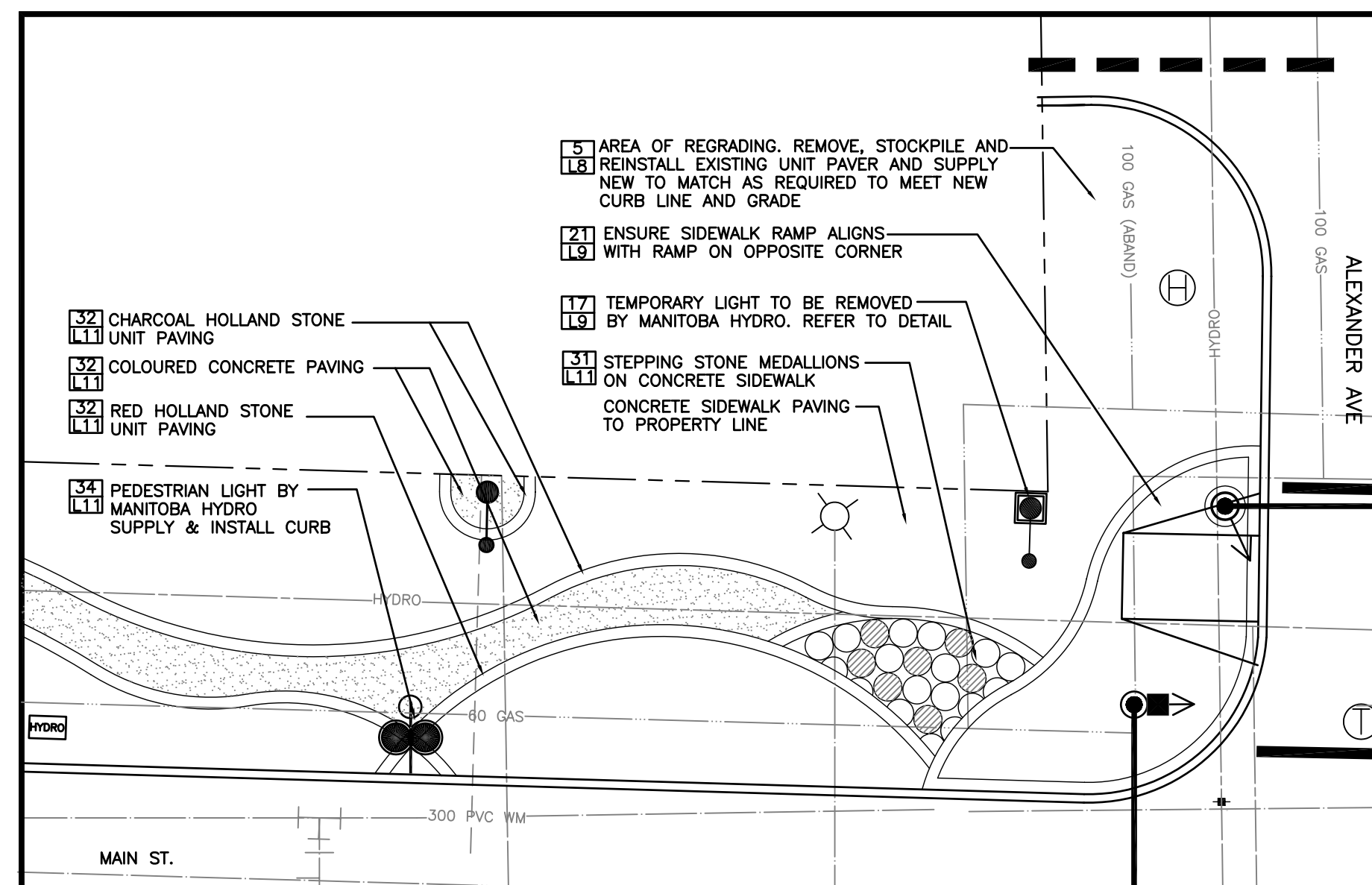
ENLARGEMENT 7 - SOUTH WEST CORNER - MAIN AND JAMES



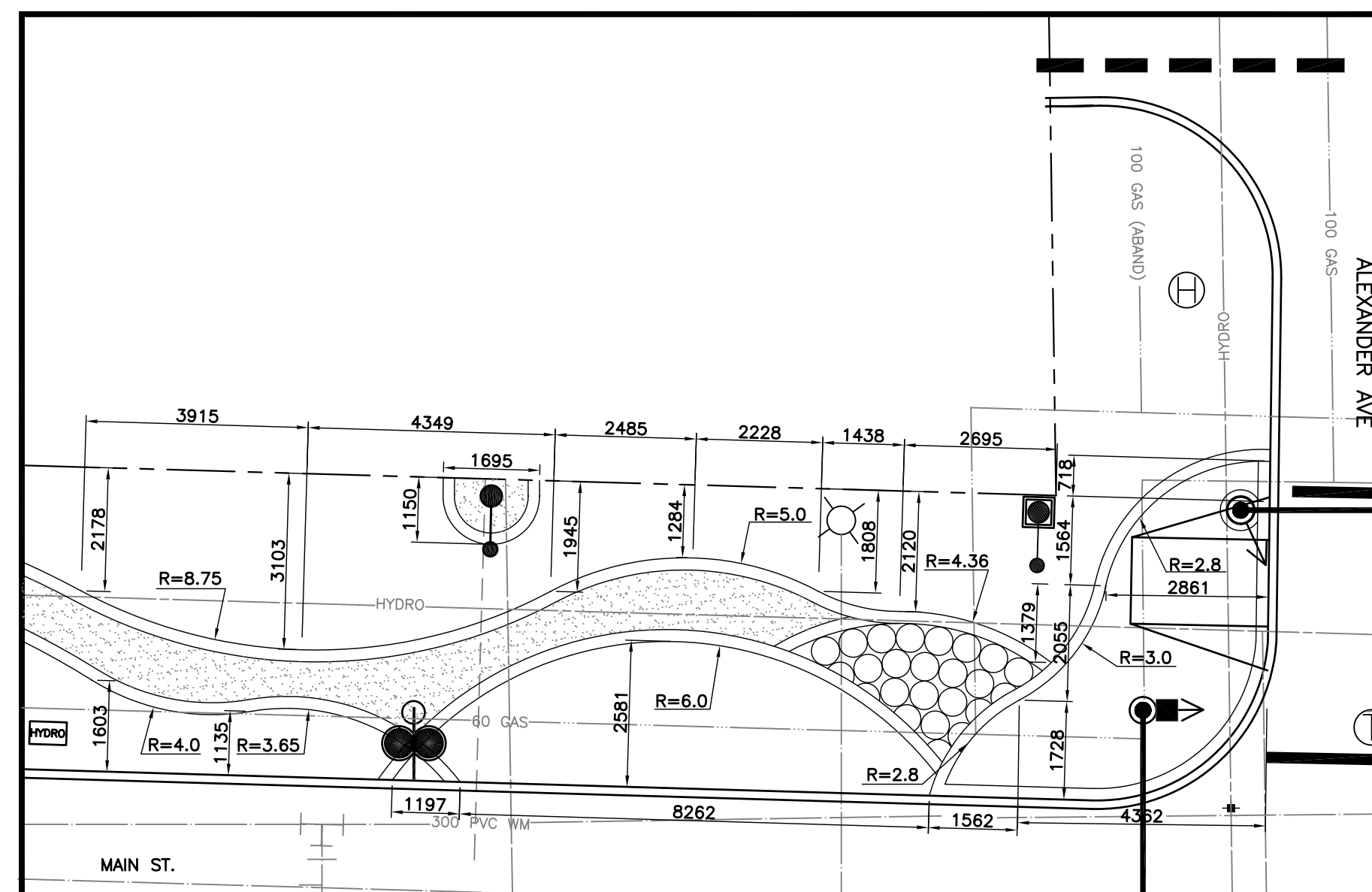
ENLARGEMENT 8 - NORTH WEST CORNER - MAIN AND JAMES



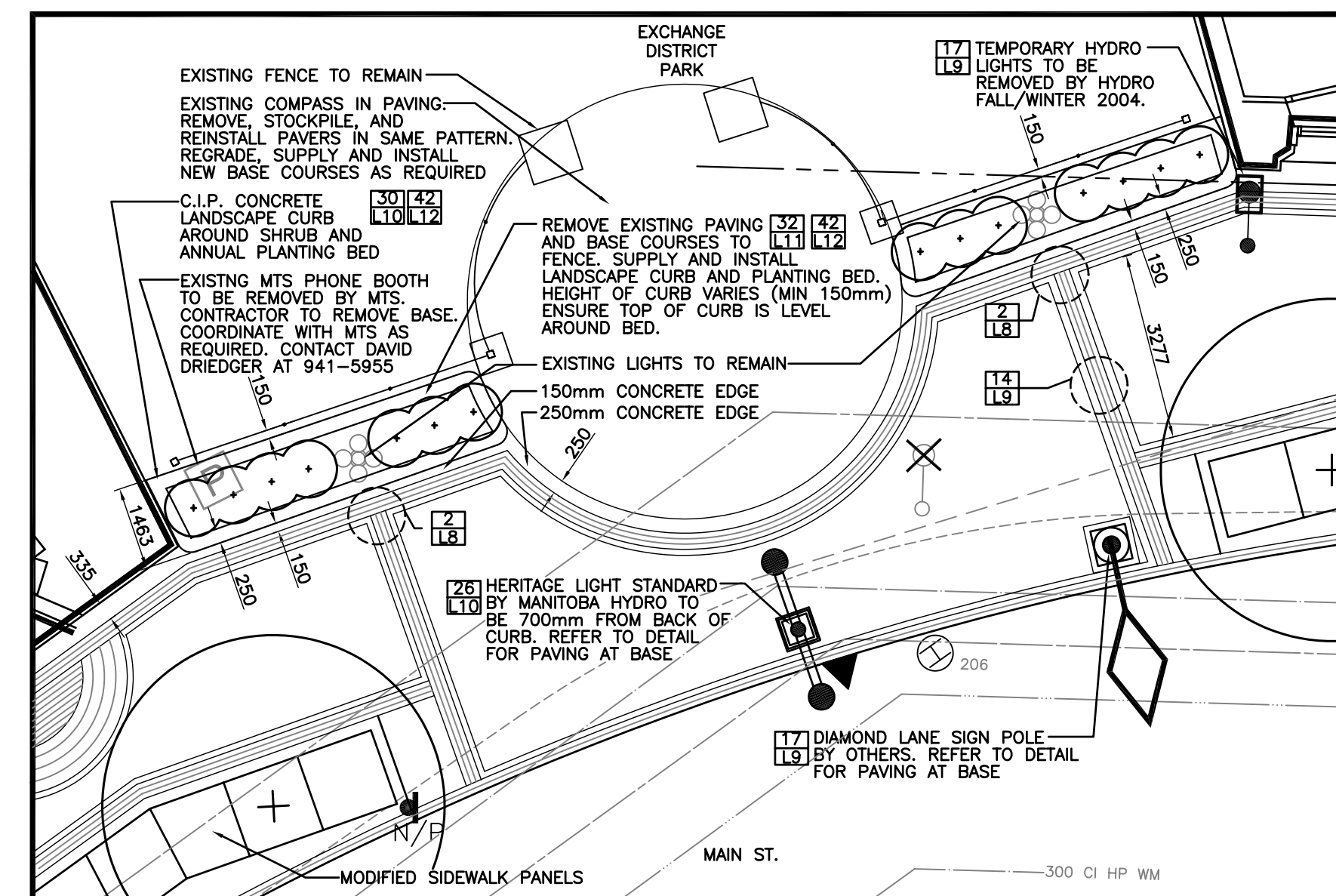
ENLARGEMENT 9 - NORTH WEST CORNER - MAIN AND PACIFIC



ENLARGEMENT 10 - SOUTH WEST CORNER - MAIN AND ALEXANDER (MATERIALS)



ENLARGEMENT 10 - SOUTH WEST CORNER - MAIN AND ALEXANDER (LAYOUT)



ENLARGEMENT 11 - ENTRANCE AT EXCHANGE DISTRICT PARK

DETAIL KEY  
 13 - DETAIL  
 18 - SHEET

HYDRO	HYDRO LINE	○→	EXISTING SIGNAL LIGHT	○	EXISTING TREE	LOCATION APPROVED UNDERGROUND STRUCTURES	B.M. ELEV.			 THE CITY OF WINNIPEG PUBLIC WORKS DEPARTMENT STREETS ENGINEERING DIVISION	MAIN ST. STREETSCAPING LOMBARD AVE TO DISRAELI FREEWAY WEST SIDE ENLARGEMENT PLANS	SHEET 22 OF 27 CAD FILE DRAWING NUMBER MAIN2003-L7RWG.DWG CITY DRAWING NUMBER P-3247-22
GAS	GAS LINE	⊗→	EXISTING SIGNAL LIGHT TO BE REMOVED	⊗	PROPOSED TREE							
SEWER	SEWER LINE	⊗→	STREET LIGHT TO BE REMOVED	+	EXISTING FENCE	SUPV. U/G STRUCTURES DATE COMMITTEE	DESIGNED BY SR/JW CHECKED BY SR DRAWN BY JW/IG APPROVED BY FC/DP	HOR. SCALE: 1:250 VERTICAL: N/A	RELEASED FOR CONSTRUCTION ORIGINALLY SIGNED BY FRED GOREY ON MARCH 25, 2004	CONSULTANT DRAWING NO. L7		
WM	WATER LINE	⊗→	PROPOSED PEDESTRIAN SIGNAL	○	MUNIC PAVEMENT	NOTE: LOCATION OF UNDERGROUND STRUCTURES AS SHOWN ARE BASED ON THE BEST INFORMATION AVAILABLE BUT NO GUARANTEE IS GIVEN THAT ALL EXISTING UTILITIES ARE SHOWN OR THAT THE GIVEN LOCATIONS ARE EXACT. CONFIRMATION OF EXISTENCE AND EXACT LOCATION OF ALL SERVICES MUST BE OBTAINED FROM THE INDIVIDUAL UTILITIES BEFORE PROCEEDING WITH CONSTRUCTION.	2 RELEASED FOR TENDER 23/03/04 SR 1 RELEASED FOR CITY REVIEW 20/02/04 SR	DATE 23/03/04	DATE			
INTERCEPTOR	INTERCEPTOR	⊗→	PROPOSED SIGNAL LIGHT (DAVIT)	○	PAVING BAND							
MTS	MTS LINE	⊗→	PROPOSED SIGNAL LIGHT (POLE)	○								
AT&T	AT&T	⊗→	PROPOSED STREET LIGHT	○								
	PROPERTY LINE	⊗→	PROPOSED DIAMOND LANE SIGN POLE	○								
	HYDRANT	○	EXISTING PLANTER	○								
	EXISTING CATCH BASINS	△	EXISTING PARKING METER	○								
	EXISTING MANHOLE	⊗	TEMPORARY STREET LIGHT LOCATION	○								