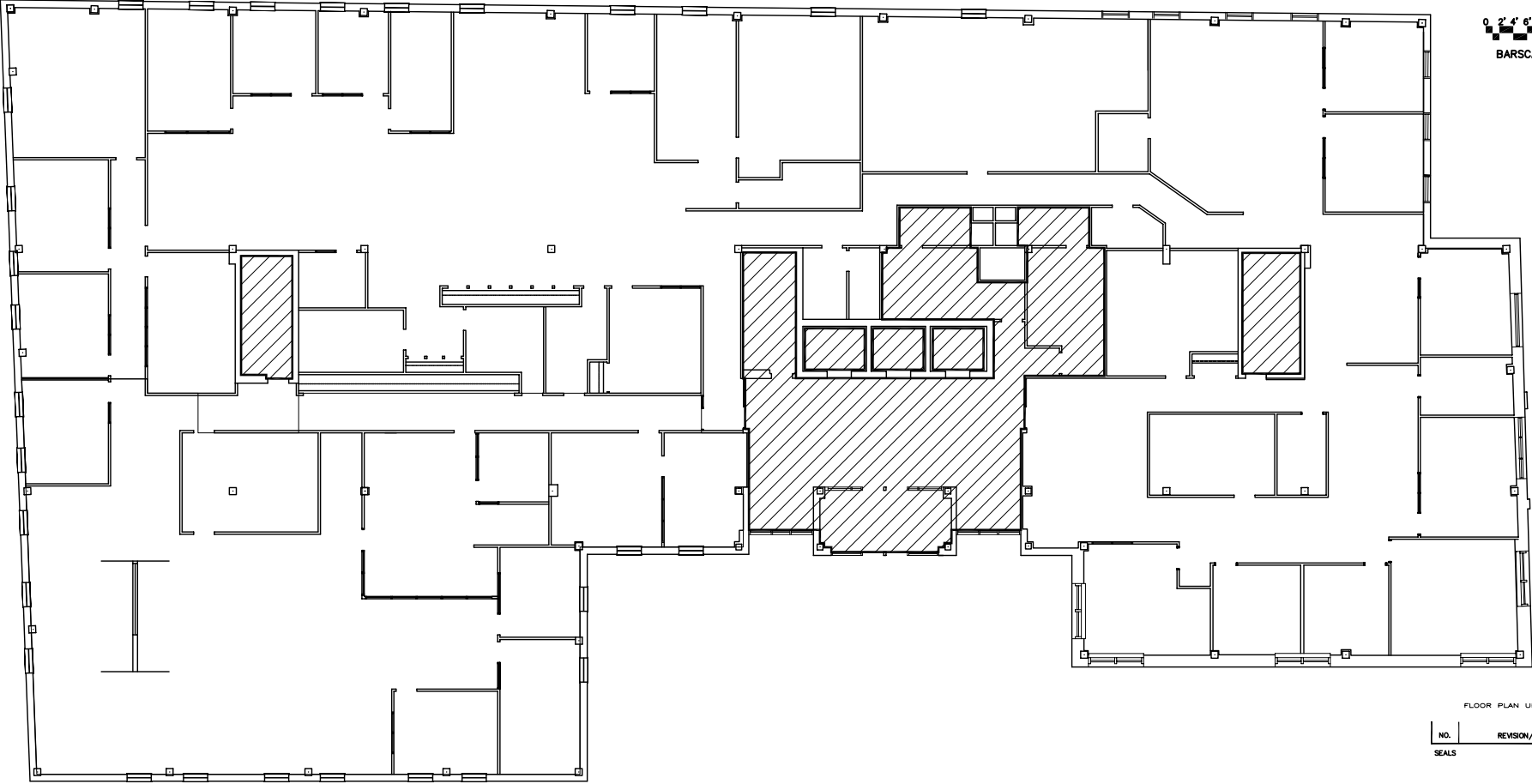
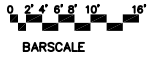
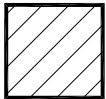


Address 185 KING STREET Project No. Description SECOND FLOOR PLAN Sheet no. Date File Name 0185KG02.DWG



SECOND FLOOR PLAN



AREA TO BE CLEANED 2,033 SQUARE FEET

FLOOR PLAN UPDATED JUNE 97

NO.	REVISION/DESCRIPTION	BY	DATE

SEALS

DRAWN BY	CHECKED BY	APPROVED

DATE USER APPROVAL

Winnipeg THE CITY OF WINNIPEG
 PLANNING, PROPERTY AND DEVELOPMENT DEPT.
 300-65 GARRY STREET

PROJECT MANDARIN BUILDING HYDRO DEPARTMENT 185 KING STREET

SHEET TITLE SECOND FLOOR PLAN

SCALE	PROJECT NO	SHEET NO
N.T.S.		