


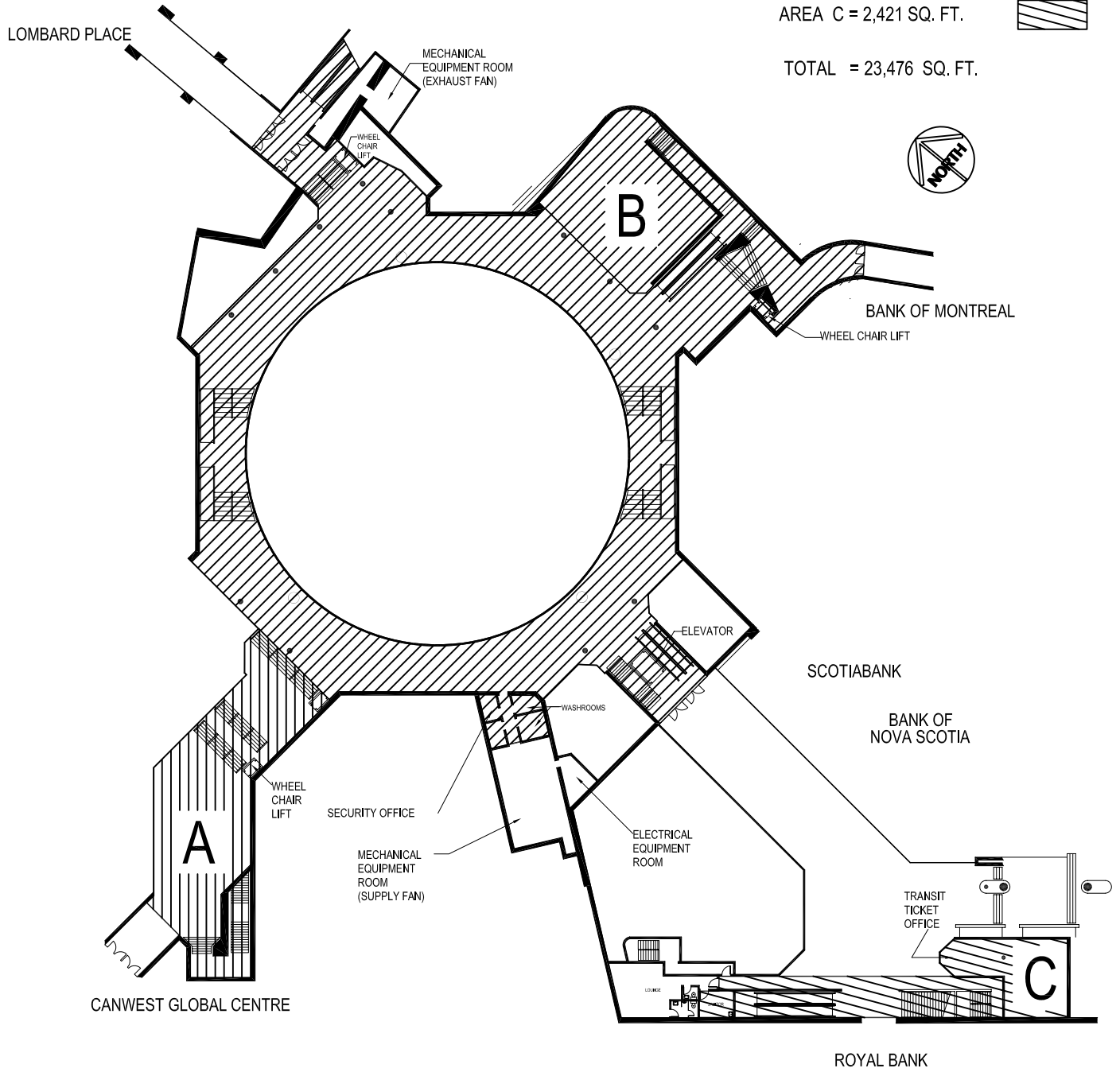


AREA A = 3,718 SQ. FT. 
 AREA B = 17,337 SQ. FT. 
 AREA C = 2,421 SQ. FT. 
 TOTAL = 23,476 SQ. FT.



THE CITY OF WINNIPEG
 PLANNING, PROPERTY &
 DEVELOPMENT DEPARTMENT
 CIVIC ACCOMMODATIONS DIVISION
 300-65 GARRY ST. R3C 4K4

**PORTAGE & MAIN CONCOURSE
 CLEANING ROUTE**

PROJECT			SHEET TITLE		
DRAWN BY	CHECKED BY	APPROVED BY	DATE	SCALE	PROJECT/SHEET NO.
MARK K (MK)			AUG25/04	N.T.S.	