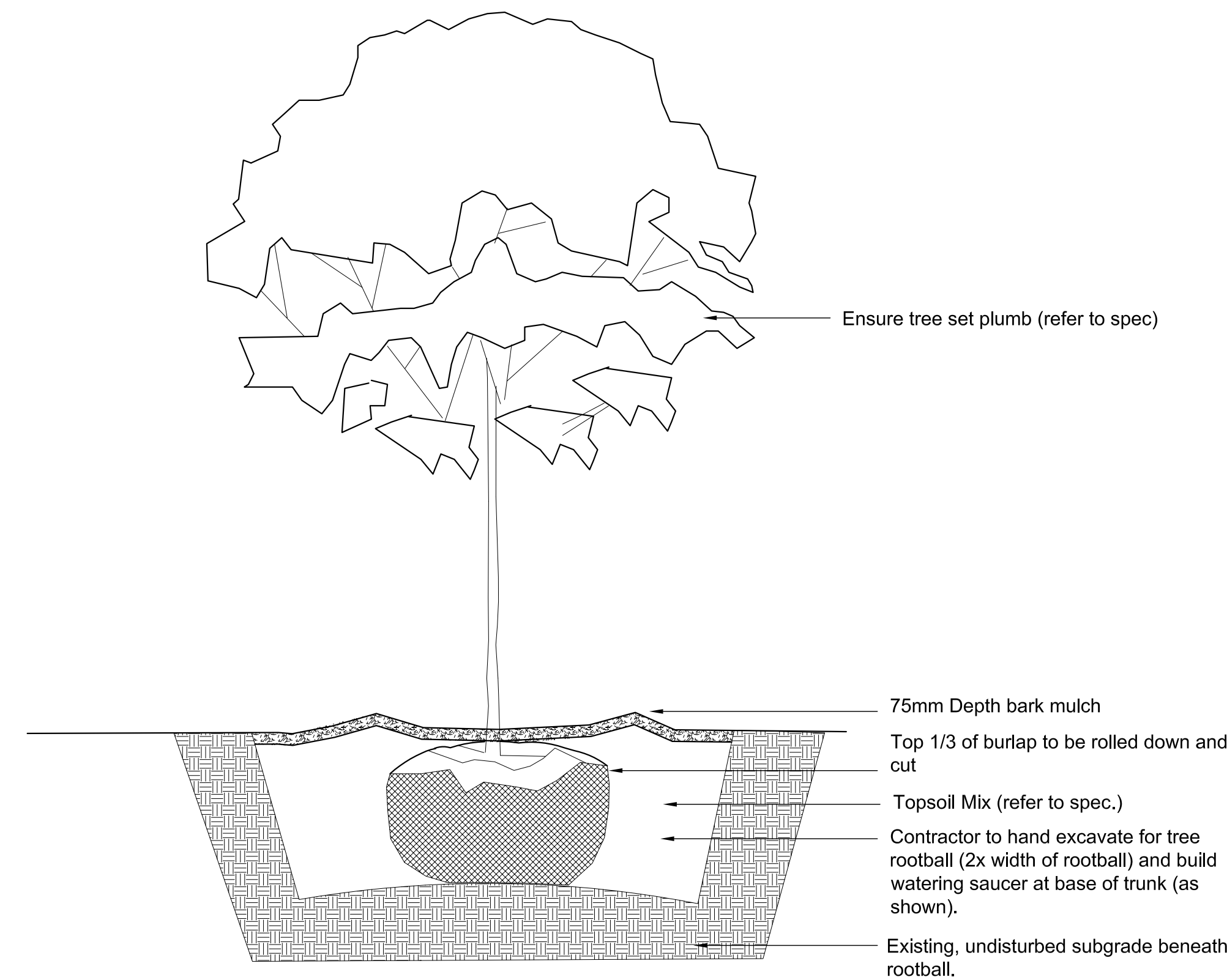
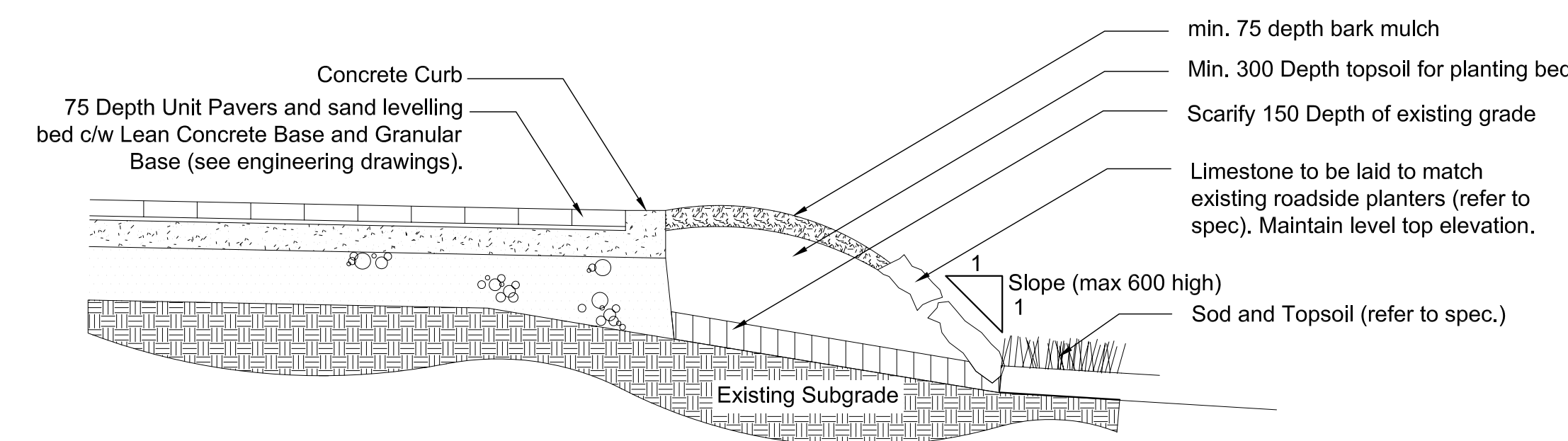


1 HARD SURFACE LAYOUT PLAN
 SCALE 1:100

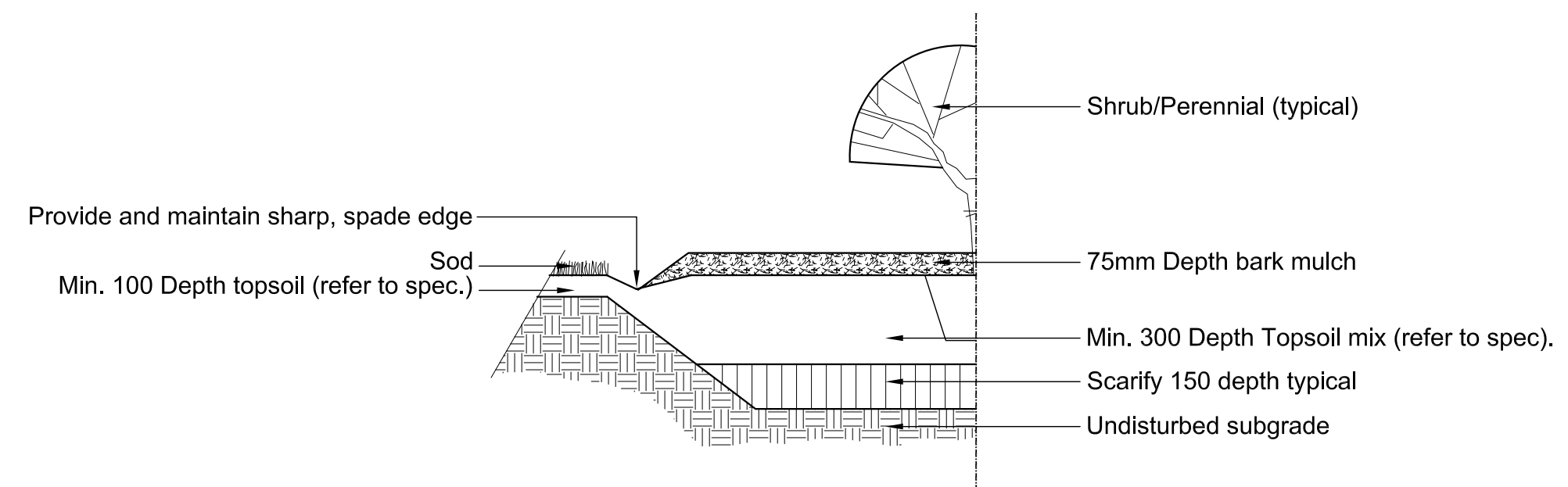
NOTES:
 1. Layout of concrete forms, planting bed, trees, and sloped limestone flagstone to be painted/staked and approved by contract administrator prior to excavation.
 2. Contractor to verify location of all underground services prior to excavation.
 3. Contractor to ensure positive drainage away from building.



2 TYPICAL TREE PLANTING DETAIL
 SCALE 1:20



3 TYPICAL LIMESTONE PAVER IN SOD SECTION
 SCALE 1:20



4 TYPICAL PLANTING BED DETAIL
 SCALE 1:20

PRELIMINARY
 FOR BIDDING PURPOSES ONLY

METRIC
 WHOLE NUMBERS INDICATE MILLIMETERS
 DECIMALIZED NUMBERS INDICATE METRES

				LANDSCAPE ARCHITECT'S SEAL		THE CITY OF WINNIPEG WATER AND WASTE DEPARTMENT		CONSULTANT DRAWING NUMBER L1.2	
				DESIGNED BY BGS	CHECKED BY CO	GALT AVENUE PUMPING STATION REDEVELOPMENT		SHEET 2 OF 2	
				DRAWN BY CD / BGS	APPROVED BY -			CITY DRAWING NUMBER LD-3025B	
				HOR. SCALE AS NOTED	RELEASED FOR CONSTRUCTION	LANDSCAPE DETAILS			
1	ISSUED FOR TENDER	06/24/04	BGS	DATE 2004 24 06	DATE	BID OPP. 244-2004			
NO.	REVISIONS	DATE	BY	DATE	DATE	FILENAME: 346_062404.DWG			