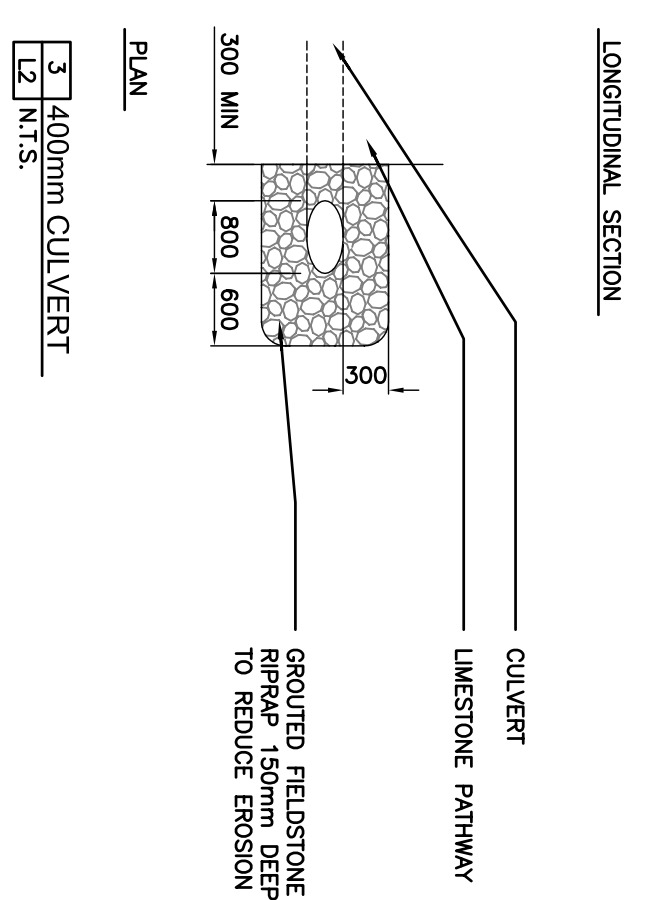
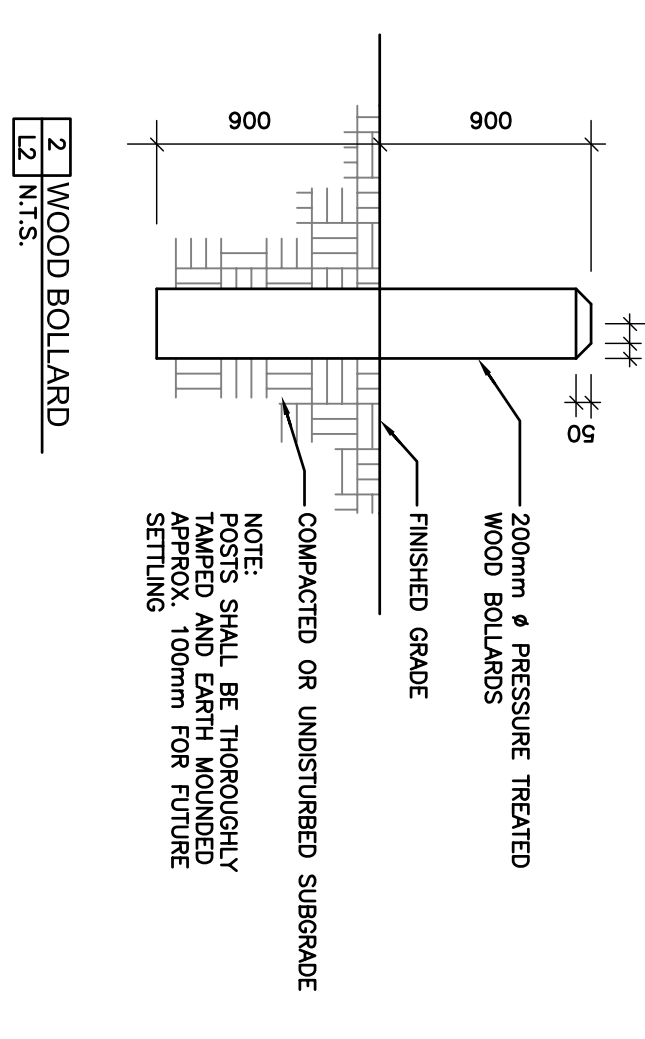
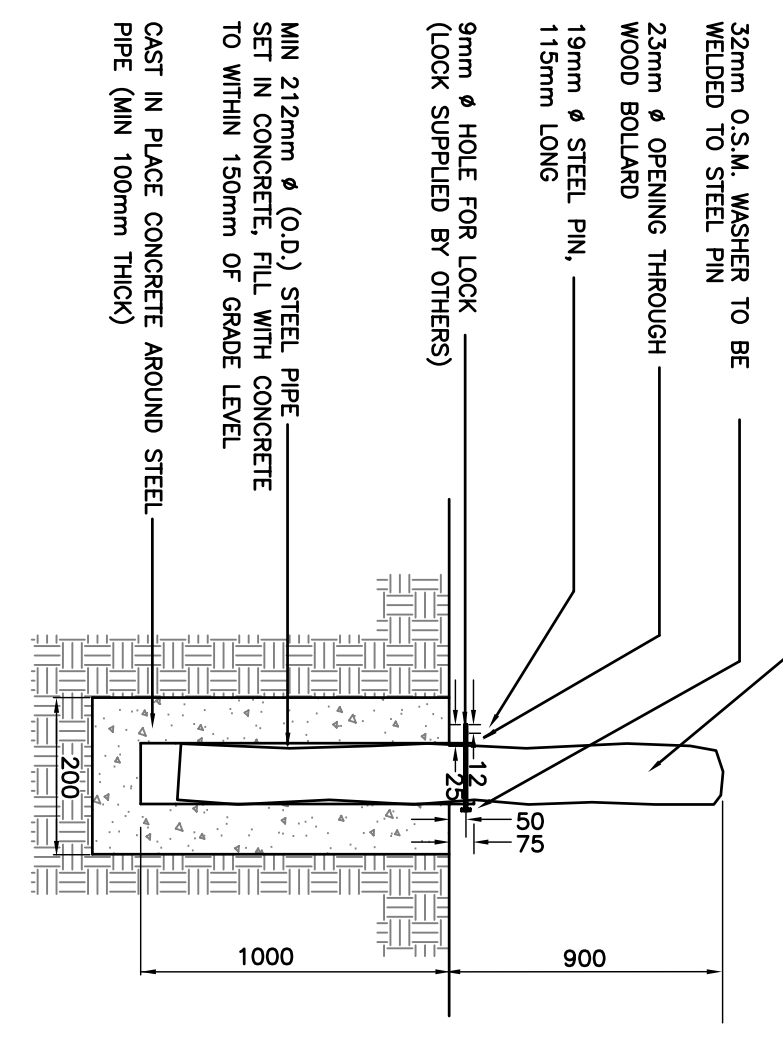
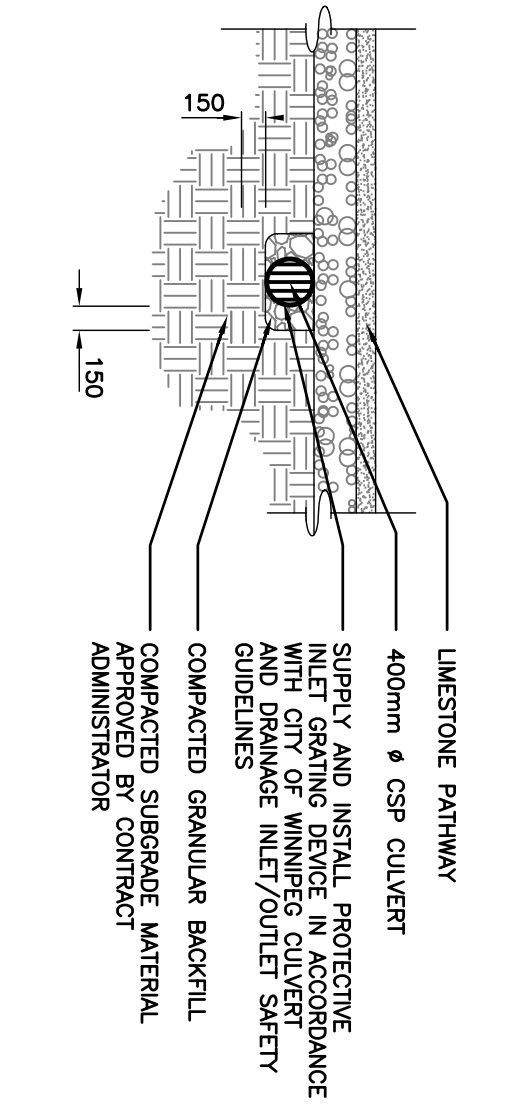
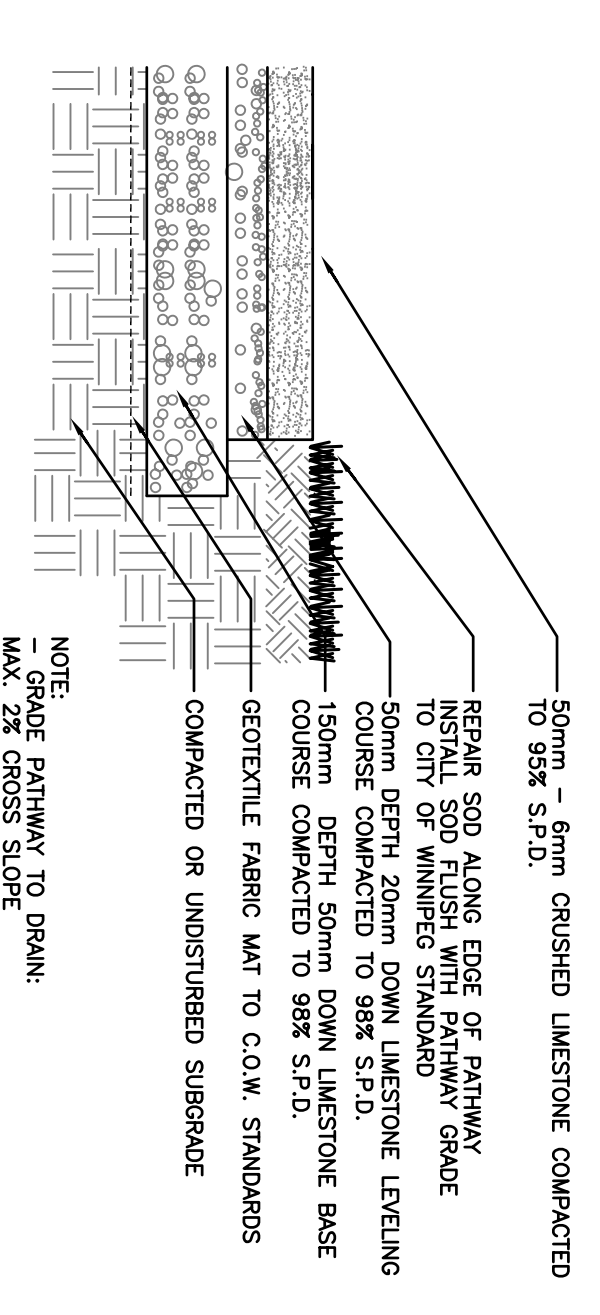
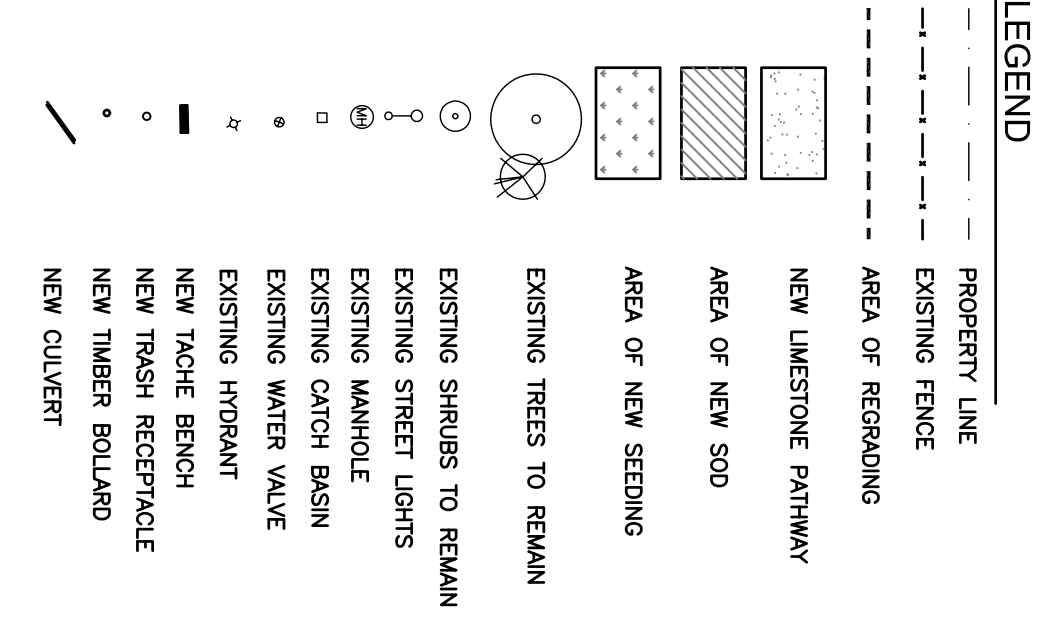


- NOTES**
1. CONTRACTOR TO CONFIRM LOCATION OF ALL EXISTING UTILITIES AND REPORT ANY DISCREPANCIES TO CONTRACT LAYOUT TO BE APPROVED BY CONTRACT ADMINISTRATOR PRIOR TO ANY CONSTRUCTION, OR ADMINISTRATION.
  2. ALL DIMENSIONS ARE IN METRIC UNLESS OTHERWISE NOTED. DECIMAL NUMBERS INDICATE METERS.
  3. REFER TO SITE SERVICES PLAN (SS2) FOR LOCATION OF CATCH BASINS, MANHOLES AND LID LIDS.
  4. SOILED MATERIALS TO BE REMOVED AND REPAIRED TO ORIGINAL CONDITION. REFER TO WRITTEN SPECIFICATIONS.
  5. SUITABLE CLEAN EARTH FILL TO BE SALVAGED AND REUSED AS INSTRUCTED BY WRITTEN SPECIFICATIONS. REFER TO WRITTEN SPECIFICATIONS.
  6. REFER TO WRITTEN SPECIFICATIONS.
  7. REFER TO WRITTEN SPECIFICATIONS.
  8. REFER TO WRITTEN SPECIFICATIONS.
  9. REFER TO WRITTEN SPECIFICATIONS.
  10. REFER TO WRITTEN SPECIFICATIONS.
  11. REFER TO WRITTEN SPECIFICATIONS.



No.	Scale	Date	Issued For
1	AS SHOWN	05-25-04	ISSUED FOR TENDER
2	AS SHOWN	25/05/04	ISSUED FOR DEVELOPMENT PERMIT



Project Title  
**BURROWS CENTRAL PARK RENOVATION PROJECT**

Client  
**CITY OF WINNIPEG**



Sheet Title  
**SGT. TOMMY PRINCE  
NM VETERANS PARK  
LAYOUT PLAN**

Project No.  
**04-012**

Drawing No.  
**L9**