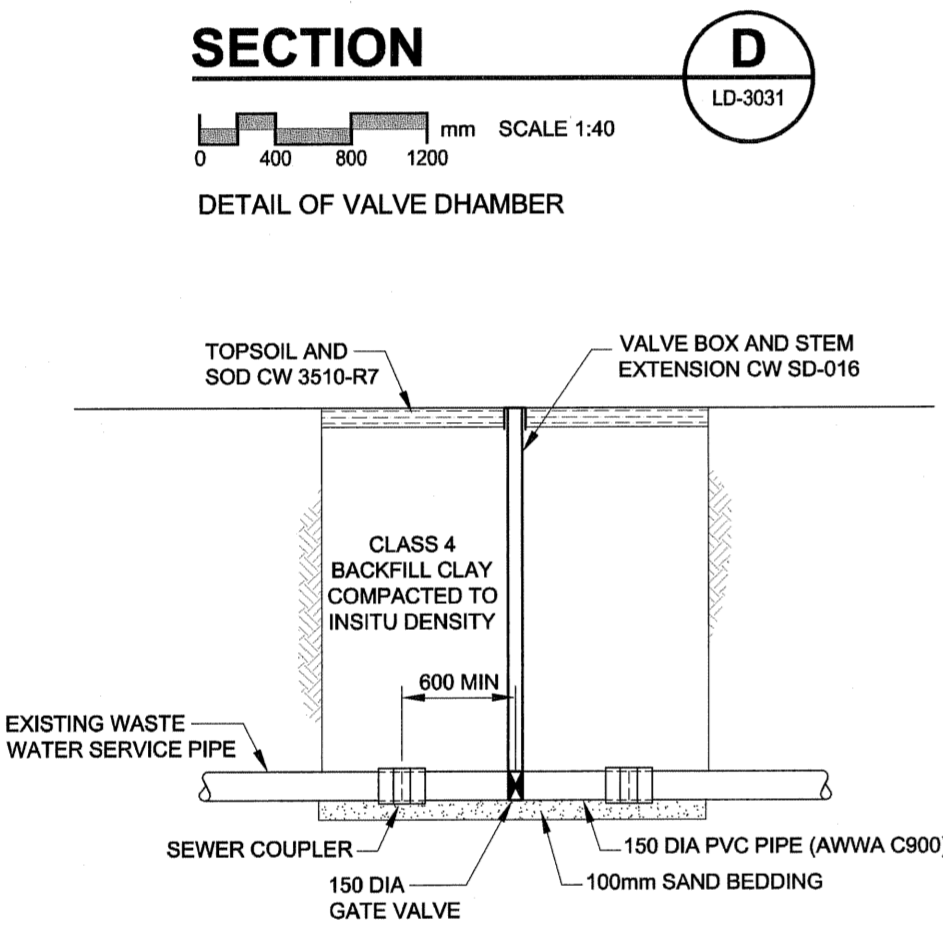
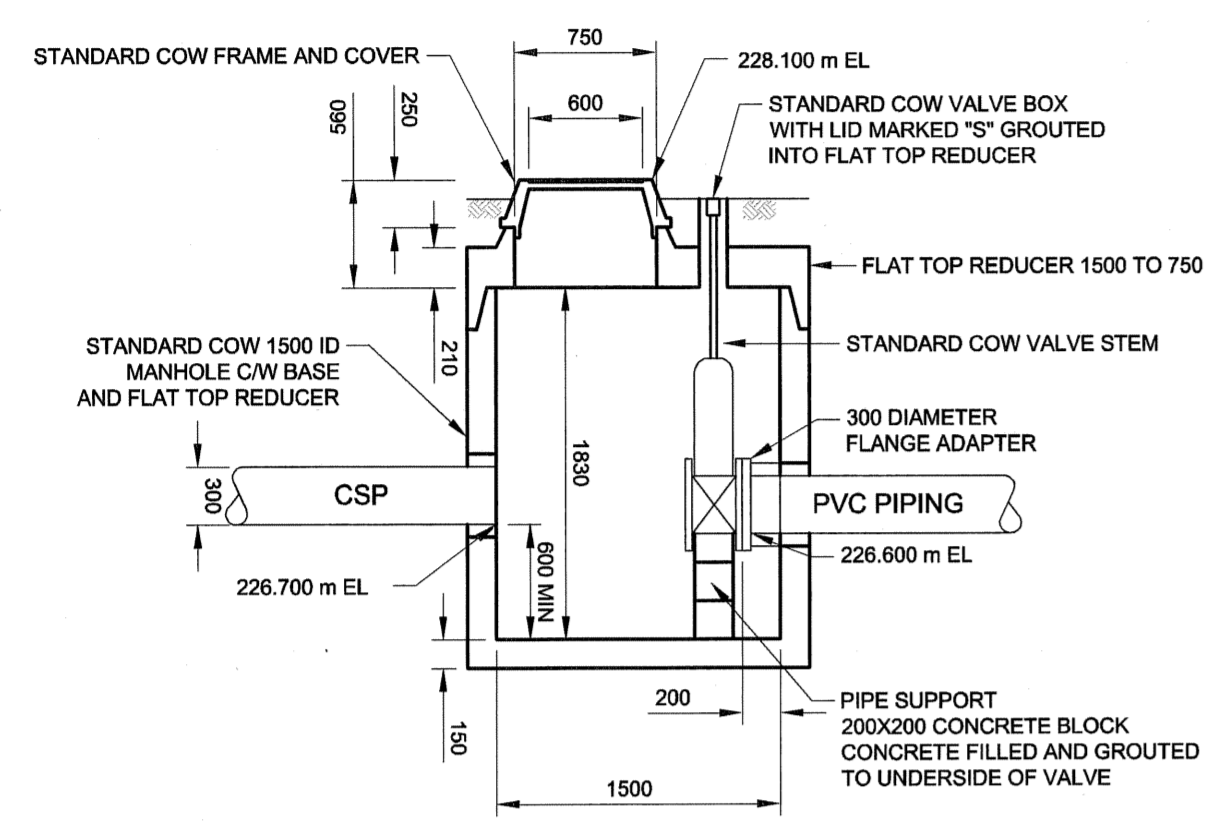
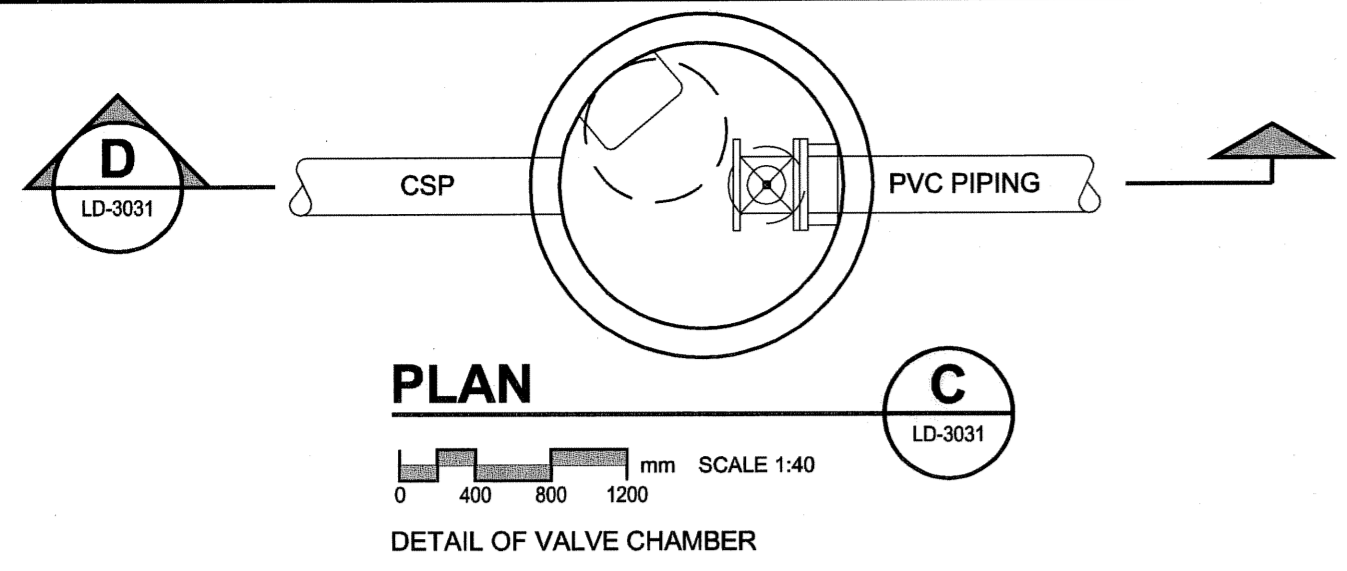
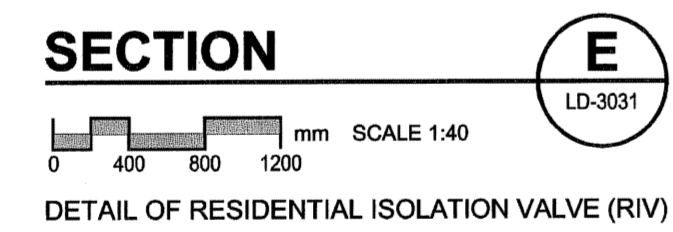


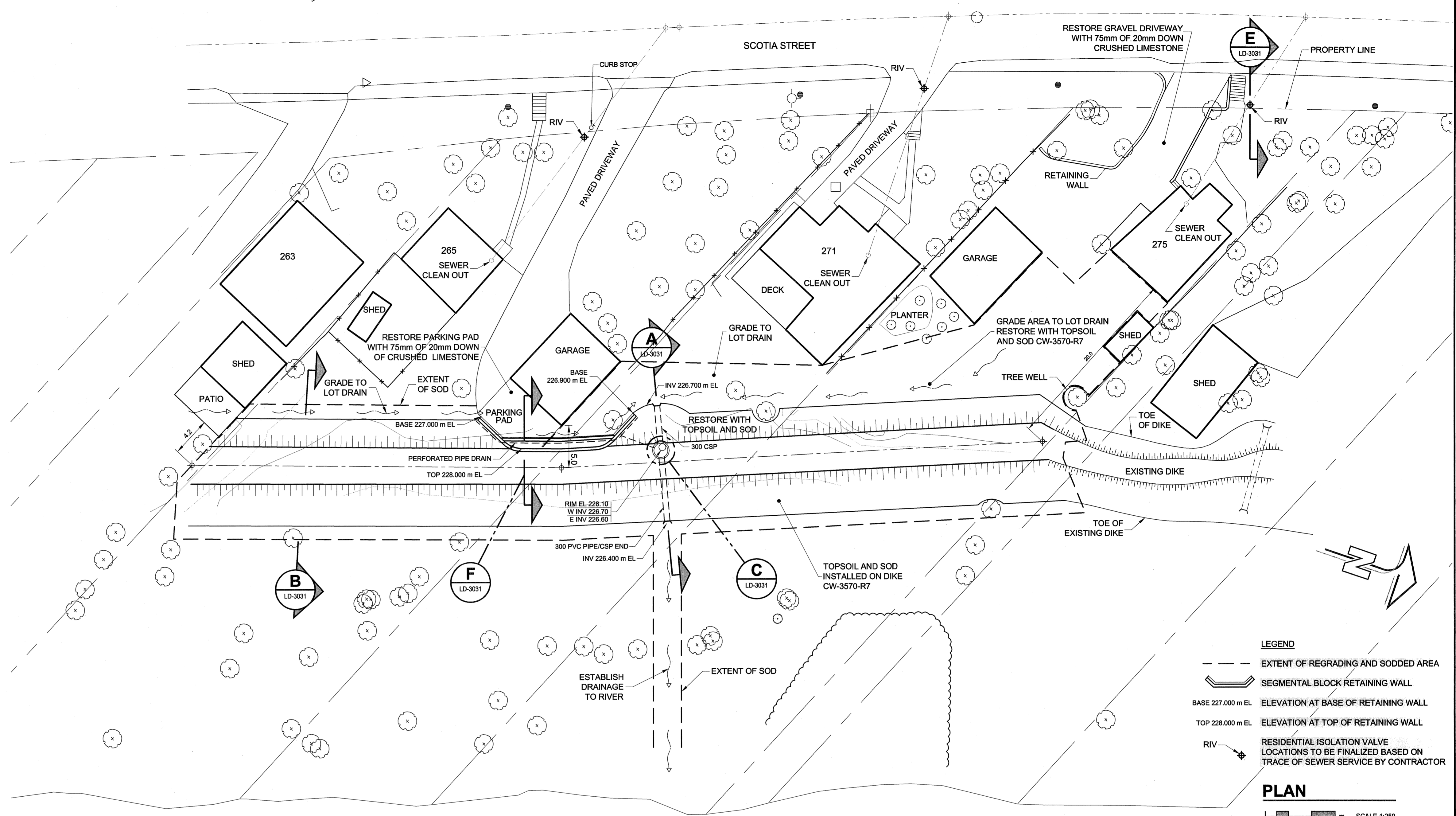
D SIZE 22" x 34" (559mm x 864mm)



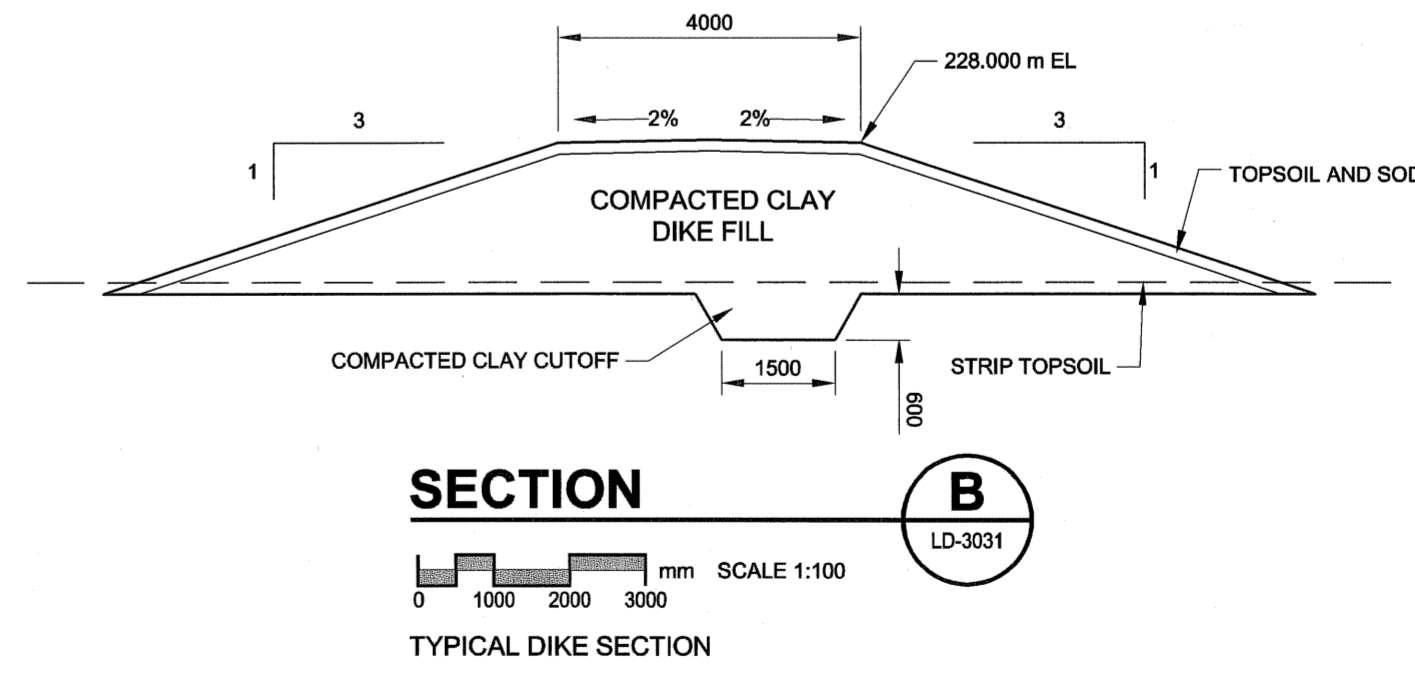
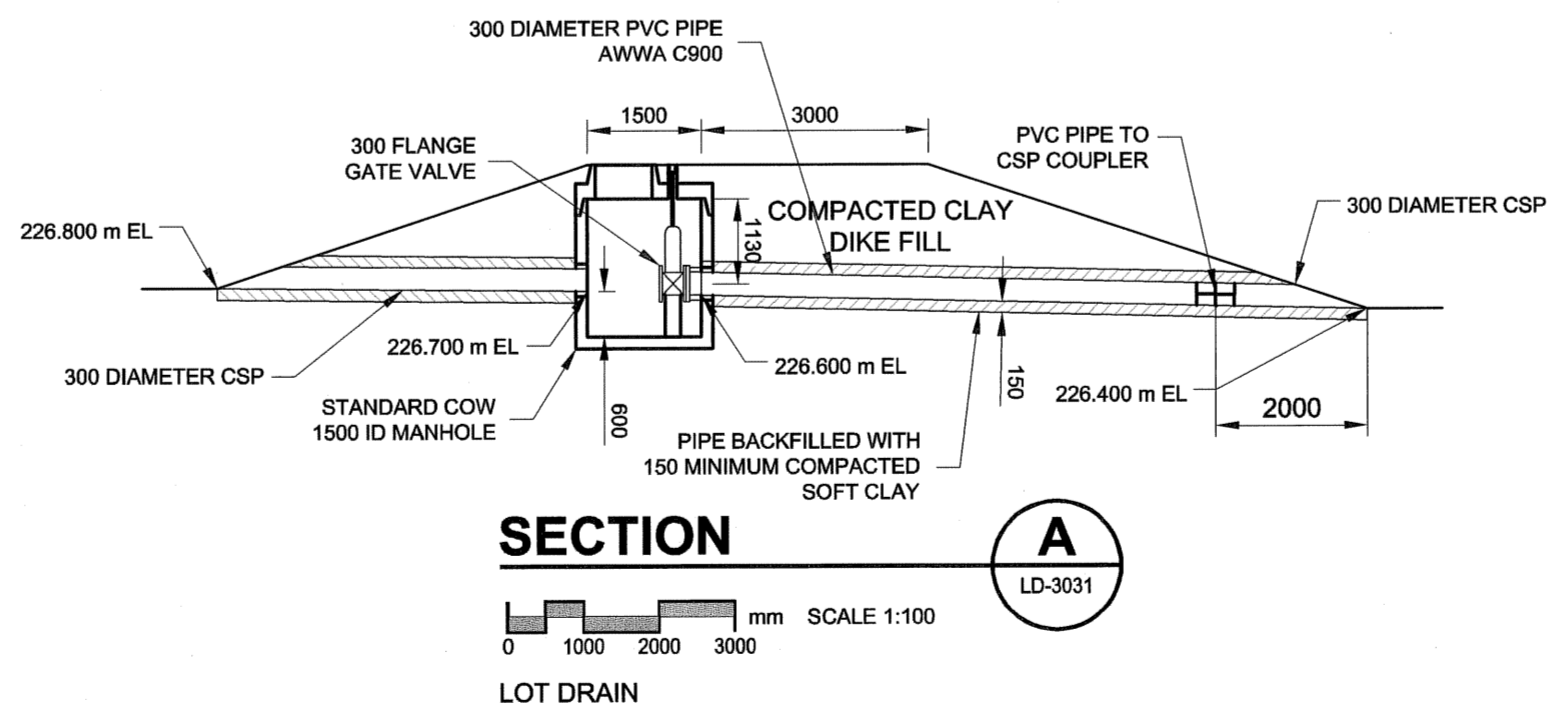
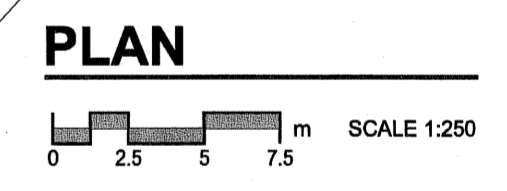
**NOTE:**  
LOCATION TO BE APPROVED BY CONTRACT ADMINISTRATOR



- NOTES:**
- ELEVATION AT BASE OF WALL VARIES 226.9 TO 227.0
  - GEOGRID  
- MACGRID WG04 OR MIRGRID3XT
  - RETAINING WALL BLOCK  
- ALLANLOCK ABSTONE OR CORNER STONE 100  
- COLOUR SAND STONE OR DESERT BUFF
  - PERFORATED PIPE DRAIN  
- BIG 'O' XTF0425



- LEGEND**
- EXTENT OF REGRADING AND SODDED AREA
  - ▬ SEGMENTAL BLOCK RETAINING WALL
  - BASE 227.000 m EL. ELEVATION AT BASE OF RETAINING WALL
  - TOP 228.000 m EL. ELEVATION AT TOP OF RETAINING WALL
  - RIV RESIDENTIAL ISOLATION VALVE LOCATIONS TO BE FINALIZED BASED ON TRACE OF SEWER SERVICE BY CONTRACTOR



LOCATION APPROVED UNDERGROUND STRUCTURES		DATE	
SUPR. U/G STRUCTURES	DATE		
COMMITTEE			
<b>NOTE:</b> LOCATION OF UNDERGROUND STRUCTURES AS SHOWN ARE BASED ON THE BEST INFORMATION AVAILABLE. BUT NO GUARANTEE IS GIVEN THAT ALL EXISTING UTILITIES ARE SHOWN OR THAT THE GIVEN LOCATIONS ARE EXACT. CONFIRMATION OF EXISTENCE AND EXACT LOCATION OF ALL SERVICES MUST BE OBTAINED FROM THE INDIVIDUAL UTILITIES BEFORE PROCEEDING WITH CONSTRUCTION.			
B	ISSUED FOR TENDER	04/08/27	LJV
A	ISSUED FOR REVIEW	04/07/23	JET
NO.	REVISIONS	YYMMDD	BY

<b>uma</b> www.umagroup.com	
2004 UMA ENGINEERING LTD. ALL RIGHTS RESERVED.	
DESIGNED BY JET	CHECKED BY JET
DRAWN BY LJV/MLH	APPROVED BY
HOR. SCALE AS SHOWN	RELEASED FOR CONSTRUCTION
VERT. SCALE	DATE



BID OPPORTUNITY NO. 389-2004

**THE CITY OF WINNIPEG**  
WATER AND WASTE DEPARTMENT

**SECONDARY DIKE**  
265, 271 & 275 SCOTIA ST at TAIT AVE

DIKE LOCATIONS AND DETAILS

SHEET 3 OF 3	REV B
CITY DRAWING NUMBER	LD-3031

L:\Earth & Water\Projects\0265-381-01-265 & 271 Scotia St Dike\Drafting\Tender Dwg\LD-3031\_RB.dwg  
FILE: D:\265-ANSI-DWG-DHL-3M.DWT 2003-12-10 11:44am XXX