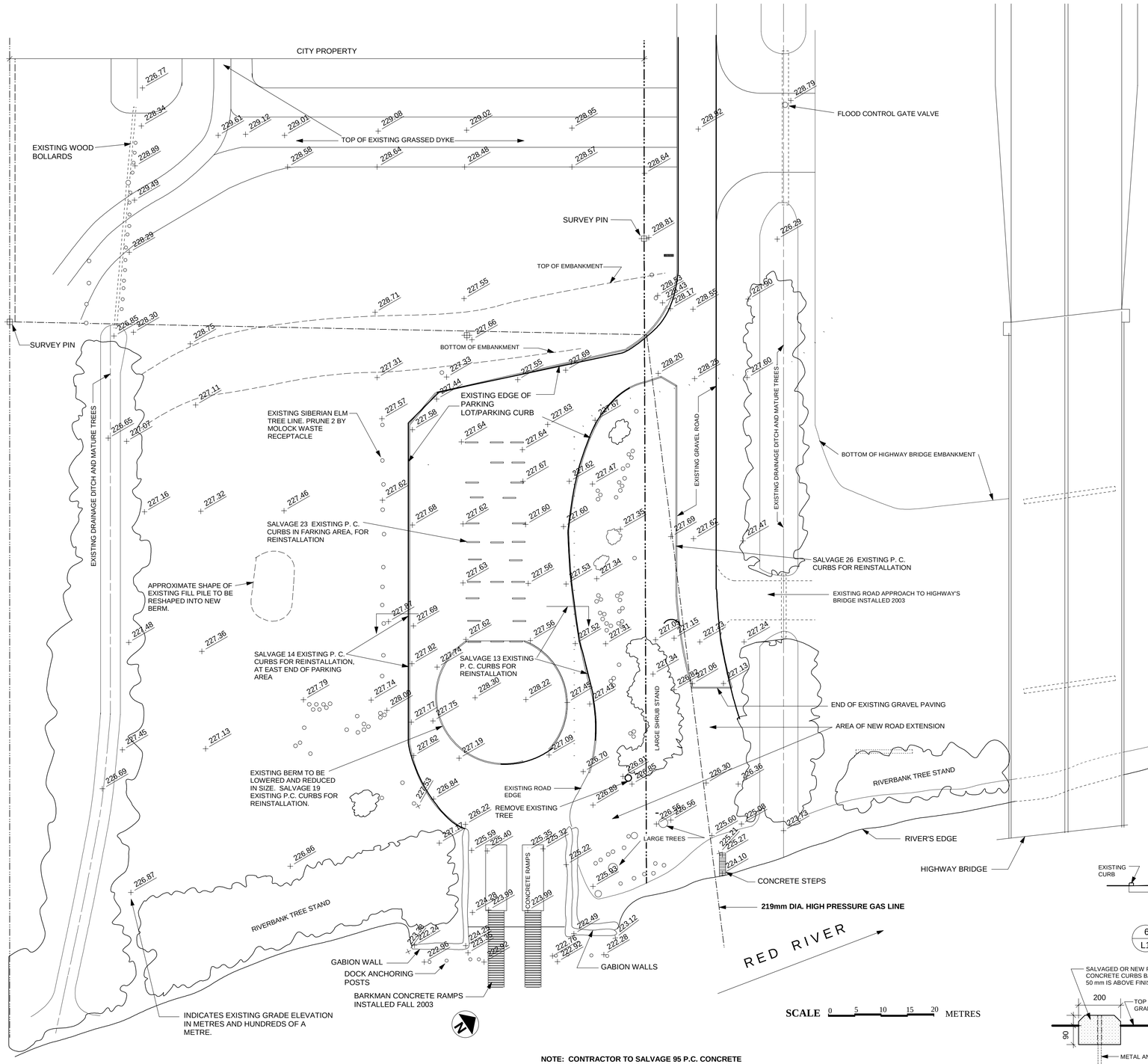

1 / L1 EXISTING SITE / DEMOLITION PLAN
Scale: 1:400

NOTE: CONTRACTOR TO SALVAGE 95 P.C. CONCRETE WHEELSTOPS FOR REINSTALLATION.

NOTE: SEE DTL. 2 - L2 RO NEW GRADING PLAN.

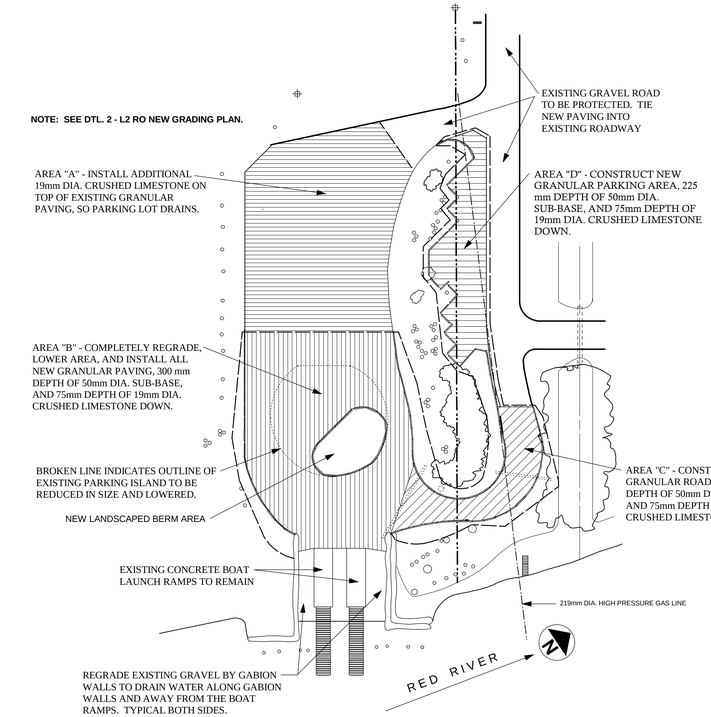

2 / L1 PAVEMENT AREAS

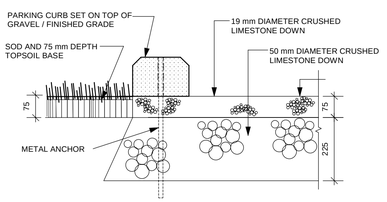

5 / L1 AREA "D" GRAVEL PAVING SECTION
Scale: 1:10

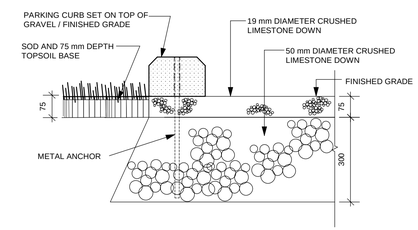

4 / L1 AREA "B" & "C" GRAVEL PAVING SECTION
Scale: 1:10

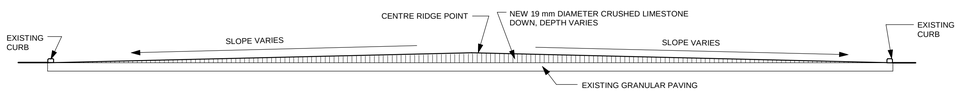

6 / L1 AREA "A" GRAVEL PAVING SECTION
Scale: 1:100

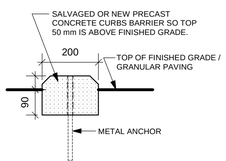

3 / L1 PRECAST CURB PARKING STALL MARKER (BURIED)
Scale: 1:10

RELEASED FOR CONSTRUCTION

MANAGER PARKS & OPEN SPACE DIVISION

PROJECT TITLE	DRAWING TITLE	SCALE	DRAWN BY	SHEET NO.
North Perimeter Boat Launch	EXISTING SITE PLAN AND AREA OF NEW PAVING	1:400	KR	L1
KEN RECH LANDSCAPE ARCHITECTS INC. 1480 Wellington Crescent Winnipeg Manitoba R3N 0B3 Tel(204) 489-6616 Fax 489-6852		DATE OCT. 5, 2004	FILE NO. 02-24-A	