NOTES :

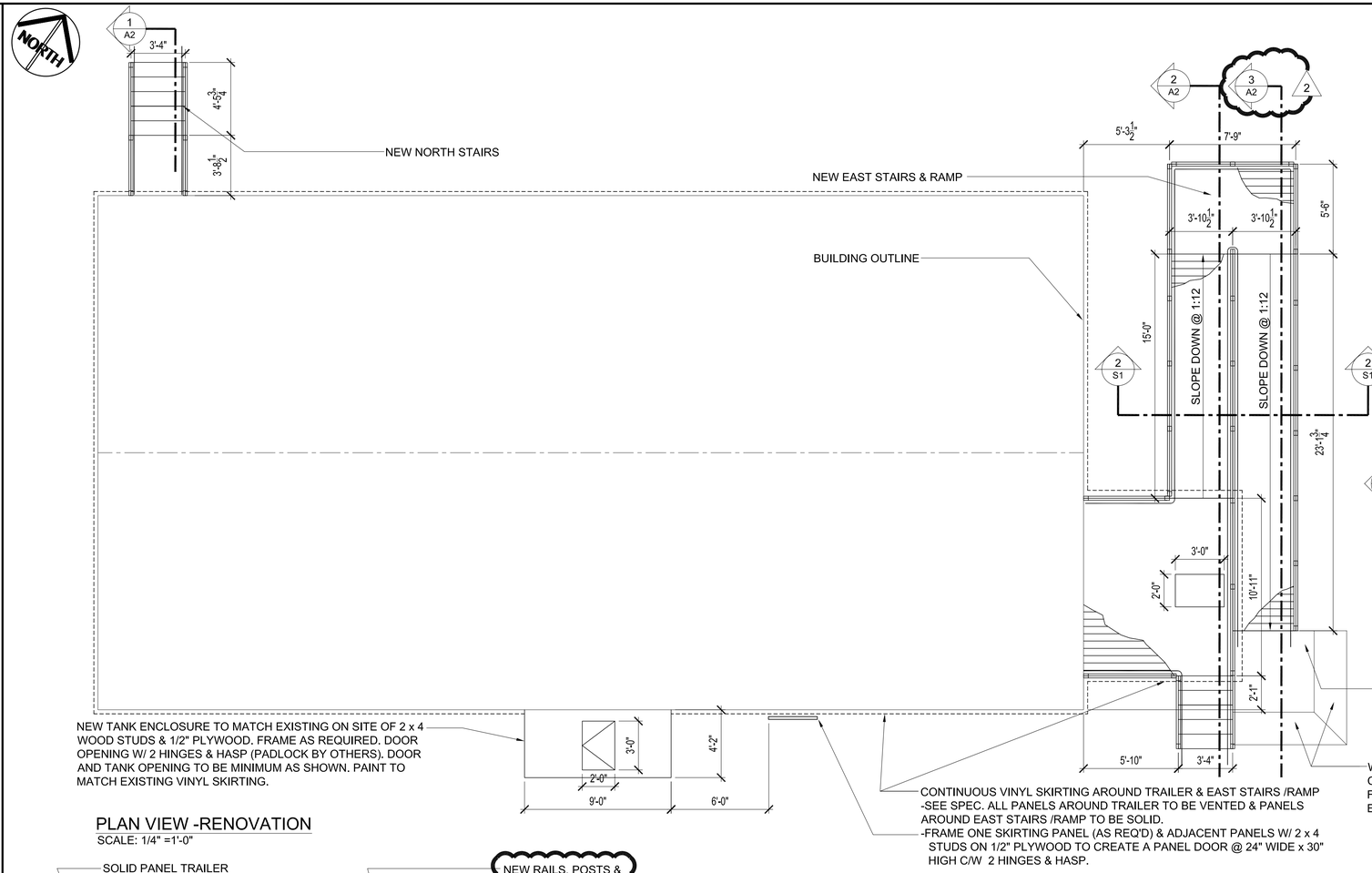

PLAN VIEW -RENOVATION
SCALE: 1/4" =1'-0"

PLAN -RAMP & STAIRS
SCALE: 1/4" =1'-0"

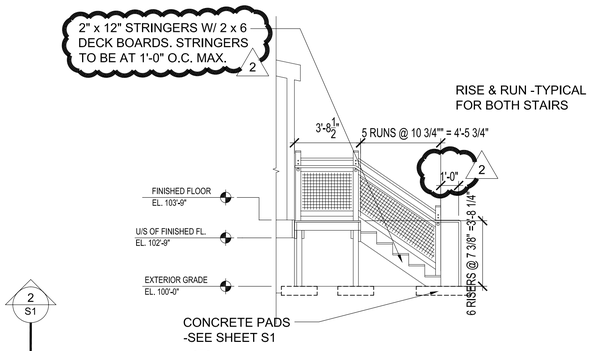

1 / A2 SECTION -NORTH STAIRS
SCALE: 1/4" =1'-0"

A / A2 ELEVATION

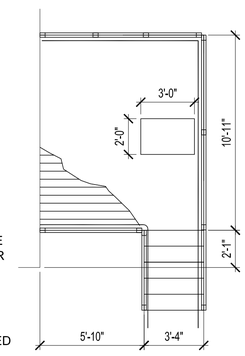

PLAN -STAIRS ONLY
SCALE: 1/4" =1'-0"

2 NEW RAIL EXTENSIONS FROM STAIRS @ 1'-0" ON B/S.

NEW "STAIRS ONLY PLAN".

NEW STAIRS & RAMP SECTION 3.

NEW TYPES OF RAILS, POSTS, WIRE MESH & DECK BOARDS.

1 NEW TYPES OF RAILS, POSTS, BALUSTERS & REVISED RAMP WIDTHS.

NO.	REVISION/DESCRIPTION	BY	DATE

SEALS

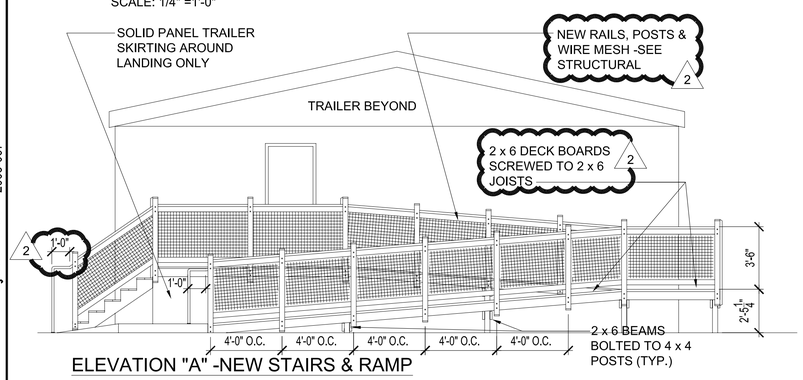

ELEVATION "A" -NEW STAIRS & RAMP
SCALE: 1/4" =1'-0"

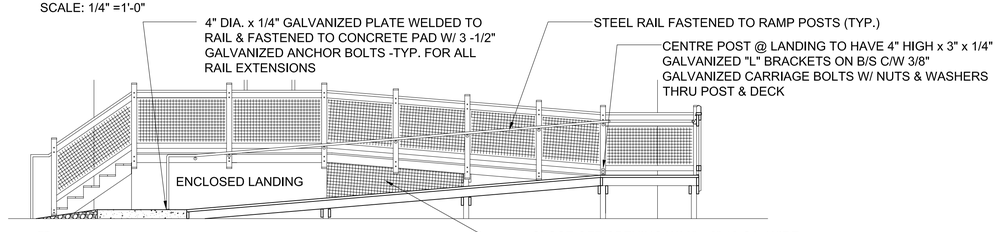

2 / 3 / A2 SECTION -EAST STAIR & RAMP
SCALE: 1/4" =1'-0"

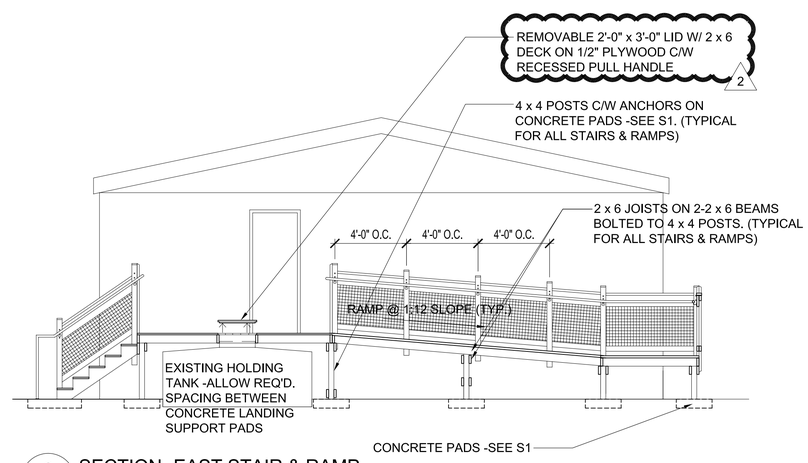

2 / A2 SECTION -EAST STAIR & RAMP
SCALE: 1/4" =1'-0"

DRAWN BY	MMK	CHECKED BY	APPROVED
DATE	2004.10.28	USER APPROVAL	

Winnipeg
CITY OF WINNIPEG
PLANNING, PROPERTY & DEVELOPMENT DEPARTMENT
CIVIC ACCOMMODATIONS DIVISION
300 – 65 GARRY ST. R3C 4K4

PROJECT
Wpg. Police Services -Bridgewater Park
Foundation Upgrading
341 CADBORO ROAD -Police Firing Range

SHEET TITLE
Plan View
Sections & Elevations

SCALE	PROJECT NO.	SHEET NO.
Noted	2003-067	A2R2

DRAWING SHEET SIZE: A1 (594mm x 841mm) PLOT 1:1

Address	Project No.	Date	Description	File Name
341 Cadboro Rd.	2003-067	2004.10.28	Plan View,Sections & Details	2003067V0\A2R2.dwg