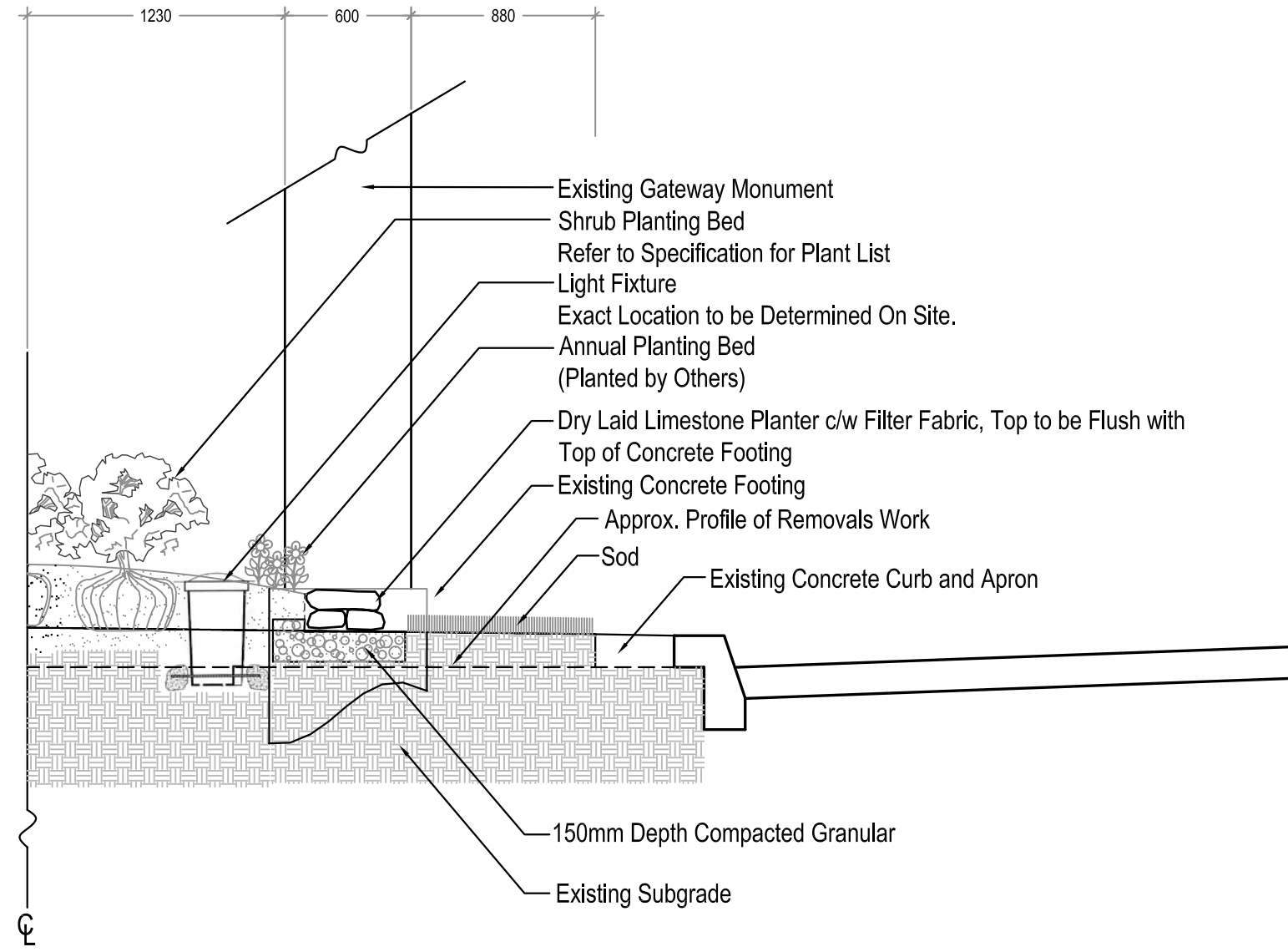
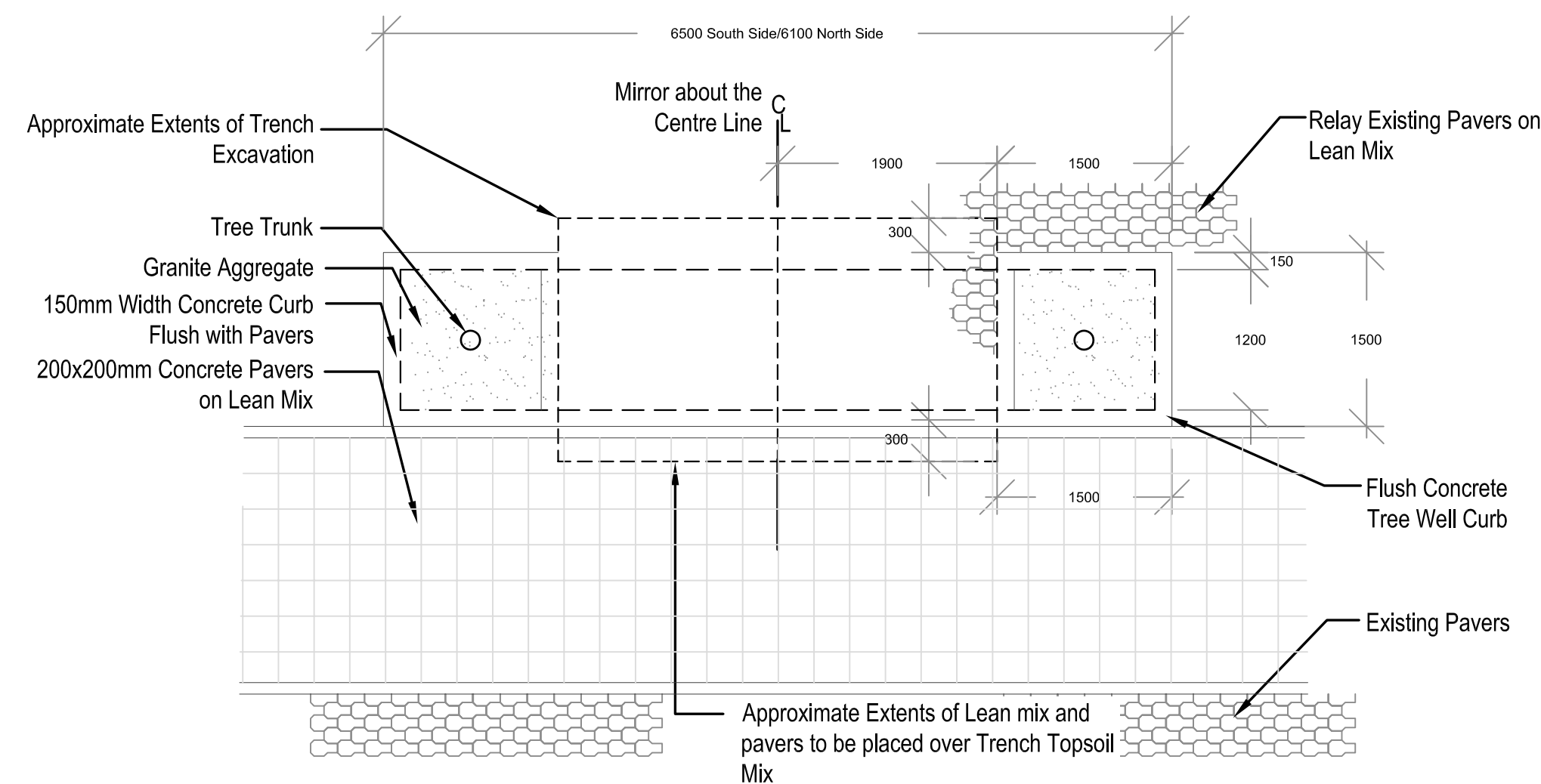


1 ENTRY AREA MEDIAN - ELEVATION
SCALE 1:30

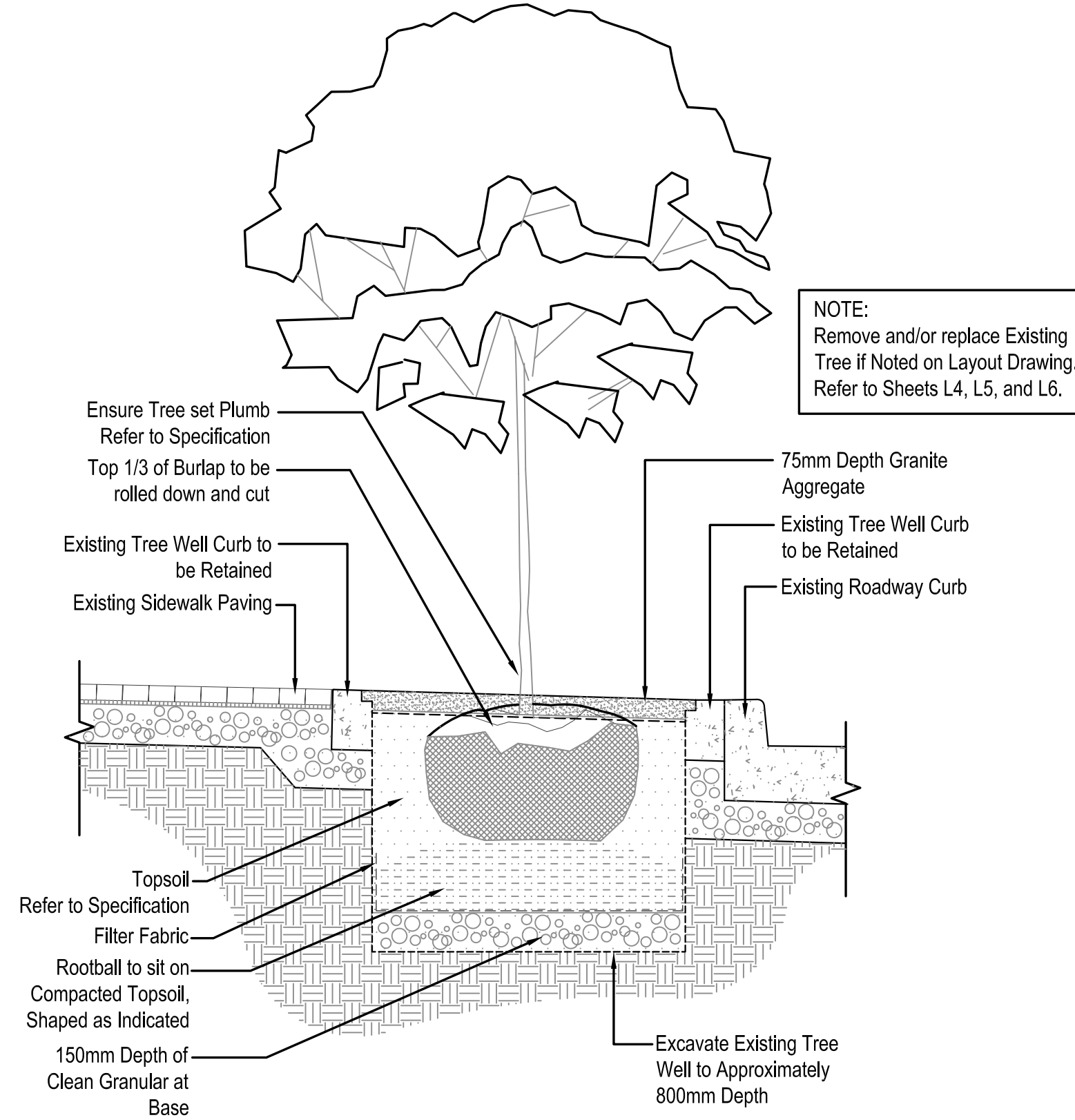


2 ENTRY AREA MEDIAN - SECTION
SCALE 1:30

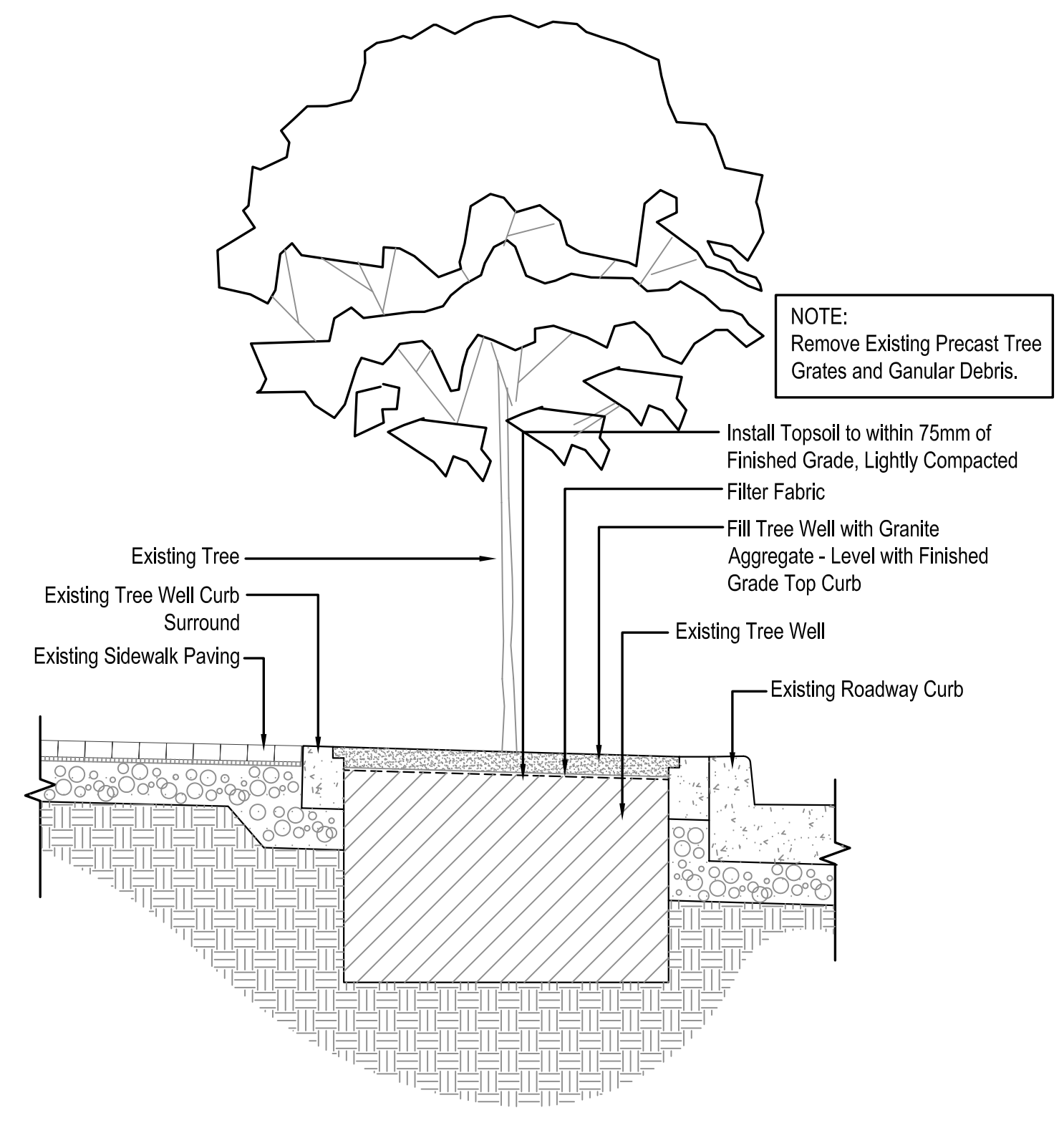


3 TREE TRENCH WITH LEAN MIX AND PAVER COVER - PLAN VIEW
SCALE 1:50

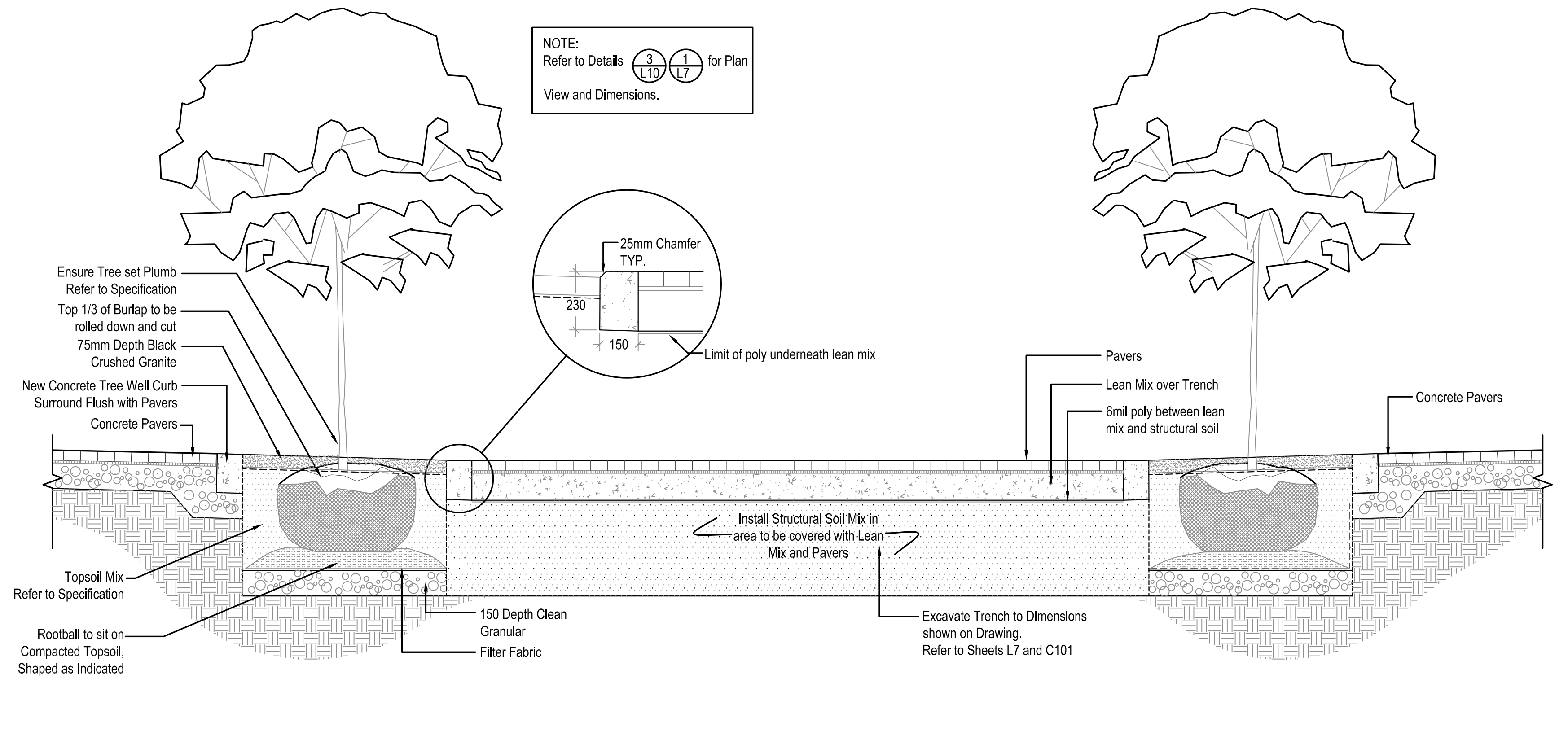
PRELIMINARY-NOT FOR CONSTRUCTION



4 RENOVATED TREE WELL - SECTION
SCALE 1:20



5 GRANITE FILL AT EXISTING TREE WELLS - SECTION
SCALE 1:20



6 NEW TREE WELL - SECTION
SCALE 1:20

LOCATION APPROVED UNDERGROUND STRUCTURES SUPPLY U/C STRUCTURES DATE COMMITTEE		All measurements in millimeters, unless otherwise noted.				LANDSCAPE ARCHITECT'S SEAL	
NOTE: LOCATION OF UNDERGROUND STRUCTURES AS SHOWN ARE BASED ON THE BEST INFORMATION AVAILABLE BUT NO GUARANTEE IS GIVEN THAT ALL EXISTING UTILITIES ARE SHOWN OR THAT THE GIVEN LOCATIONS ARE EXACT. CONFIRMATION OF EXISTENCE AND EXACT LOCATION OF ALL SERVICES MUST BE OBTAINED FROM THE INDIVIDUAL UTILITIES BEFORE PROCEEDING WITH CONSTRUCTION.		DESIGNED BY CO DRAWN BY RL/AVG HOR. SCALE: AS SHOWN VERTICAL:		CHECKED BY APPROVED BY RELEASED FOR CONSTRUCTION:		THE CITY OF WINNIPEG DEPARTMENT OF PLANNING, PROPERTY AND DEVELOPMENT PROJECT TITLE PROVENCHER BOULEVARD STREETSCAPING	
1 ISSUED FOR TENDER 8/30/04 NO. REVISIONS DATE BY DATE 8/30/04						SHEET 11 OF 11 COMPUTER FILE NAME 319_PROVENCHER.DWG CITY DRAWING NUMBER L11	