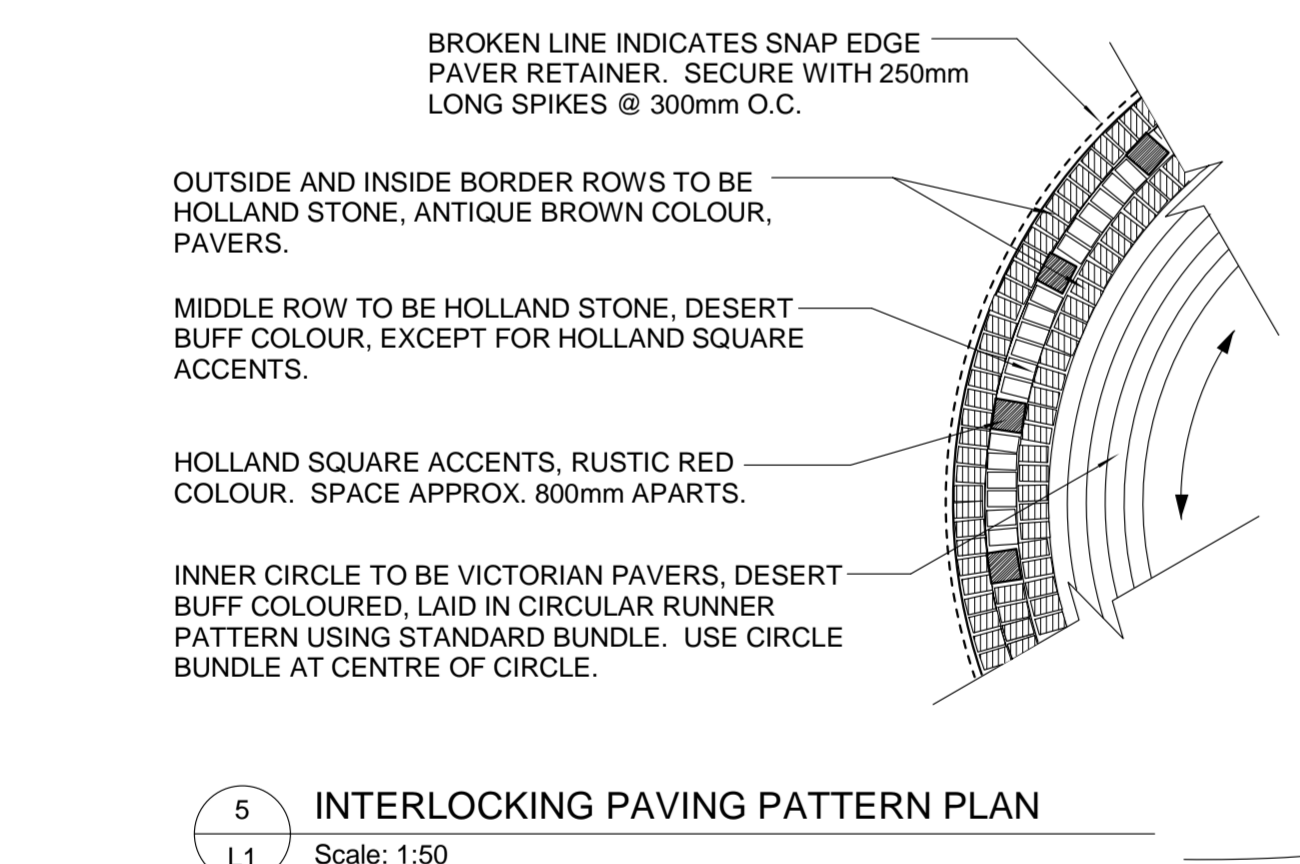
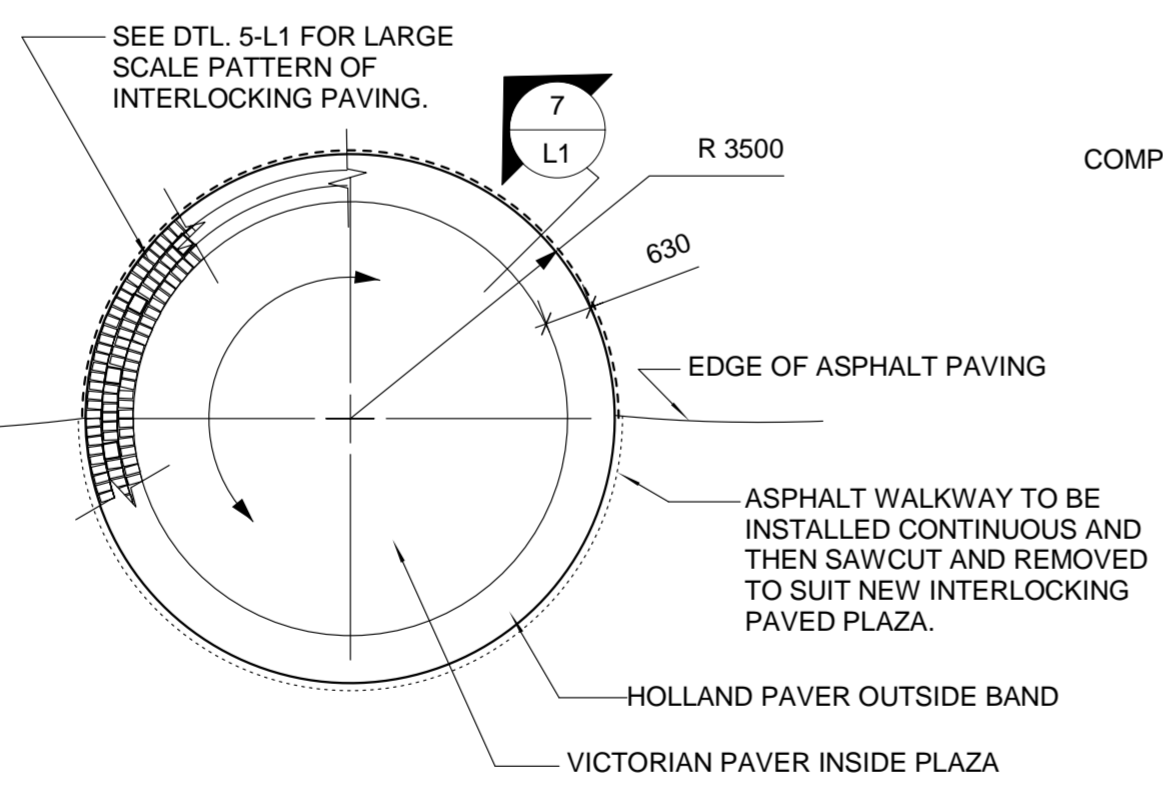


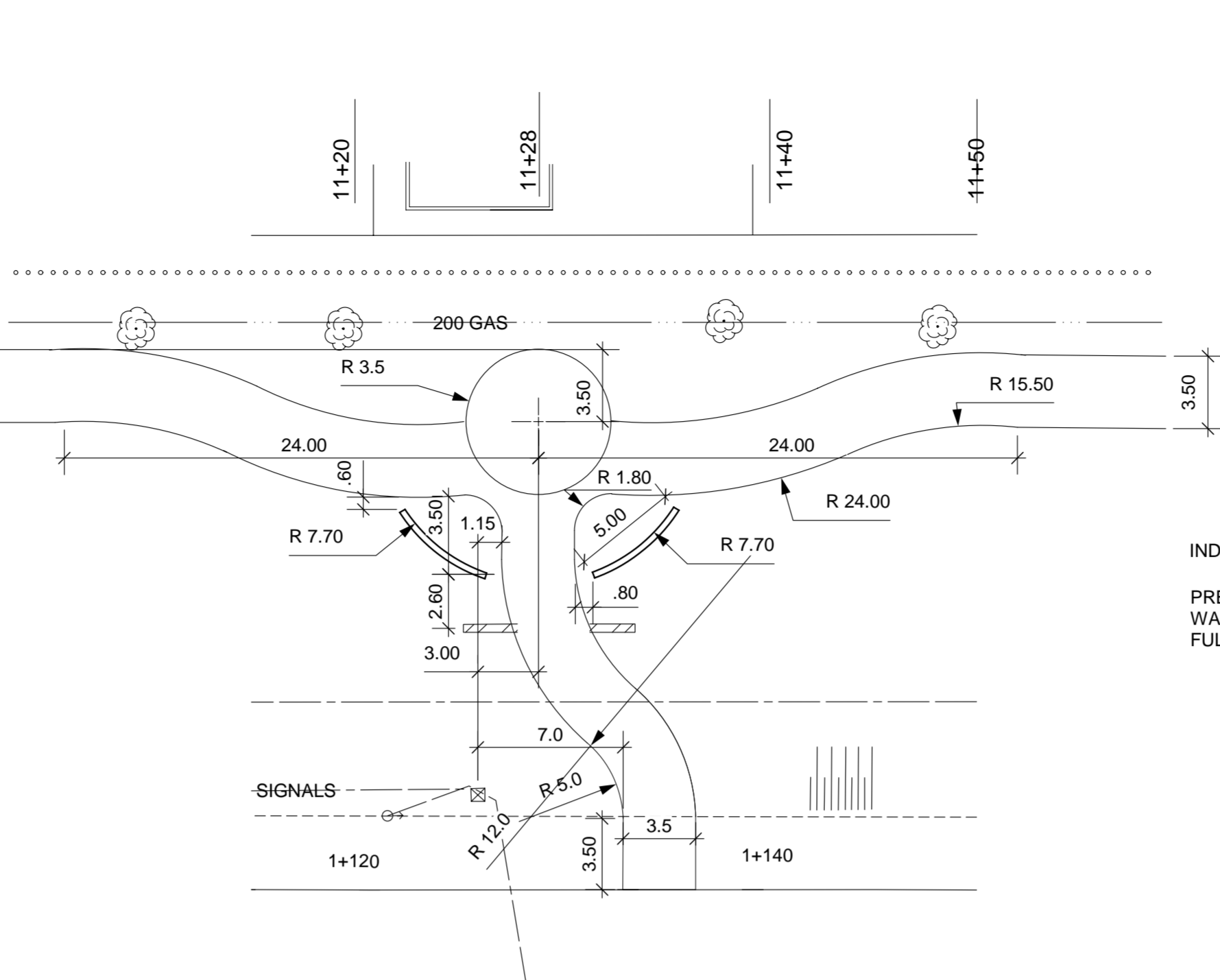
3 PLAZA 11+ 28 LANDSCAPE PLAN
L1 Scale: 1:100



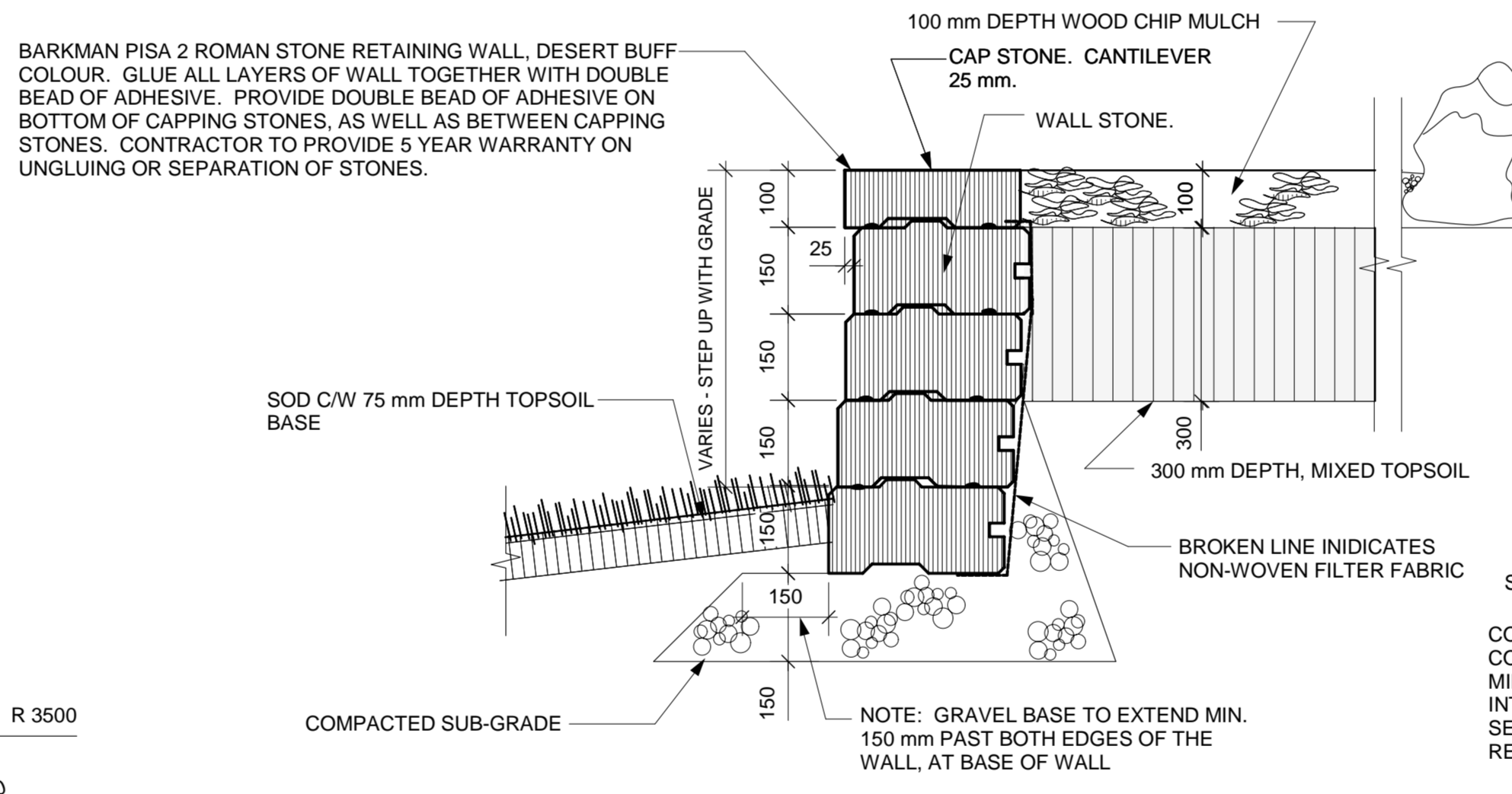
5 INTERLOCKING PAVING PATTERN PLAN
L1 Scale: 1:50



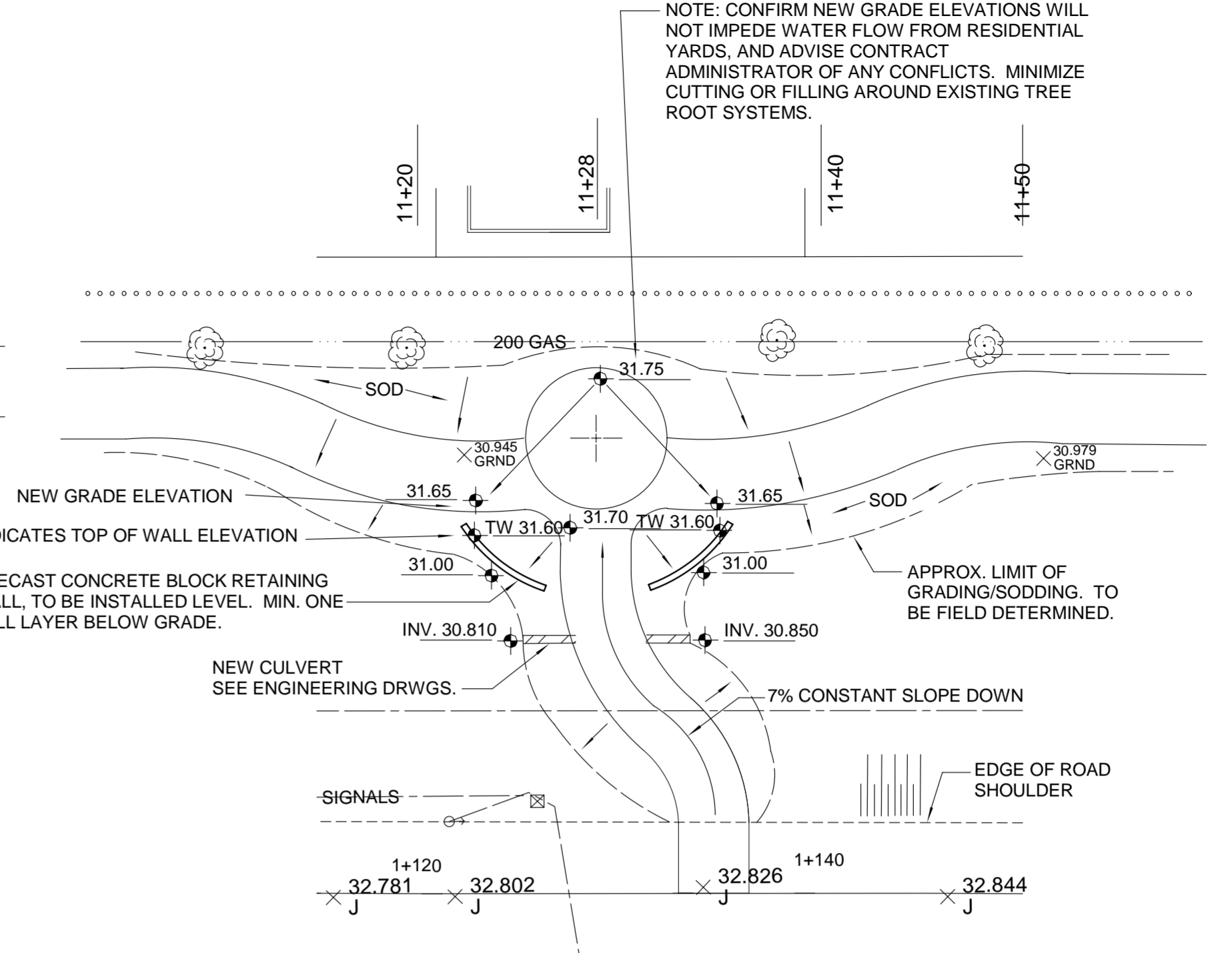
4 11+28 PLAZA PLAN
L1 Scale: 1:100



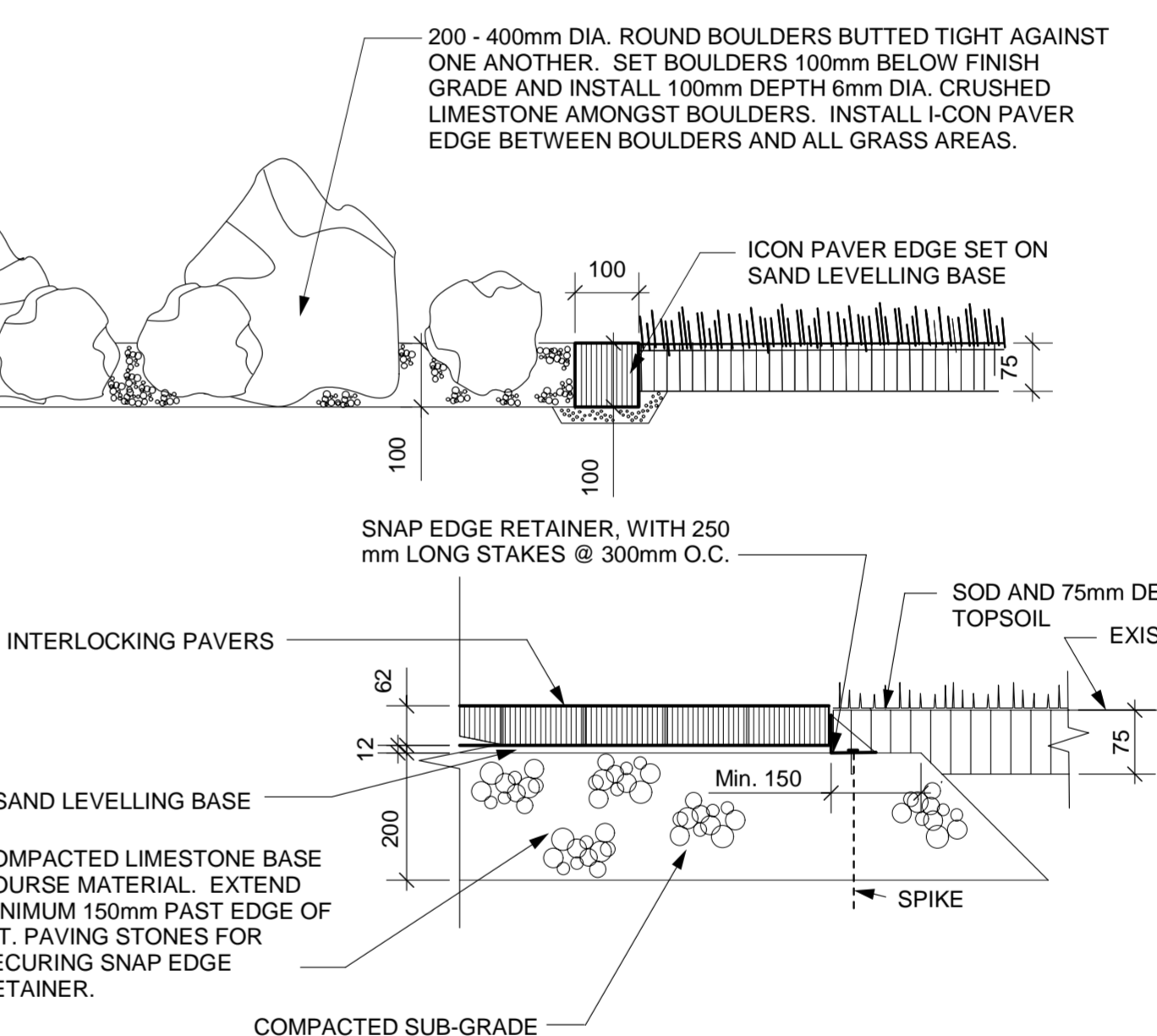
2 11+28 PLAZA LAYOUT PLAN
L1 Scale: 1:250



6 PRECAST CONCRETE RETAINING WALL SECTION
L1 Scale: 1:10



1 11+28 PLAZA GRADING PLAN
L1 Scale: 1:250



7 INTERLOCKING PAVING EDGE SECTION BY GRASS
L1 Scale: 1:10

- CONSTRUCTION NOTES**
- 1) CURB REPLACEMENT AS DIRECTED ADMINISTRATOR BY THE CONTRACT ADMINISTRATOR.
 - 2) ALL STREET RADIUS CURB UNDER 15M RADIUS SHALL BE REPLACED AS MODIFIED OR AS DIRECTED BY THE CONTRACT ADMINISTRATOR.
 - 3) PAVEMENT REPAIRS SHOWN ARE ONLY A REPRESENTATIVE SAMPLE OF THE TENDERED QUANTITIES.
 - 4) ASPHALT TIE-INS ON APPROACHES TO BE DETERMINED IN THE FIELD BY THE CONTRACTOR.
 - 5) ALL BULLNOSES TO HAVE SLOPED FACE.

WARNING

IF POWER EQUIPMENT OR EXPLOSIVES ARE TO BE USED FOR EXCAVATION ON THIS PROJECT THE CONTRACTOR MUST:

- 1) OBTAIN CLEARANCE FROM THE GAS UTILITY PRIOR TO EXCAVATION.
- 2) TAKE PRECAUTION TO AVOID DAMAGE TO GAS UTILITY INSTALLATIONS.

SEE PROVINCIAL REGULATION 21072 FOR DETAILS

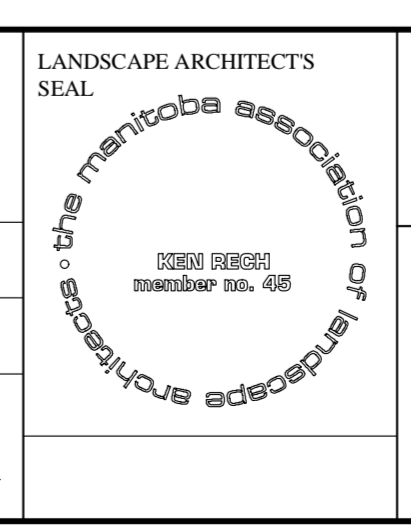
150 mm WM	WATERMAIN	150 mm WM	HYDRO	150 mm WM	WATERMAIN	300 mm LRS	SEWER
+	HYDRANT	+	MTS	+	HYDRANT	+	HYDRANT
+	VALVE	+	GAS	+	VALVE	+	VALVE
+	CURB STOP	+	CONCRETE	+	SEWER	+	SEWER
+	RAILWAY SIGNAL	+	LIMIT OF ASPHALT	+	GUTTER	+	GUTTER
+	CULVERT	+	ASPHALT	+	C PROFILE	+	C PROFILE
+	MANHOLE	+	ELEVATIONS	+	MEDIAN GUTTER	+	MEDIAN GUTTER
+	CATCH BASIN	+	PROPERTY LINE	+	GUARD RAIL	+	GUARD RAIL
+	CURB INLET	+	SURVEY BAR	+	SIGN CANTILEVERED	+	SIGN CANTILEVERED
+	WOOD POLES	+	GEODETTIC BENCH MARK	+	SIGN SINGLE POST	+	SIGN SINGLE POST
+	LAMP STANDARD	+	RAMP CURB	+	TRAFFIC SIGNAL POLE	+	TRAFFIC SIGNAL POLE
EXISTING	LEGEND - PLAN	PROPOSED	EXISTING	LEGEND - PLAN	PROPOSED	EXISTING	LEGEND - PROFILE

LOCATION APPROVED UNDERGROUND STRUCTURES

NO. REVISIONS DATE BY

ENGINEERING DIVISION TECHNOLOGY SERVICES BRANCH
106 - 1155 PACIFIC AVE

DESIGNED BY: KEN RECH
DRAWN BY: M.R.J.
HOR. SCALE: 1:250
VERTICAL: 1:10
DATE: MARCH 8, 2004



THE CITY OF WINNIPEG PUBLIC WORKS DEPARTMENT

FERMOR AVENUE
FROM ARCHIBALD STREET TO LAGIMODIERE BLVD.
ASPHALT RESURFACING AND ASSOCIATED CONCRETE WORKS
PLAZA 11+28 AND MISCELLANEOUS DETAILS

CITY DRAWING NUMBER: SE-04-29
SHEET 23 OF 24
L-1

METRIC
WHOLE NUMBERS INDICATE MILLIMETRES
DECIMALIZED NUMBERS INDICATE METRES

KEN RECH LANDSCAPE ARCHITECTS INC.
1480 WELLINGTON CRESCENT,
WINNIPEG, MANITOBA, R3N 0B3
TEL: (204) 489-6616 FAX: (204) 489-6852

TENDER NO. 99-2004