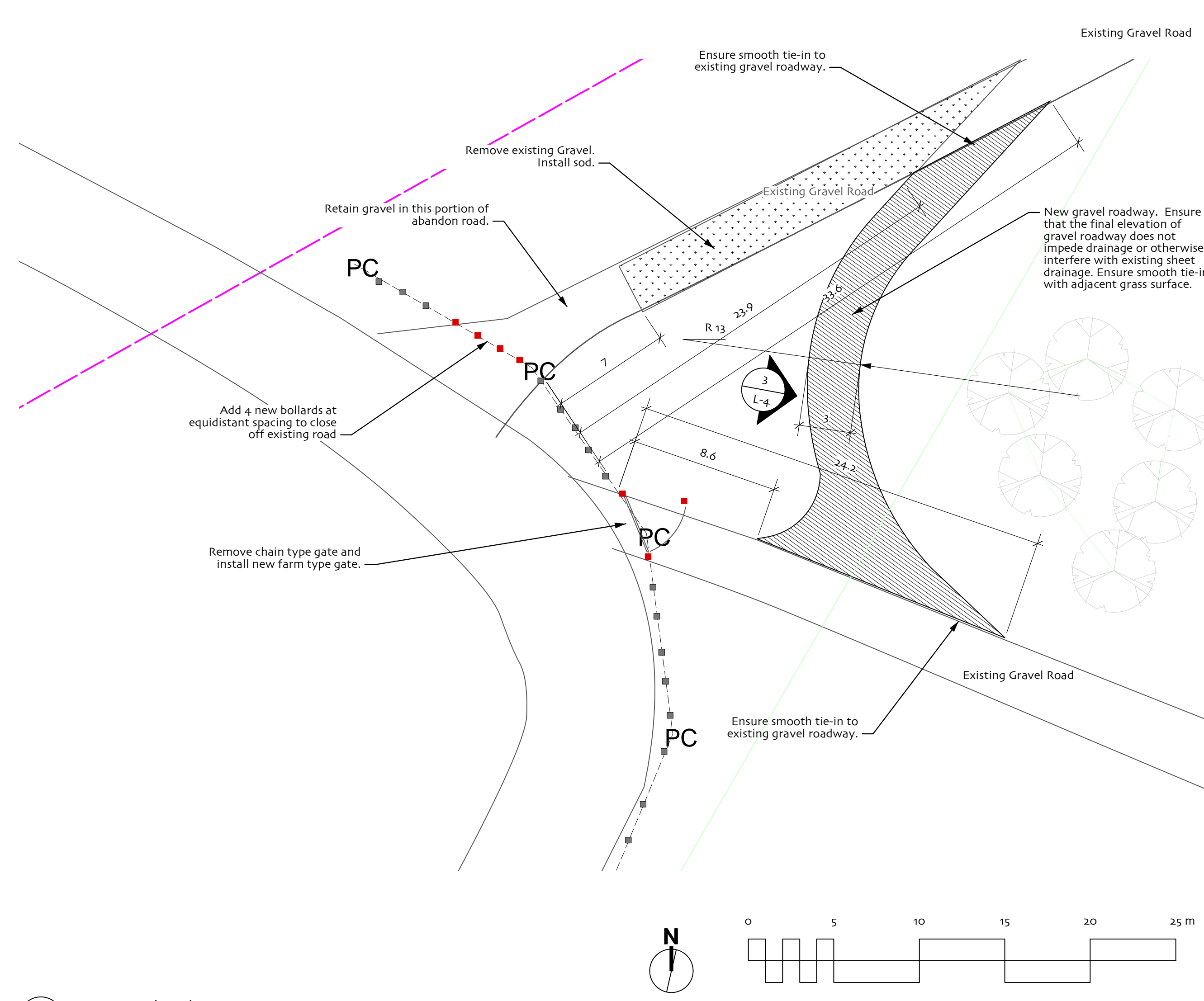
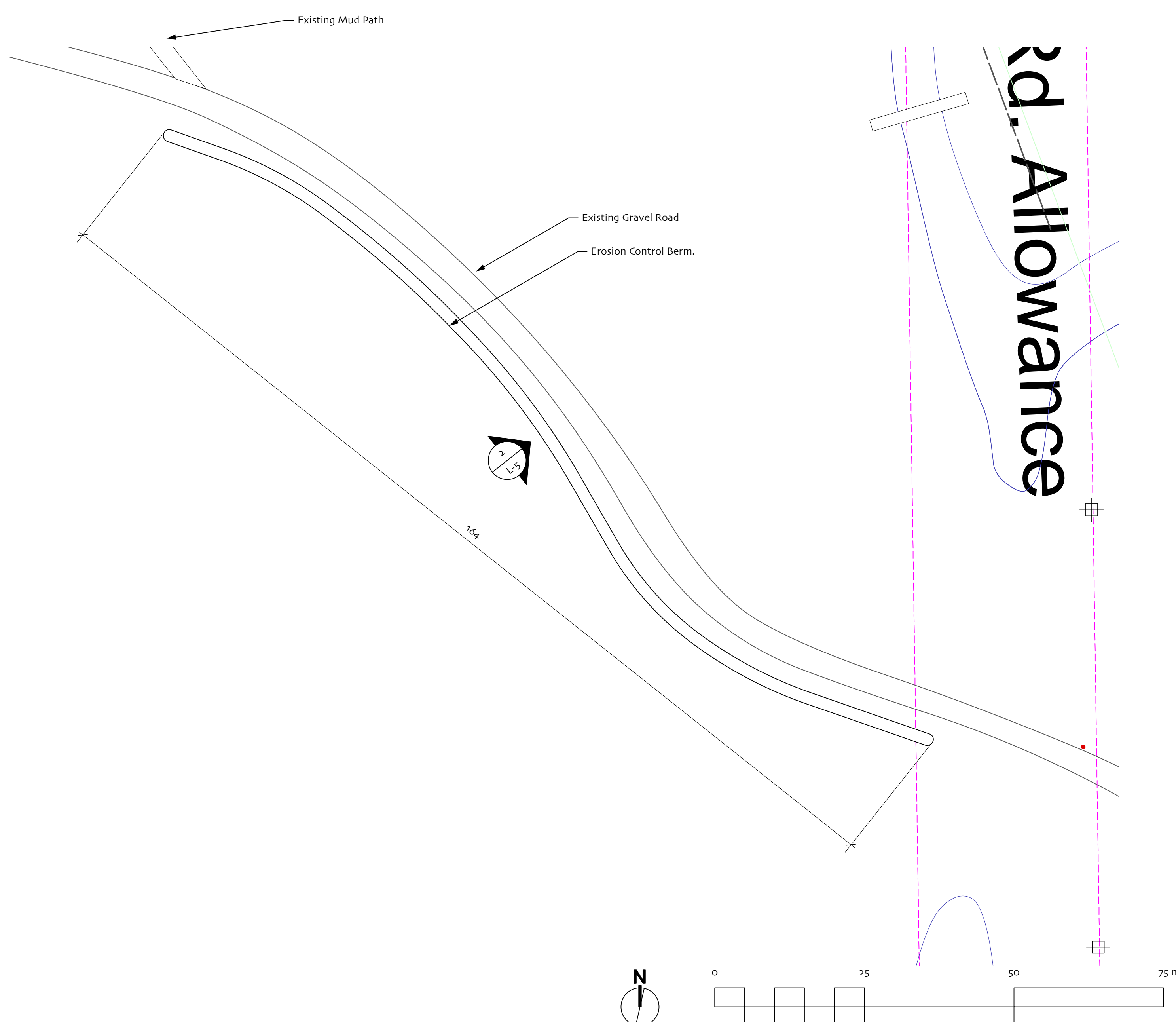
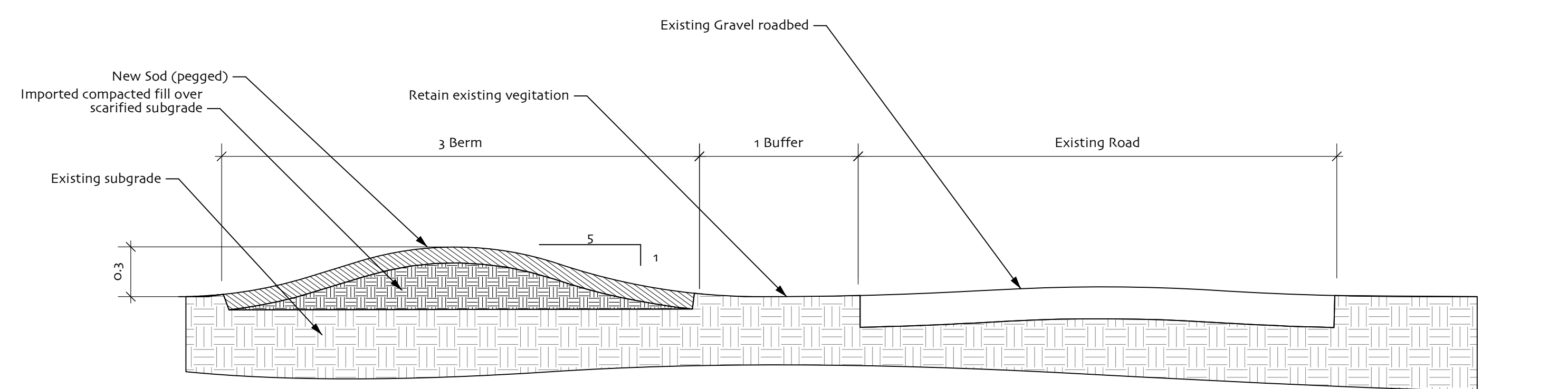


- General Notes**
- All dimensions are in meters unless otherwise noted.
 - All existing trees, sidewalks, curbs, catch basins, culverts, survey markers, to remain are to be protected during construction. Any damage to them is to be made good by the contractor. Maintain positive drainage into all catch basins and curb inlets.
 - Contractor is to limit operations to the area within the scope of work shown on the drawing. Should areas outside of this limit be damaged during the course of construction, contractor is to make good the damage at his own expense.
 - Contractor is to obtain location of all utilities prior to construction. If using power equipment to excavate, contractor must notify Hydro and Gas and telephone utilities and take steps to avoid damaging their installations.
 - For Geodetic elevation add 200 M to elevation shown.
 - Contractor is advised that existing grades are given as information only and should be verified on site. Any discrepancies are to be reported to the Landscape Architect.
 - Contractor to confirm all dimensions and report any discrepancies to Landscape Architect prior to construction. Layout is to be approved by Landscape Architect prior to any construction or demolition/removals.

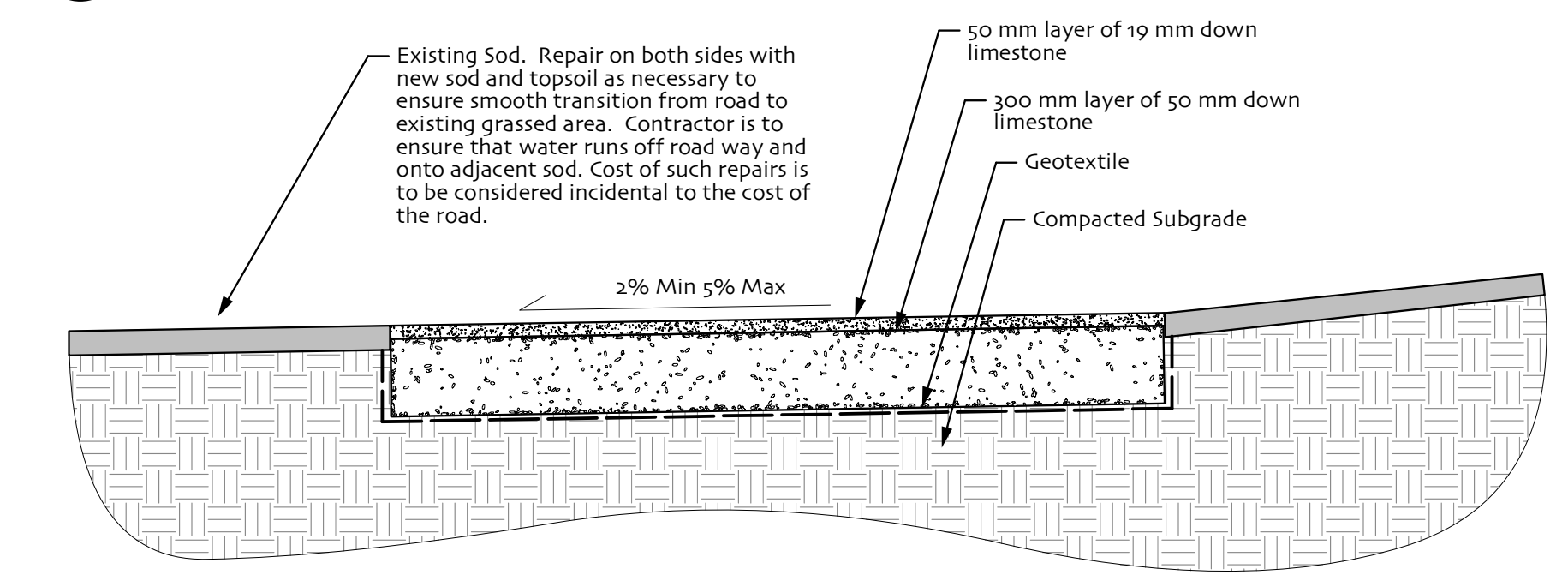


6 Entry Road And Gates
Scale: 1:200

1 Berm at East end of Hill
Scale: 1:500

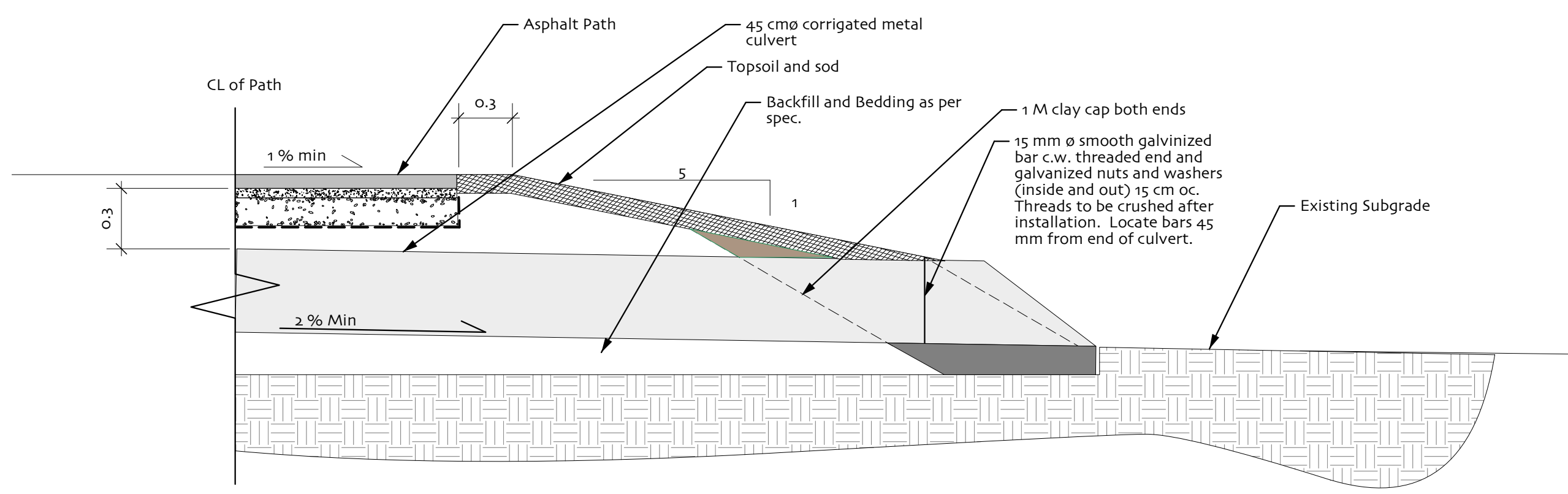


2 Erosion Control Berm Cross Section
Scale: 1:25

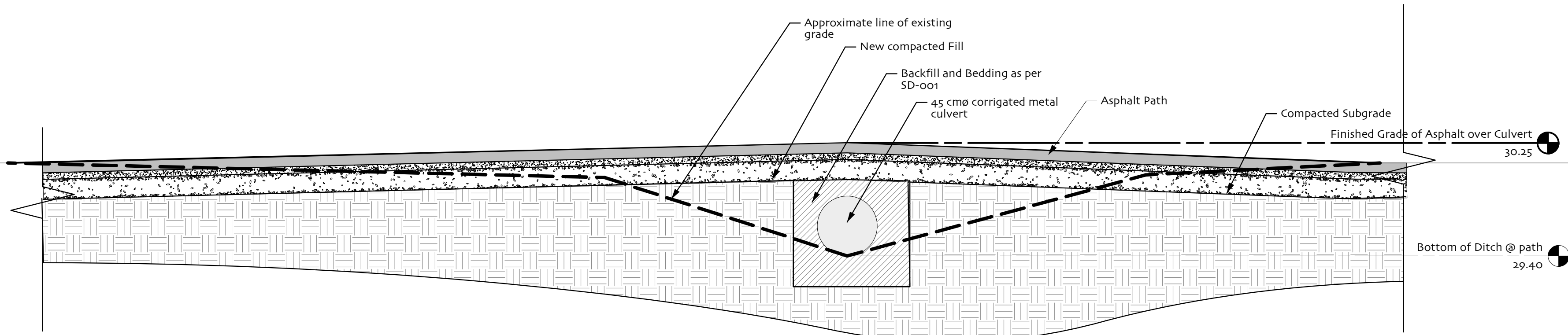


3 Road Cross Section
Scale: 1:25

5 Section through Path and Culvert
Scale: 1:25



4 Section through Path at Culvert
Scale: 1:25



Geodetic Survey Marker

Survey Bar

- This drawing shall not be used for construction unless signed and sealed by Landscape Architect.
- Variations and modifications to the work shown will not be allowed without prior written consent of Landscape Architect.
- Drawing and Specifications, as instruments of service, are the property of the Landscape Architect. The copyright is reserved in the name of the Landscape Architect. No reproduction may be made without the prior written consent of the Landscape Architect.

MARK	DATE	DESCRIPTION
0	8/6/2004	For Review



PROJECT TITLE
Kilcona / HarbourView
Site Renovation

SHEET TITLE
Entry Road / Erosion Control Berm

FILE NAME
KilconaSigns.mcd

PROJECT ID
L-3

DRAWN BY
djs

of 6