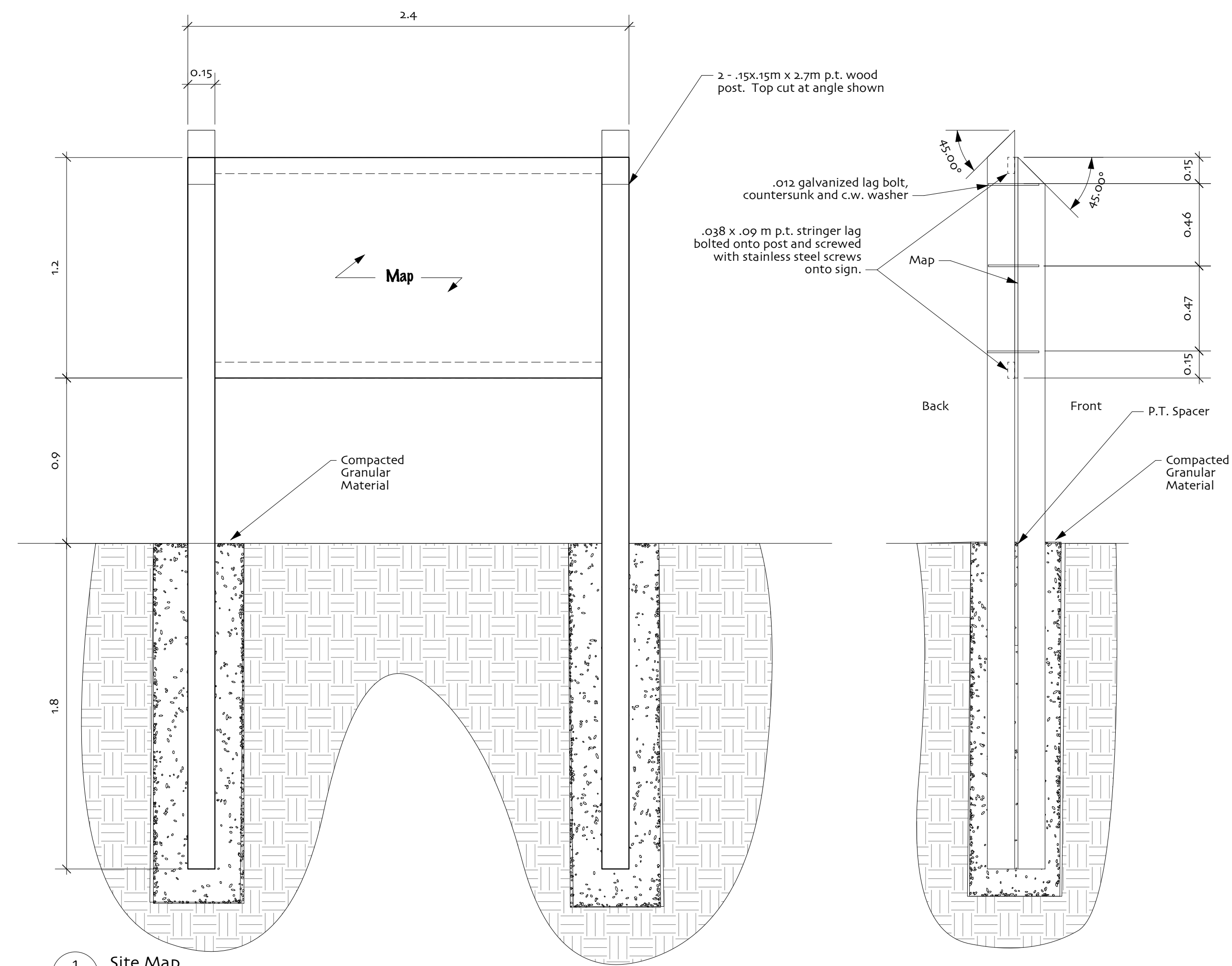
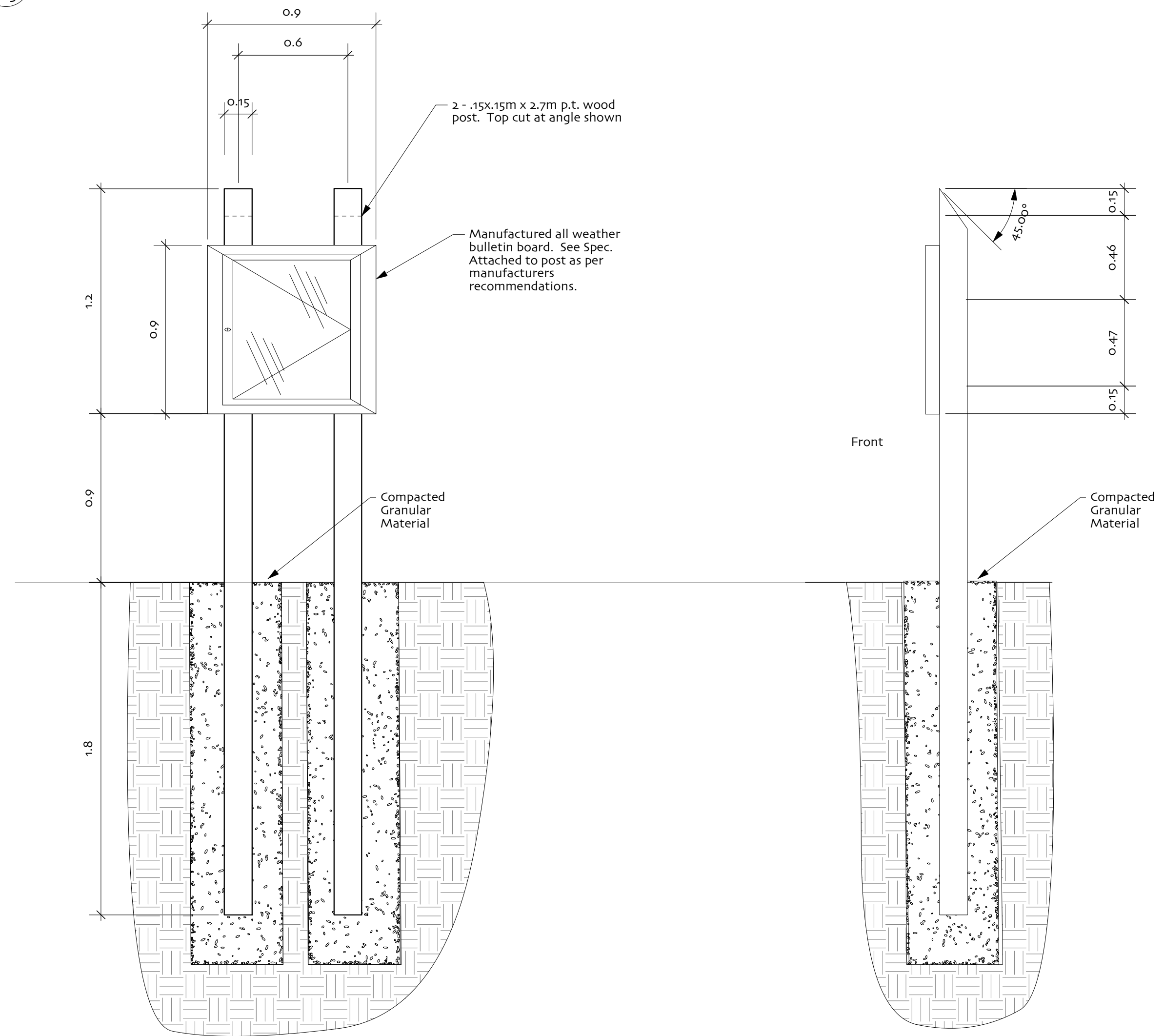


General Notes

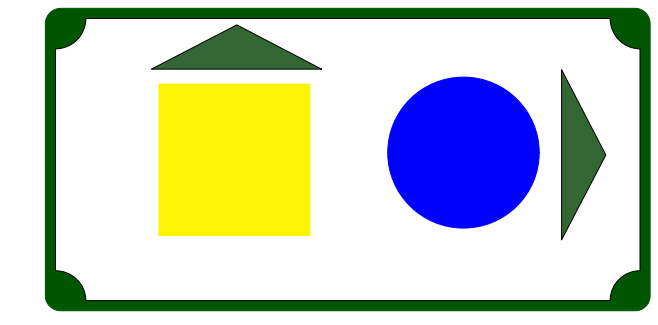
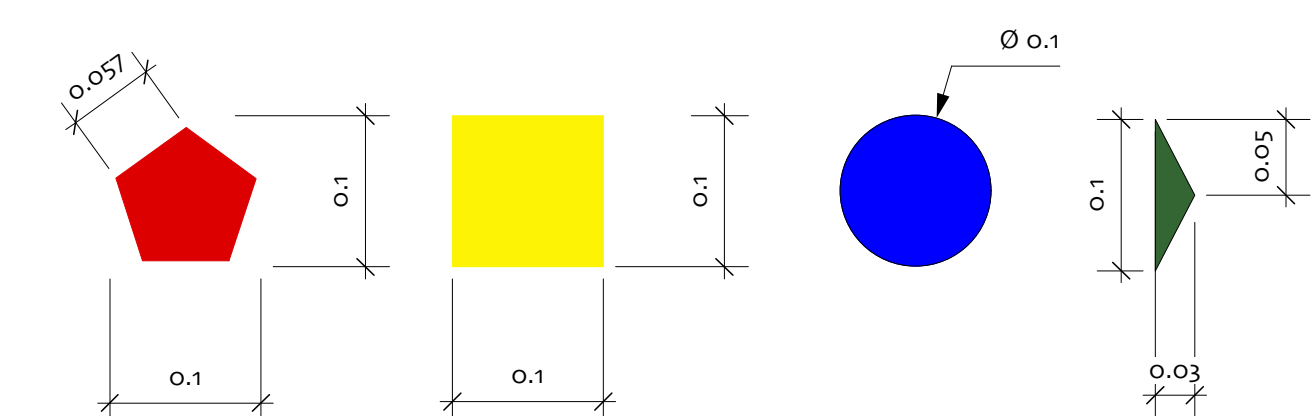
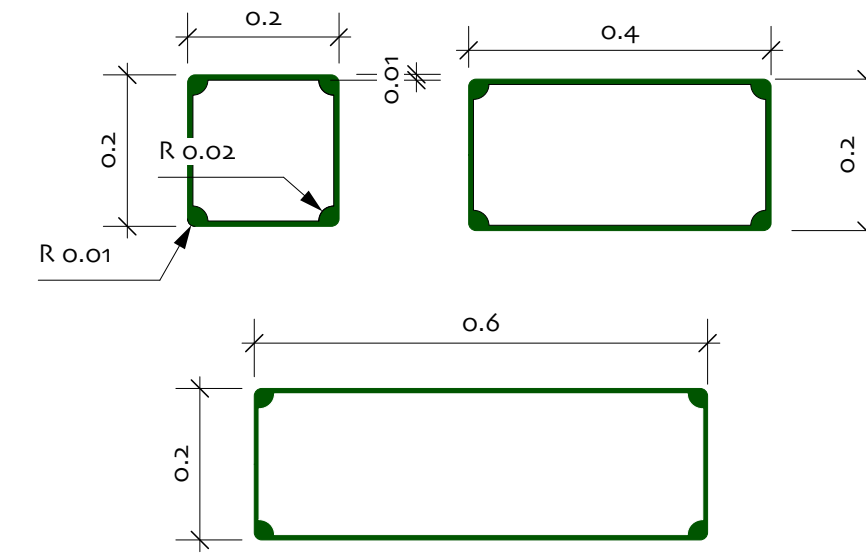
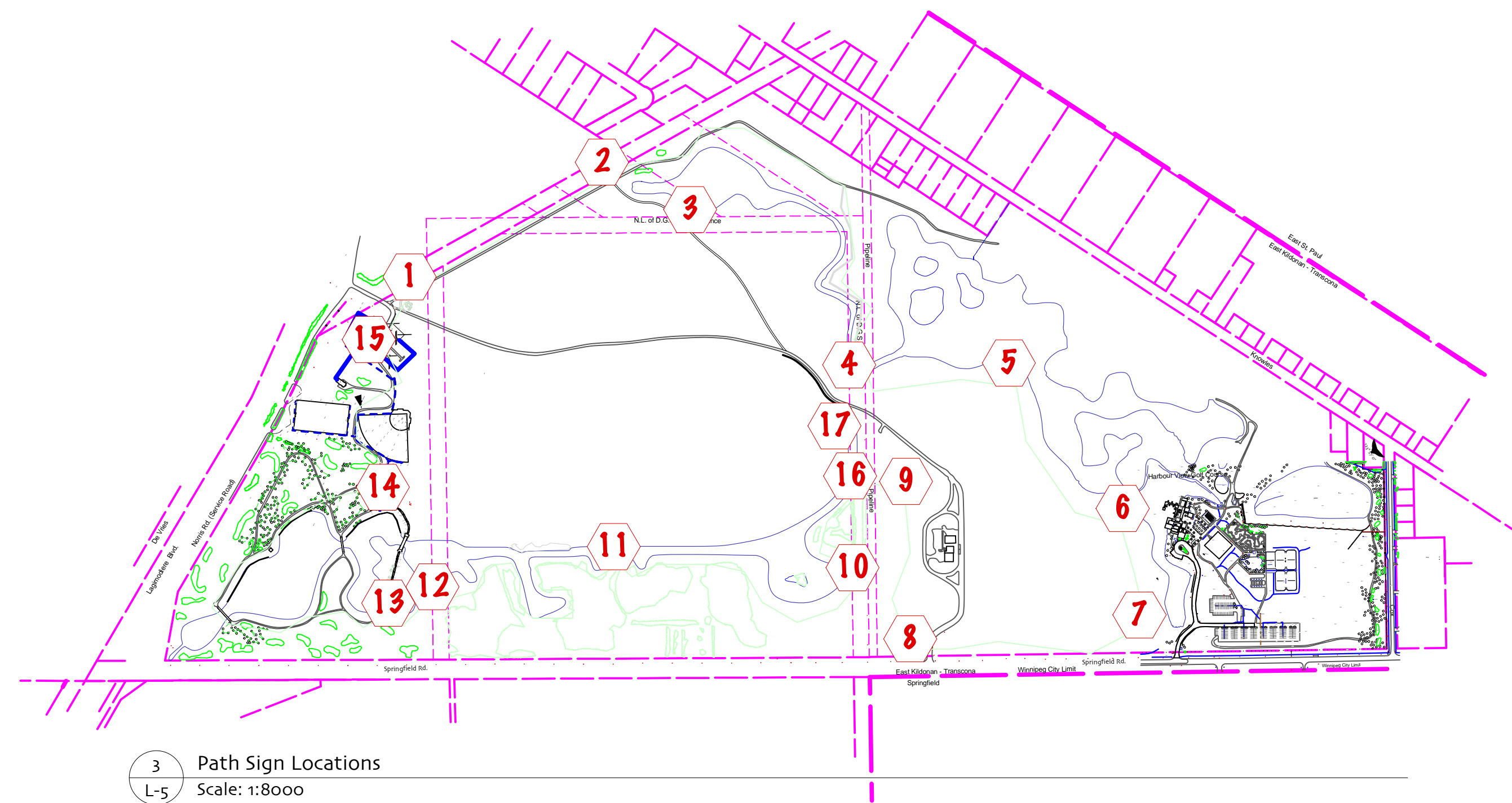
- All dimensions are in meters unless otherwise noted
- Contractor is to obtain location of all utilities prior to construction. If using power equipment to excavate contractor must notify Hydro and Gas and telephone utilities and take steps to avoid damaging their installations.
- Layout is to be approved by Landscape Architect prior to any construction or demolition/removals.



1 Site Map
L-5 Scale: 1:20



2 Bulletin Board
L-5 Scale: 1:20



Path Identifier Sign Schedule

1	
2	
3	
4	
5	
6	
7	
8	
9	
10	
11	
12	
13	
14	
15	
16	
17	

- This drawing shall not be used for construction unless signed and sealed by Landscape Architect.
- Variations and modifications to the work shown will not be allowed without prior written consent of Landscape Architect.
- Drawing and Specifications, as instruments of service, are the property of the Landscape Architect. The copyright is reserved in the name of the Landscape Architect. No reproduction may be made without the prior written consent of the Landscape Architect.

0	8/26/2004	For Review
MARK	DATE	DESCRIPTION



PROJECT TITLE
Kilcona / HarbourView
Site Renovation

SHEET TITLE
Signage

FILE NAME
KilconaSigns.mcd
PROJECT ID
L-5
DRAWN BY
djs
of 6