

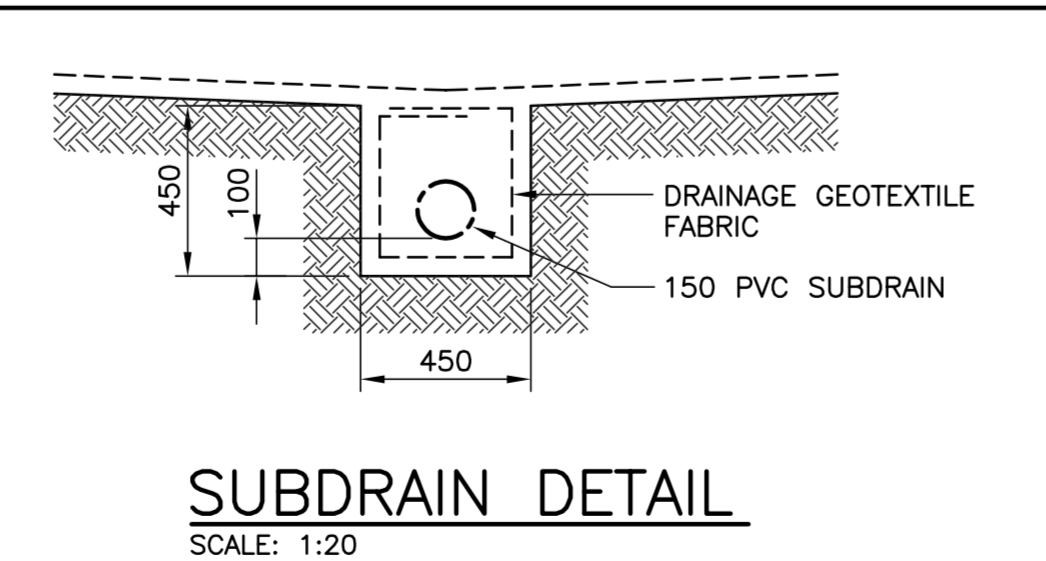
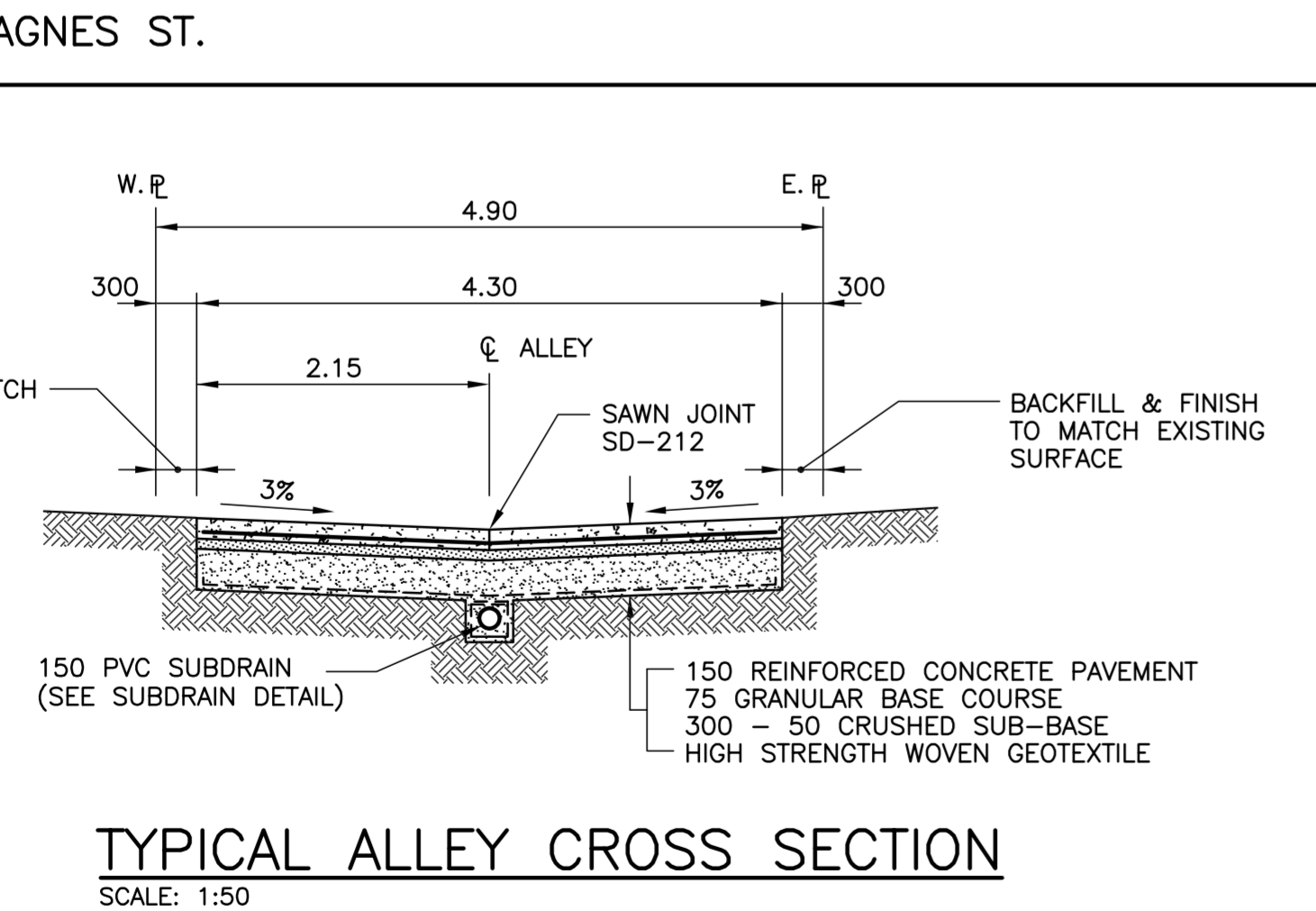
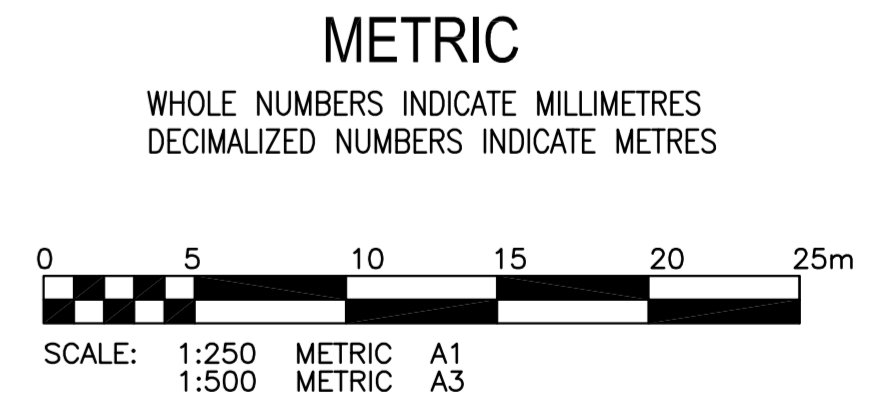
- NOTES:
1. ADJUST MH AND CB RIMS TO NEW GRADES.
 2. AVOID DAMAGE TO EXISTING TREES WITHIN THE LIMITS OF CONSTRUCTION.
 3. REGRADE EXISTING PRIVATE SIDEWALKS AS REQUIRED.
 4. LIGHT STANDARDS, HYDRO POLES AND ANCHORS MAY REQUIRE TEMPORARY SUPPORT/ REMOVAL OR REPLACEMENT AT THE CONTRACTOR'S EXPENSE.
 5. PLUG SUBDRAINS AT TERMINAL ENDS.
 6. MAINTAIN ACCESS TO #646 AGNES AND #671 VICTOR DURING PHASE 1.
 7. MAINTAIN ACCESS TO #642 AGNES AND #667 VICTOR DURING PHASE 2.
 8. CHAINAGE ALONG ALLEY CENTERLINE.
 9. ISOLATE ALL POLES, BASES AND PILES WITHIN ALLEY RIGHT-OF-WAY (SD-228C)

WARNING

IF POWER EQUIPMENT OR EXPLOSIVES ARE TO BE USED FOR EXCAVATION ON THIS PROJECT THE CONTRACTOR MUST:

- 1) NOTIFY THE GAS COMPANY OF THE PROPOSED LOCATION OF EXCAVATION.
- 2) TAKE PRECAUTION TO AVOID DAMAGE TO GAS COMPANY INSTALLATIONS.

SEE PROVINCIAL REGULATION 210/72 FOR DETAILS.



SUB-DRAIN	SUB-DRAIN	SUB-DRAIN	POLES	T-MIS	TH-HYDRD
300 LDS	LAND DRAINAGE SEWER	300 LDS	•	+	+
250 WWS	WASTE WATER SEWER	250 WWS	•	+	+
---	GAS	---	•	+	+
---	HYDRO	---	•	+	+
---	M.T.S.	---	•	+	+
150 WM	WATERMAIN	150 WM	•	+	+
+	HYDRANT	+	•	+	+
+	VALVE	+	•	+	+
+	MANHOLE	+	•	+	+
+	CATCH BASIN	+	•	+	+
+	CURB INLET	+	•	+	+
EXISTING	LEGEND-PLAN	PROPOSED	EXISTING	LEGEND-PLAN	PROPOSED

LOCATION APPROVED UNDERGROUND STRUCTURES

SUPV. U/G STRUCTURES DATE COMMITTEE

NOTE: LOCATION OF UNDERGROUND STRUCTURES AS SHOWN ARE BASED ON THE BEST INFORMATION AVAILABLE BUT NO GUARANTEE IS GIVEN THAT ALL EXISTING UTILITIES ARE SHOWN OR THAT THE GIVEN LOCATIONS ARE EXACT. CONFIRMATION OF EXISTENCE AND EXACT LOCATION OF ALL SERVICES MUST BE OBTAINED FROM THE INDIVIDUAL UTILITIES BEFORE PROCEEDING WITH CONSTRUCTION.

B.M. 36-016 ELEV. 231.968m

N.W. CORNER SARGENT AVE. AND FURBY ST. BRASS PLUG IN 14.0m CONC. PILE IN VALVE. BOX 2.1m E. OF W.L. OF FURBY ST. AND ON N.L. OF SARGENT AVE.

NO.	ISSUED FOR TENDER	DATE	BY
0	ISSUED FOR TENDER	05/04/04	CR
	REVISIONS	DATE	BY

KGS GROUP CONSULTING ENGINEERS & PROJECT MANAGERS

WINNIPEG (204) 896-1209
THUNDER BAY (807) 345-2233

DESIGNED BY: C.R. CHECKED BY: []
DRAWN BY: A.M. APPROVED BY: []

HOR. SCALE: 1:250
VERTICAL: 1:10

RELEASED FOR CONSTRUCTION: []

DATE: APRIL 04, 2005

ENGINEER'S SEAL

PROVINCE OF MANITOBA
M.C. ROWBOTHAM
Member 22679
REGISTERED PROFESSIONAL ENGINEER

BID OPPORTUNITY NO. 200-2005

THE CITY OF WINNIPEG
PUBLIC WORKS DEPARTMENT
ENGINEERING SERVICES DIVISION

PROJECT TITLE: 2005 ALLEY RENEWAL PROGRAM VICTOR / AGNES ALLEY PAVEMENT RECONSTRUCTION

SHEET 07 OF 08

COMPUTER FILE NAME: VICTOR-PLOT-REVO.DWG

CITY DRAWING NUMBER: 0007

CONSULTANT DRAWING NO. 04-0107-18

P:\Projects\2004\04-0107-18\Wm\Drawings\20050404 ISSUED FOR TENDER\VICTOR-PLOT-REVO.DWG