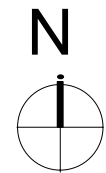
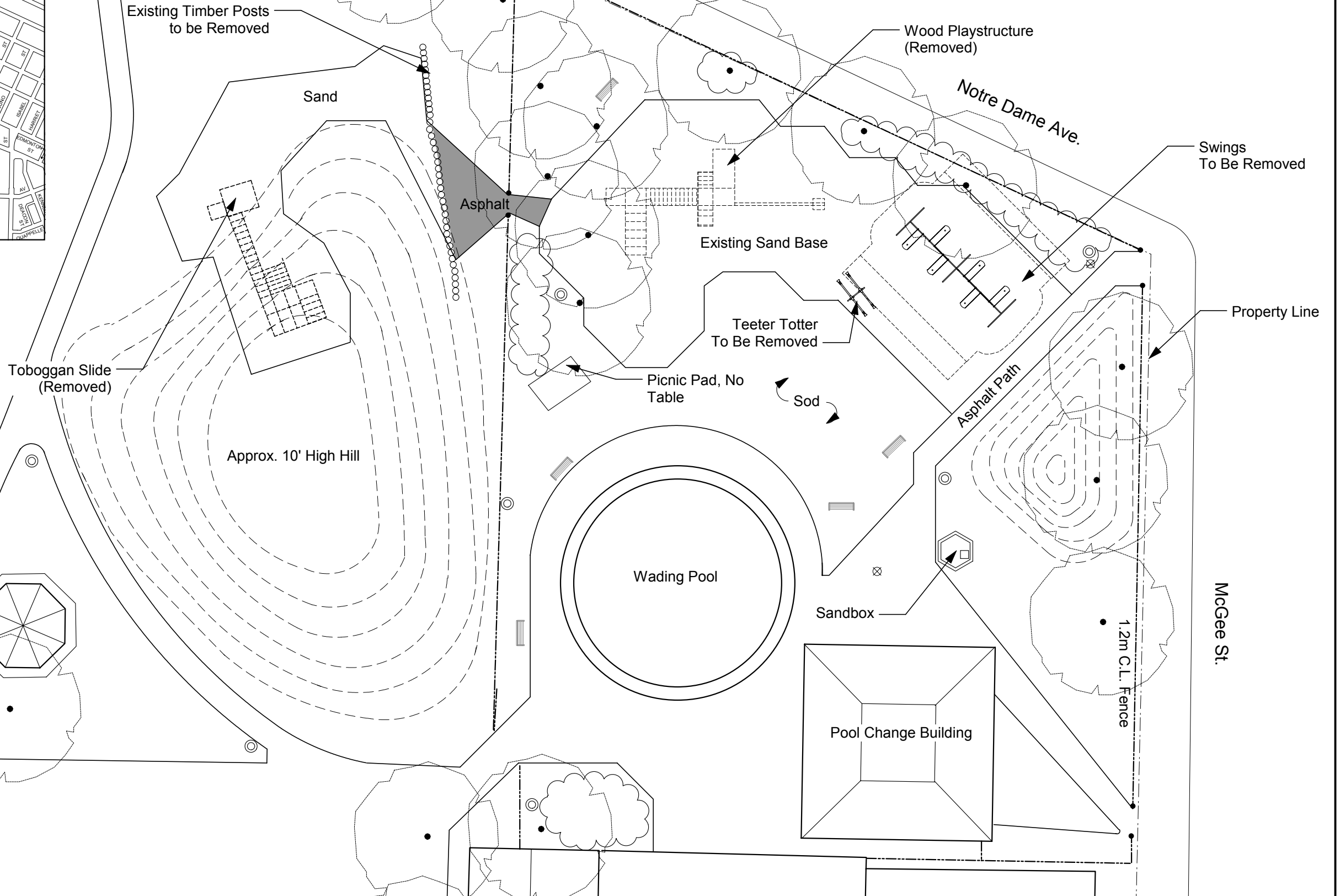
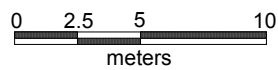


LOCATION PLAN
N.T.S.



LEGEND

- LIGHT STANDARD
- ⊗ WASTE RECEPTACLE
- ▬ EXISTING BENCH



THE CITY OF WINNIPEG
Planning, Property and Development Department
Planning and Land Use Division
Unit 15 - 30 Fort Street, Winnipeg, MB, (R3C 4X5)

DESIGNED BY	CH	CHECKED BY	DB	APPROVED BY	
DRAWN BY	CH	RELEASED FOR CONSTRUCTION			
HORIZ. SCALE	1 : 300				
VERT. SCALE					
DATE	Aug/05	MANAGER, PLANNING AND LAND USE DIVISION	DATE		

DRAWING TITLE
**Jacob Penner Park
Existing Conditions**

CAD DRAWING NO.
DRAWING NO.
J.19-A