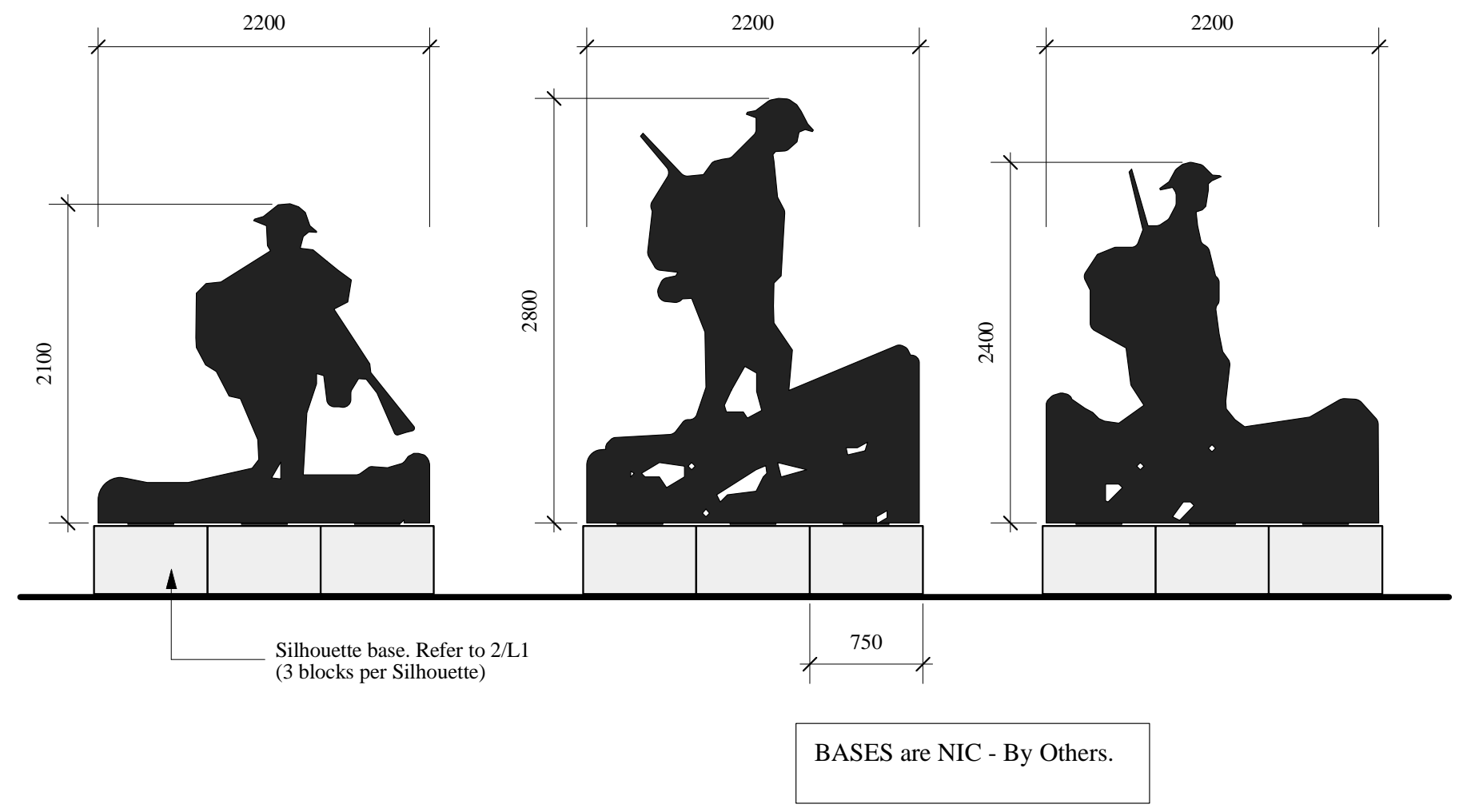
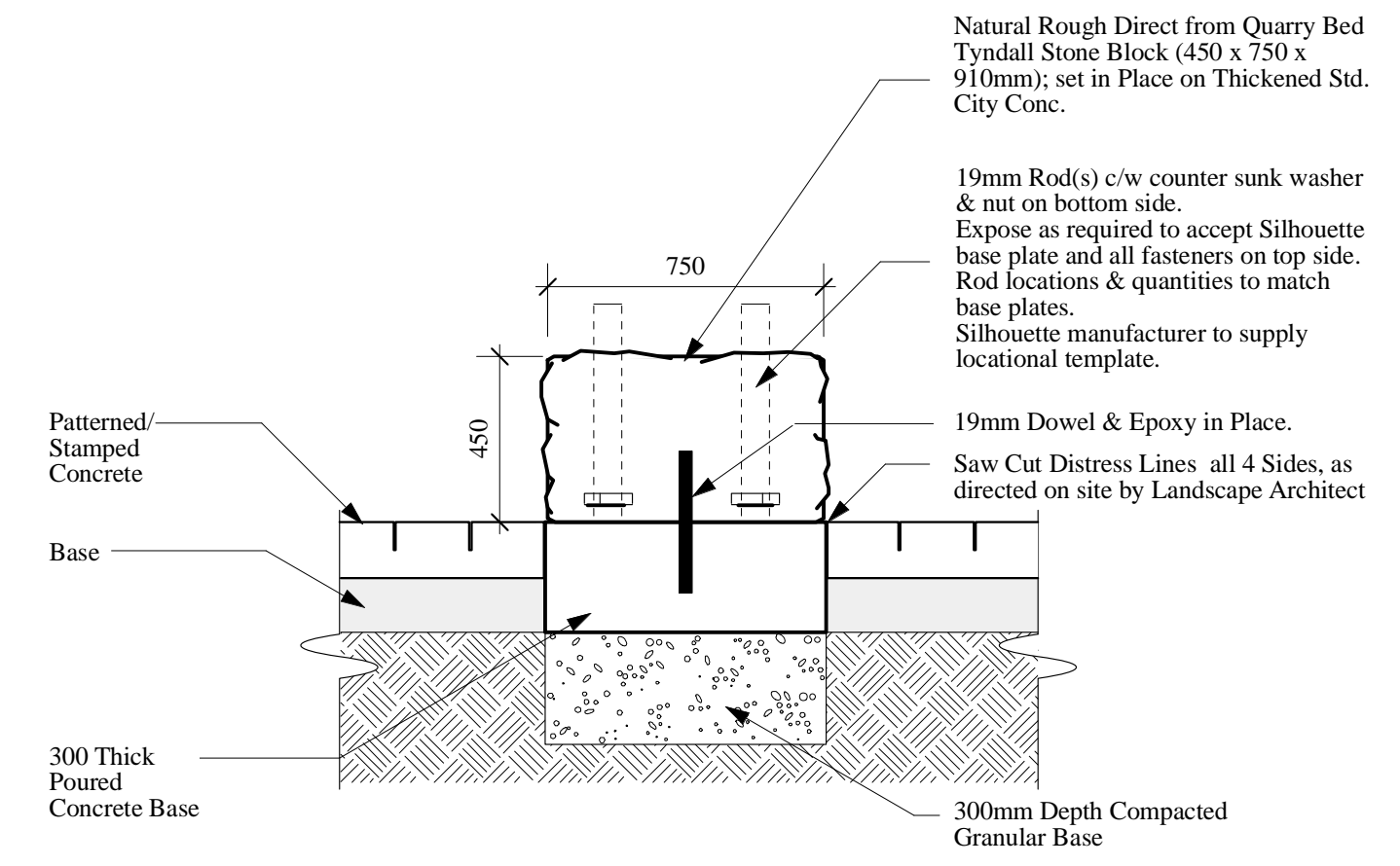


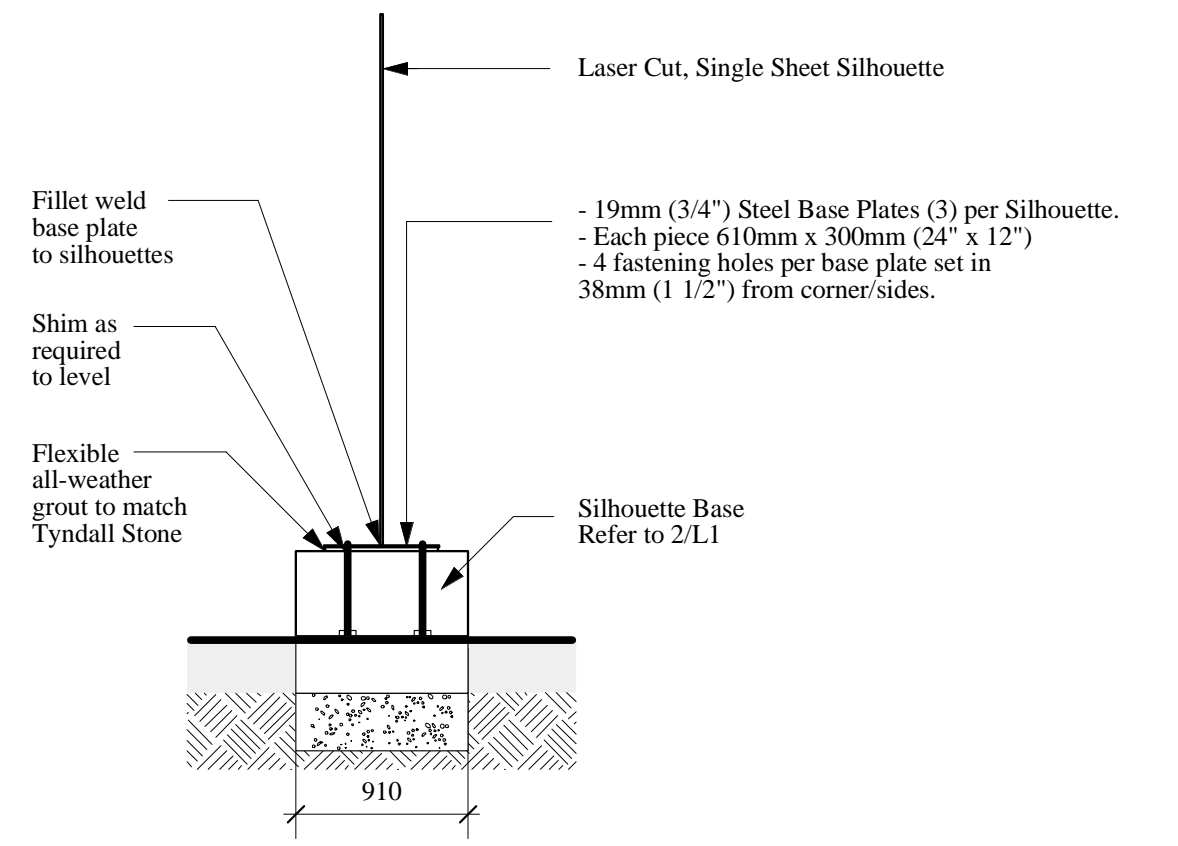
1
L1
Transit Loop Park - Location Plan
Scale 1:200



3
L1
Soldier Silhouette Elevation
Scale 1:40



2
L1
Silhouette Base Detail
Scale 1:20



4
L1
Silhouette Section
Scale 1:40

David Wagner Associates Inc.
4 - 430 River Avenue Winnipeg, Manitoba, R3L 0C6 (204) 453 2426
LANDSCAPE ARCHITECTURE • URBAN DESIGN • GOLF COURSE ARCHITECTURE

EXISTING	LEGEND - PLAN	PROPOSED	EXISTING	LEGEND - PLAN	PROPOSED	EXISTING	LEGEND - PROFILE	PROPOSED
---	WATERMAIN	---	---	HYDRO	---	---	WATERMAIN	---
⊙	HYDRANT	⊕	---	M.T.S.	---	---	HYDRANT	---
⊗	VALVE	⊗	---	CONCRETE	---	---	VALVE	---
---	LAND DRAINAGE SEWER	---	---	ASPHALT	---	---	LAND DRAINAGE SEWER	---
---	WASTE WATER SEWER	---	---	PROPERTY LINE	---	---	WASTE WATER SEWER	---
○	MANHOLE	●	---	SURVEY BAR	---	---	---	---
□	CATCH BASIN	■	---	CURB STOP	---	---	---	---
△	CURB INLET	▲	---	C.B. LEAD	---	---	---	---
---	---	---	---	SIDEWALK	---	---	---	---
---	---	---	---	SIDEWALK RAMP	---	---	---	---
---	GAS	---	---	ELEVATIONS	---	---	---	---
---	---	---	---	32.55	---	---	---	---
---	---	---	---	32.55	---	---	---	---

LOCATION APPROVED UNDERGROUND STRUCTURES

SUPV. U/G STRUCTURES COMMITTEE DATE

NOTE:
LOCATION OF UNDERGROUND STRUCTURES AS SHOWN ARE BASED ON THE BEST INFORMATION AVAILABLE BUT NO GUARANTEE IS GIVEN THAT ALL EXISTING UTILITIES ARE SHOWN OR THAT THE GIVEN LOCATIONS ARE EXACT. CONFIRMATION OF EXISTENCE AND EXACT LOCATION OF ALL SERVICES MUST BE OBTAINED FROM THE INDIVIDUAL UTILITIES BEFORE PROCEEDING WITH CONSTRUCTION.

B.M. ELEV.	
NO. REVISIONS	DATE BY

THIS DRAWING SHALL NOT BE USED FOR CONSTRUCTION PURPOSES UNTIL SIGNED BELOW.

THE CONTRACTOR SHALL CHECK ALL DIMENSIONS AND OTHER DATA ON SITE AND REPORT ANY DISCREPANCIES TO THE CONTRACT ADMINISTRATOR.

FIGURED DIMENSIONS TO BE TAKEN IN PREFERENCE TO SCALED DIMENSIONS.

DESIGNED BY	DW	CHECKED BY	
DRAWN BY	MM	APPROVED BY	
HORI. SCALE	as shown		
VERT. SCALE			
DATE	Sept 15/05		

RELEASED FOR CONSTRUCTION

MANAGER, PARKS AND OPEN SPACE	DATE
DIRECTOR OF PLANNING, PROPERTY AND DEVELOPMENT DEPARTMENT	DATE

ENGINEER'S / LANDSCAPE ARCHITECT'S SEAL

THE CITY OF WINNIPEG
Planning, Property and Development Department
Unit 15 - 30 Fort Street, Winnipeg, Manitoba R3C 4X5

Winnipeg

DRAWING TITLE: **Valour Road Silhouettes**

CAD DRAWING NO. SHEET 1 OF 1 DRAWING NO. **L1**