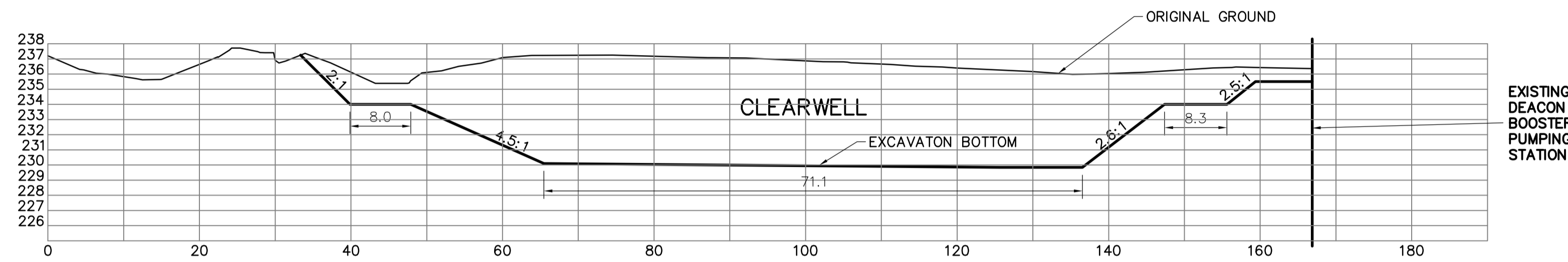
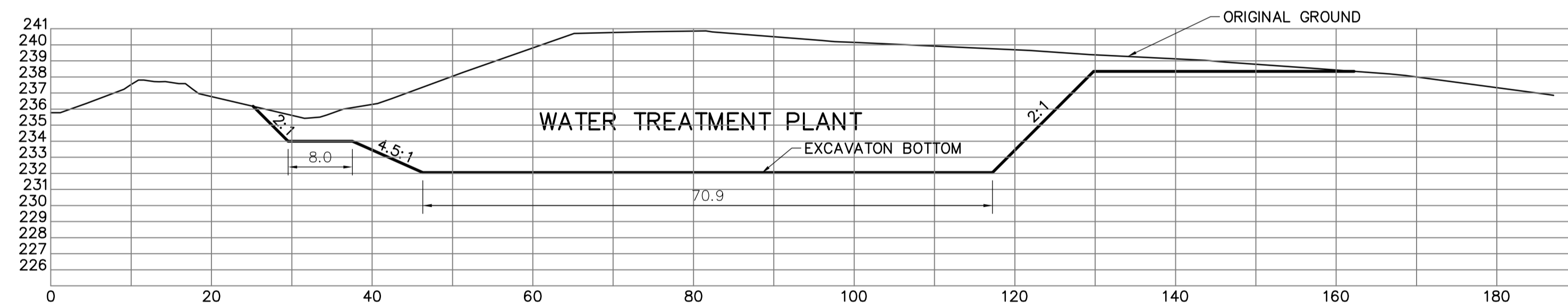


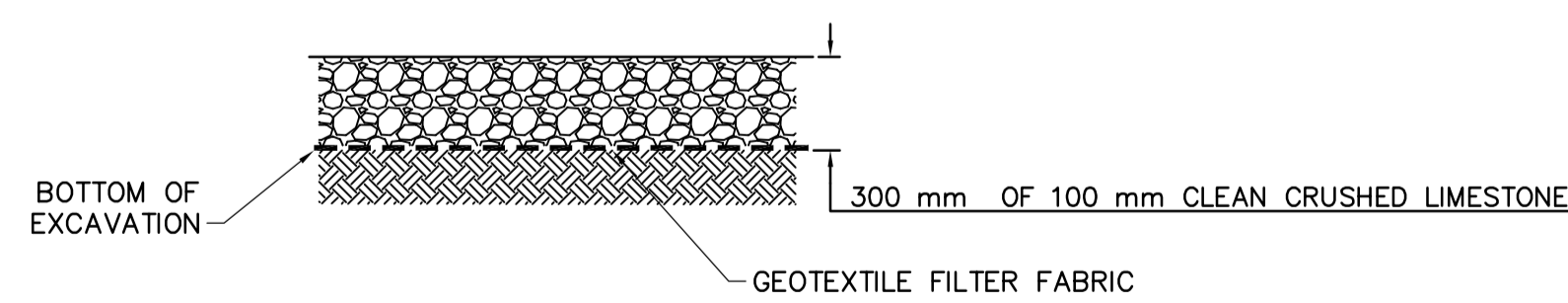
SECTION A: WEST TO EAST



SECTION B: NORTH TO SOUTH



SECTION C: NORTH TO SOUTH



SECTION FOUNDATION FILL
CONSTRUCT FOUNDATION FILL AT BOTTOM OF CLEARWELL EXCAVATION.

BENCH MARK NOTES:
DRAWING COORDINATES ARE UTM NAD83
SCALE FACTOR 0.99983

B.M. No.	NORTHING	EASTING	ELEVATION
PILE 136	5523873.734	647764.406	236.242
PILE 133	5523256.606	647782.387	236.056

B.M. ELEV. SEE NOTES	 	 	ENGINEER'S SEAL	 THE CITY OF WINNIPEG WATER AND WASTE DEPARTMENT ENGINEERING DIVISION	CITY FILE NUMBER
			DESIGNED BY: JC/KS CHECKED BY: DRAWN BY: GSK APPROVED BY: AHL HOR. SCALE: 1:500 VERTICAL SCALE: 1:250 RELEASED FOR CONSTRUCTION BY: R. SOROKOWSKI		ORIGINAL SIGNED BY: J. CRANG 2005/03/18
NO. REVISIONS DATE BY	DATE 2005/02/03	DATE 2005/03/18	CONSULTANT DRAWING NO. WM-C003	SITE WORKS SECTIONS	CITY DRAWING NUMBER 1-0601-M-B-G0003-001-01-D