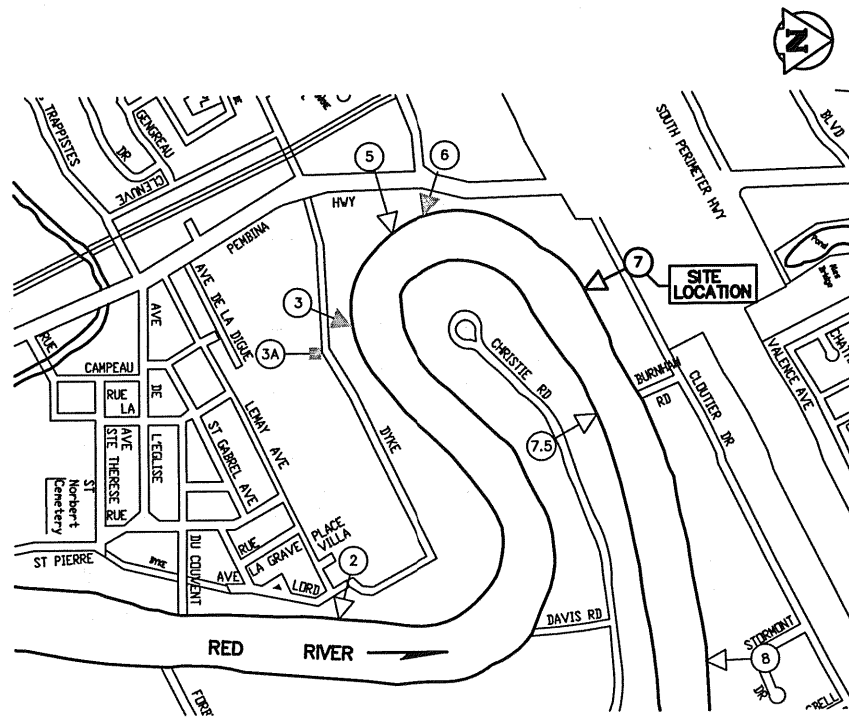
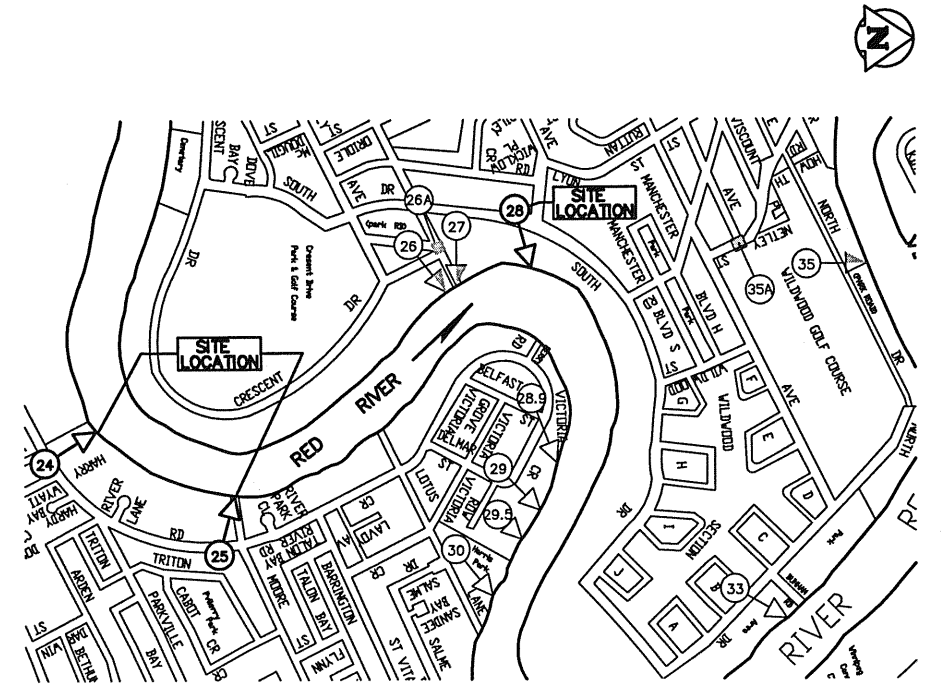


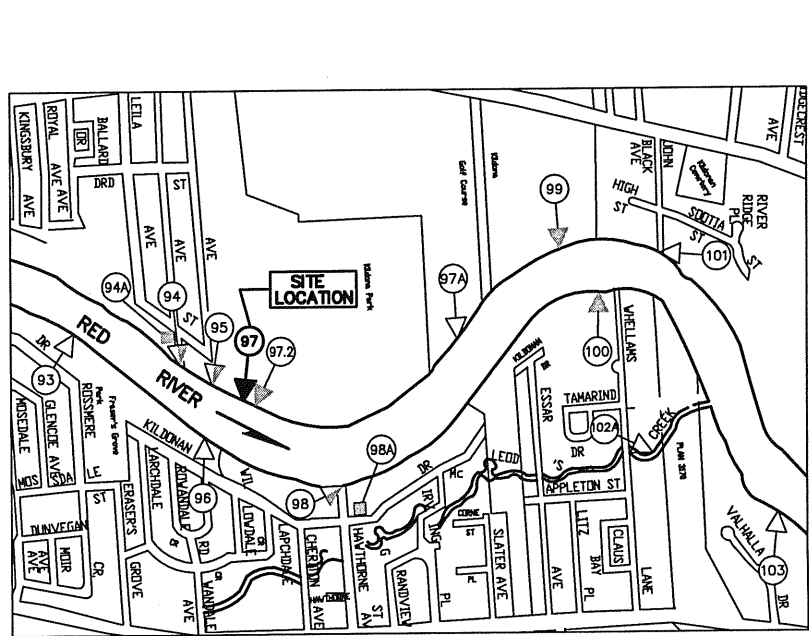
**KENNEDY STREET OUTFALL (AS-91)**  
**HARGRAVE STREET OUTFALL (AS-93)**



**CLOUTIER DRIVE OUTFALL (RR-7)**



**FALCONER BAY OUTFALL (RR-24)**  
**MOORE AVENUE OUTFALL (RR-25)**  
**DOWKER AVENUE OUTFALL (RR-28)**



**KILDONAN PARK OUTFALL (RR-97)**

COWLEND

**LEGEND:**

- EXISTING SITES**
- (33) LAND DRAINAGE (LDS)
  - (58) COMBINED SEWER OVERFLOW (CS)
  - (34) WASTEWATER OVERFLOW (WWS)

- PROPOSED SITE IMPROVEMENTS**
- (33) LAND DRAINAGE (LDS)
  - (58) COMBINED SEWER OVERFLOW (CS)
  - (34) WASTEWATER OVERFLOW (WWS)

**LOCATION APPROVED UNDERGROUND STRUCTURES**

SUPV. U/G STRUCTURES COMMITTEE	DATE

**NOTE:**  
 LOCATION OF UNDERGROUND STRUCTURES AS SHOWN ARE BASED ON THE BEST INFORMATION AVAILABLE BUT NO GUARANTEE IS GIVEN THAT ALL EXISTING UTILITIES ARE SHOWN OR THAT THE GIVEN LOCATIONS ARE EXACT. CONFIRMATION OF EXISTENCE AND EXACT LOCATION OF ALL SERVICES MUST BE OBTAINED FROM THE INDIVIDUAL UTILITIES BEFORE PROCEEDING WITH CONSTRUCTION.

B.M. ELEV.

NO.	REVISIONS	DATE	BY

**KGS GROUP**  
 CONSULTING ENGINEERS & PROJECT MANAGERS  
 WINNIPEG (204) 896-1209  
 THUNDER BAY (807) 345-2233

DESIGNED BY	CHECKED BY	DATE	BY
RJH	RJH	08/12/05	RJH
DMW		25/11/05	RJH

HOR. SCALE: 1:250  
 VERTICAL: 1:50

RELEASED FOR CONSTRUCTION: DATE

ENGINEER'S SEAL



CONSULTANT DRAWING NO. 05-0107-11\_01

**THE CITY OF WINNIPEG**  
 WATER & WASTE DEPARTMENT

2005 OUTFALL REPAIRS  
**SITE LOCATION PLANS**

SHEET OF 01 OF 10  
 CAD FILE DRAWING NUMBER 05-0107-11  
 CITY DRAWING NUMBER LD-3228

