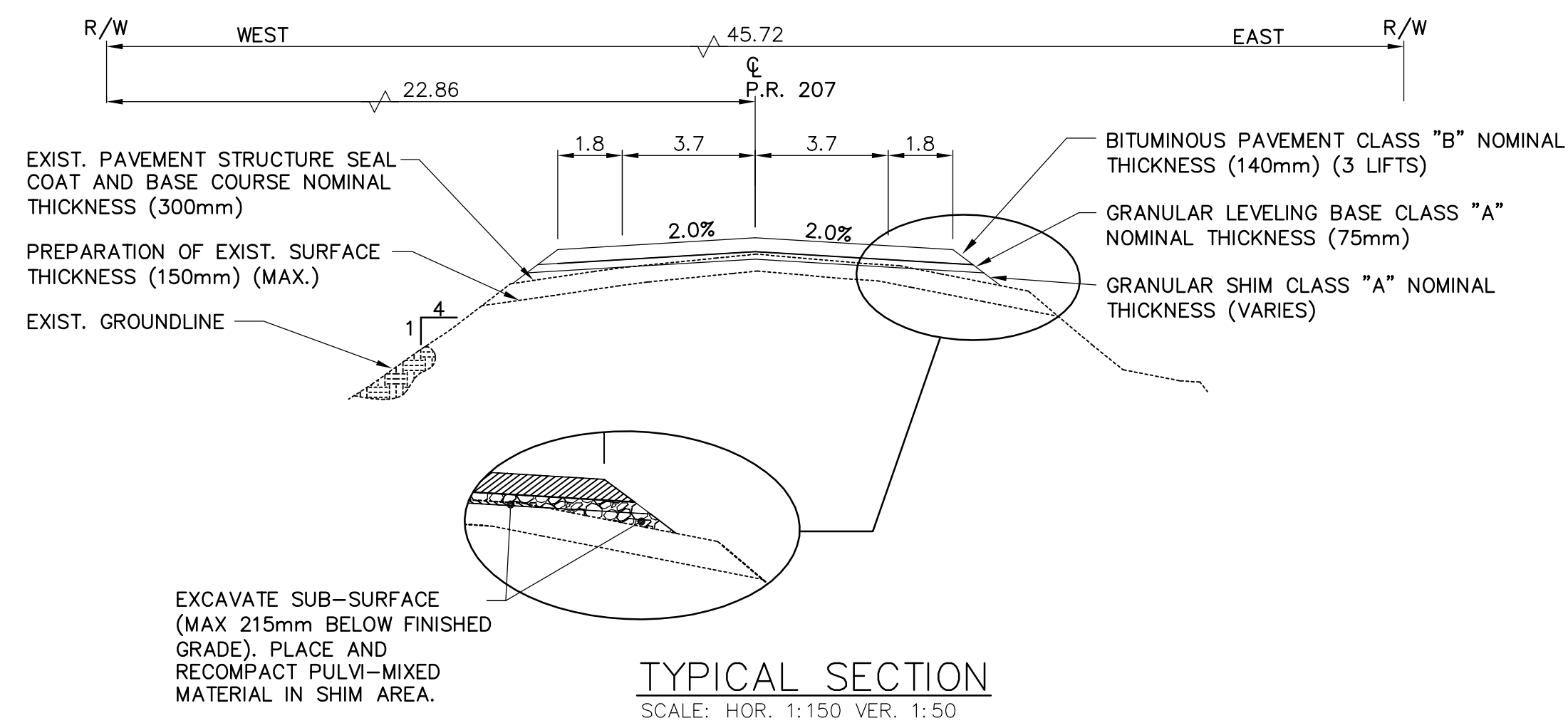
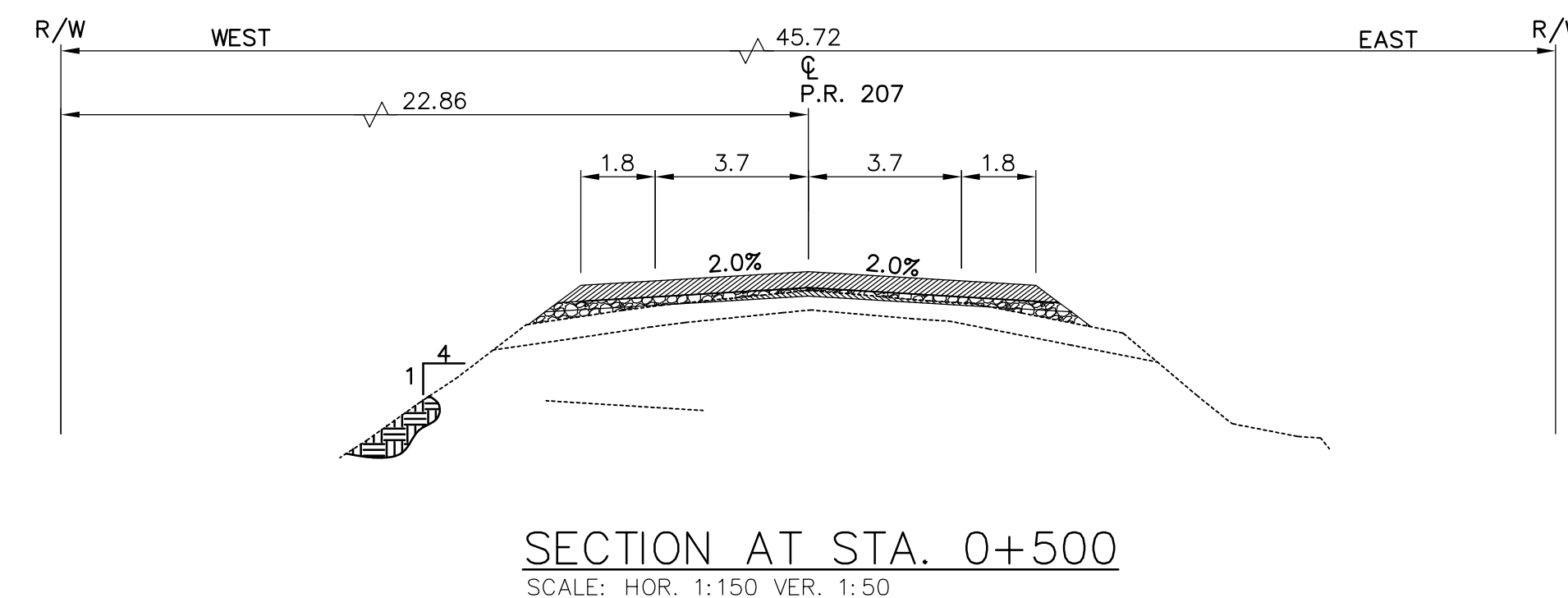


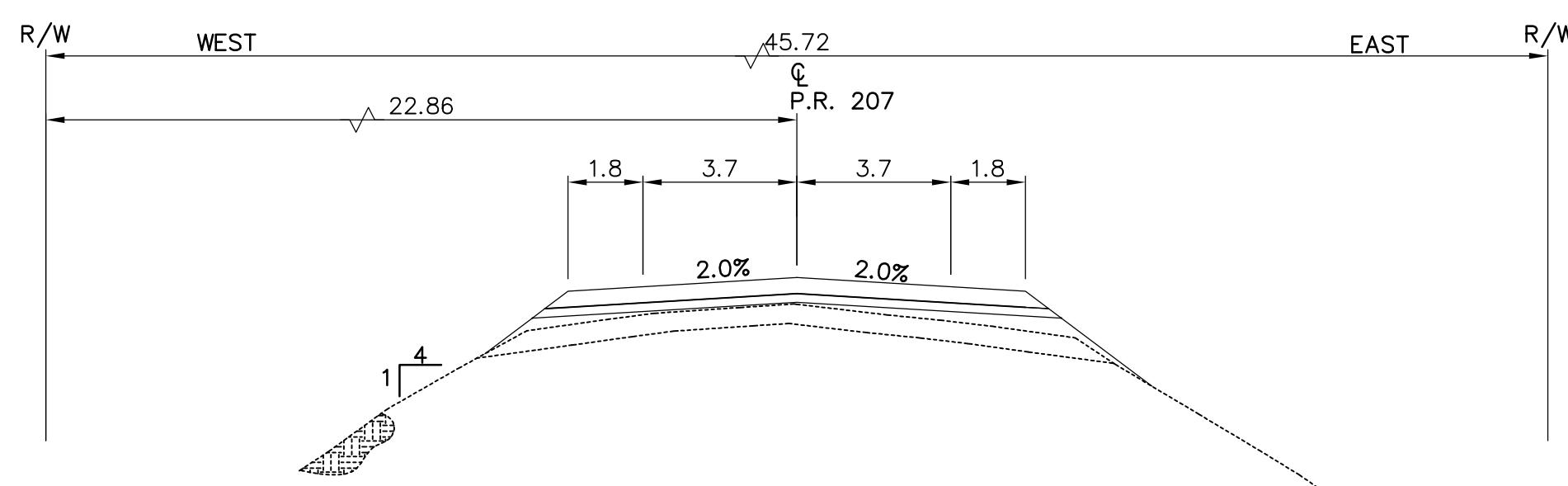
LOCATION PLAN
SCALE: NTS



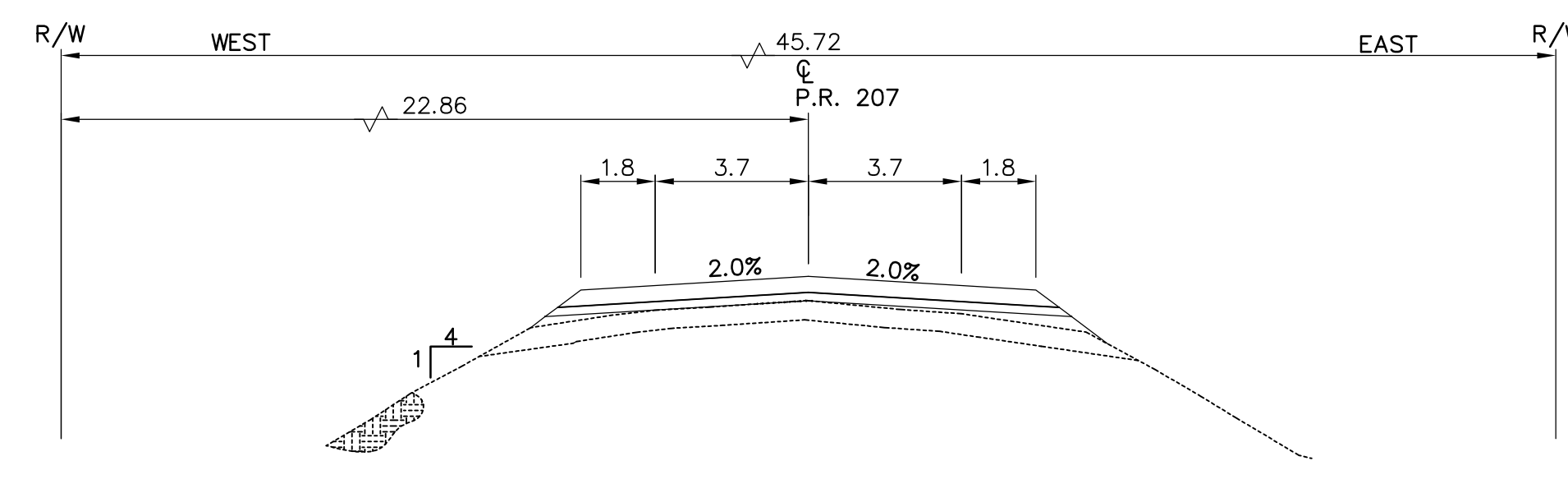
TYPICAL SECTION
SCALE: HOR. 1:150 VER. 1:50



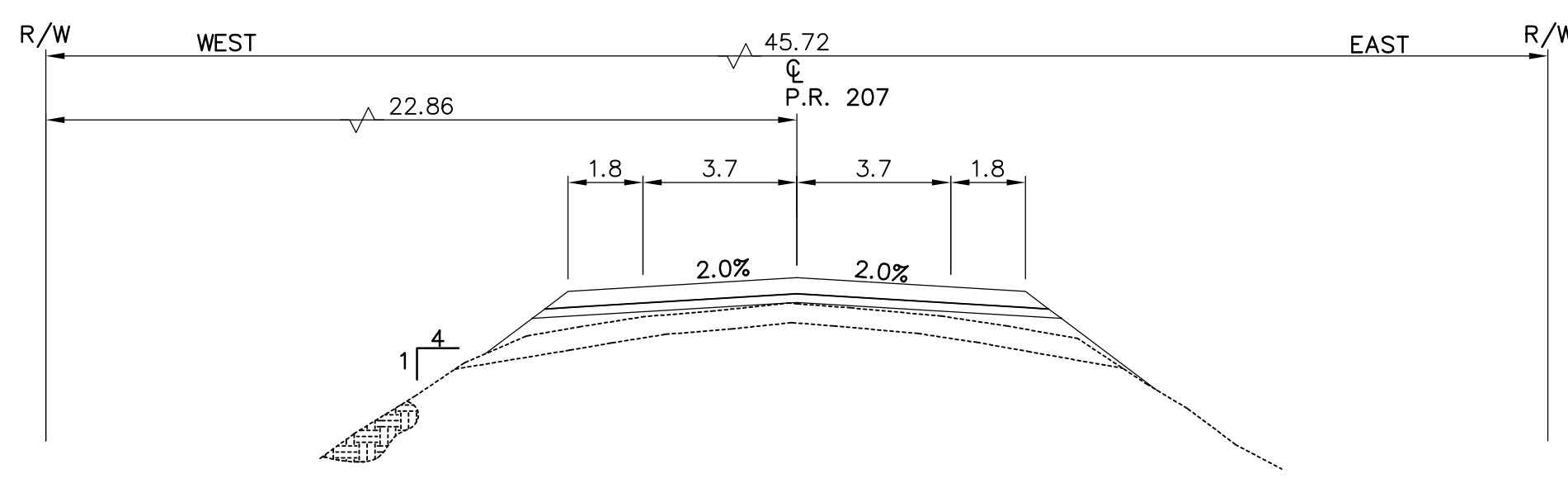
SECTION AT STA. 0+500
SCALE: HOR. 1:150 VER. 1:50



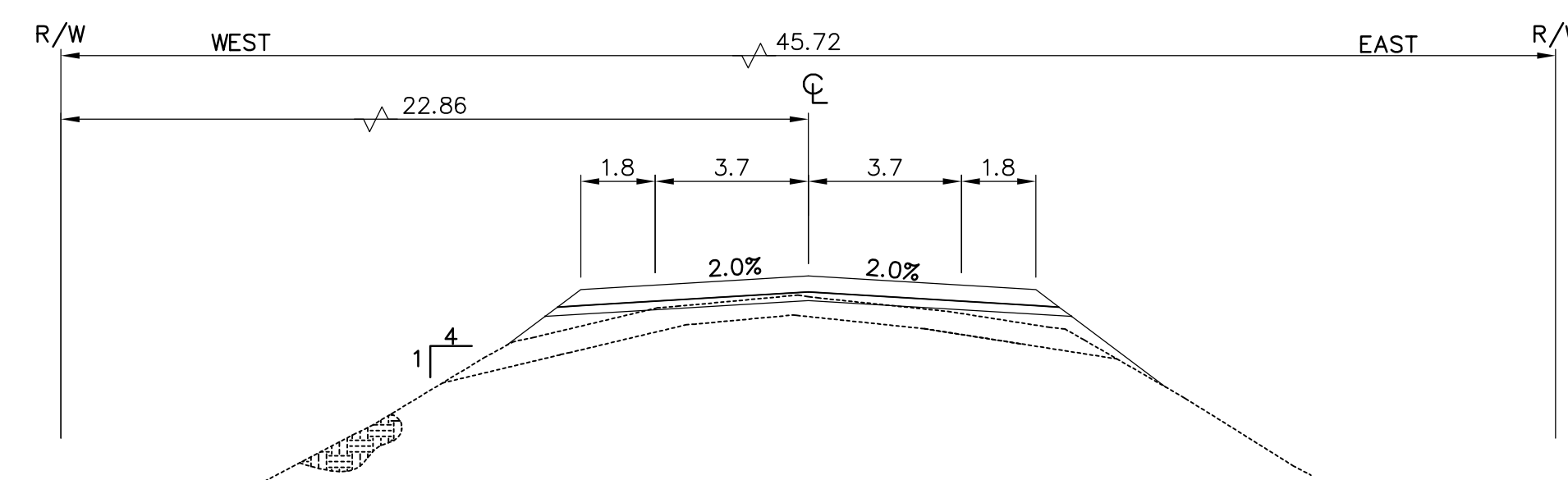
SECTION AT STA. 1+000
SCALE: HOR. 1:150 VER. 1:50



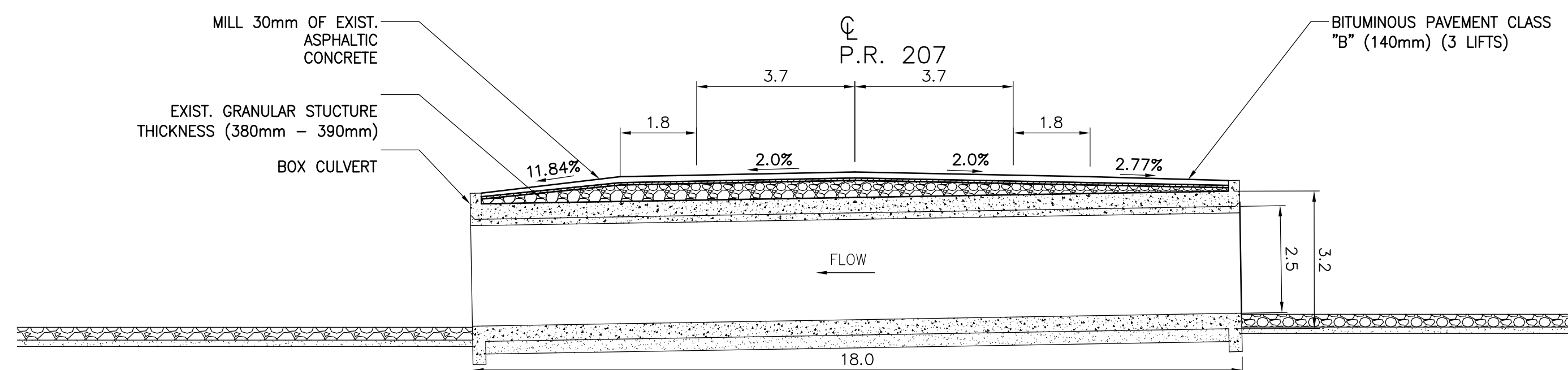
SECTION AT STA. 1+500
SCALE: HOR. 1:150 VER. 1:50



SECTION AT STA. 2+000
SCALE: HOR. 1:150 VER. 1:50



SECTION AT STA. 3+000
SCALE: HOR. 1:150 VER. 1:50



SECTION FROM 2+430.7 to 2+449.7 - BOX CULVERT
SCALE: HOR. 1:100

Released to the City of Winnipeg for Tendering Purposes
ORIGINAL SIGNED
Eric Christiansen P.Eng.
Director of Highway Planning & Design
Manitoba Transportation & Government Services
Date: MAY 16, 2006
MTGS Plan No. 7161



B.M. ELEV.	CH2MHILL Frederickson Cooper ARCHITECTS	EarthTech A Terra International Ltd. Company	ENGINEER'S SEAL ORIGINAL SIGNED BY JEFF CRANG May 16, 2006	THE CITY OF WINNIPEG WATER AND WASTE DEPARTMENT ENGINEERING DIVISION
	DESIGNED BY JC	CHECKED BY JC	CONSULTANT DRAWING NO. WN-C0169	CITY FILE NUMBER
	DRAWN BY MW	APPROVED BY AHL		SHEET OF
	SCALE: AS SHOWN	RELEASED FOR CONSTRUCTION BY: R. SOROKOWSKI		CITY DRAWING NUMBER
00 ISSUED FOR TENDER 06/05/16 PAP	DATE 2006/03/29	DATE May 16, 2006		1-0601N-A-C0169-001-000
				CIVIL SECTIONS PR #207 STA. 0+120 TO 3+550