

PHOTO #1




PHOTO #2




PHOTO #3





PHOTO #4



PHOTO #5



PHOTO #6



LOCATION APPROVED
UNDERGROUND STRUCTURES

SUPR. U/G STRUCTURES	DATE	COMMITTEE

NOTE:
LOCATION OF UNDERGROUND STRUCTURES AS SHOWN ARE BASED ON THE BEST INFORMATION AVAILABLE. BUT NO GUARANTEE IS GIVEN THAT ALL EXISTING UTILITIES ARE SHOWN OR THAT THE GIVEN LOCATIONS ARE EXACT. CONFIRMATION OF EXISTENCE AND EXACT LOCATION OF ALL SERVICES MUST BE OBTAINED FROM THE INDIVIDUAL UTILITIES BEFORE PROCEEDING WITH CONSTRUCTION.

NO.	REVISIONS	DATE	BY
D	REVISED AS PER CITY COMMENTS	06/07/14	WJd
C	REVISED AS PER CITY COMMENTS	06/06/29	KMB
B	ISSUED FOR BID	08/05/17	WJd
A	ISSUED FOR REVIEW	08/03/10	KMB
		YYMMDD	

UMA | AECOM

© 2005 UMA ENGINEERING LTD. ALL RIGHTS RESERVED.

DESIGNED BY	DKH	CHECKED BY	BTW
DRAWN BY	WJd	APPROVED BY	[Signature]
HOR. SCALE	1:250	RELEASED FOR CONSTRUCTION	
VERT. SCALE			
DATE	06/01/14	DATE	

PROFESSIONAL SEAL
14/07/2014
D. DONALD R. MEYER
MEMBER NO. 32
CONSULTANT DRAWING NO. 01
0265-378-00

THE CITY OF WINNIPEG
PUBLIC WORKS DEPARTMENT

LUXTON COMMUNITY CENTRE
SITE DEVELOPMENT PROJECT
Luxton / St. John's Park / Seven Oaks

Building Communities Initiative Program
EXISTING FEATURES PLAN
AND REMOVALS

CITY DRAWING NUMBER
SHEET 1 OF 8
REV L1 D

TENDER NO. 225-2006