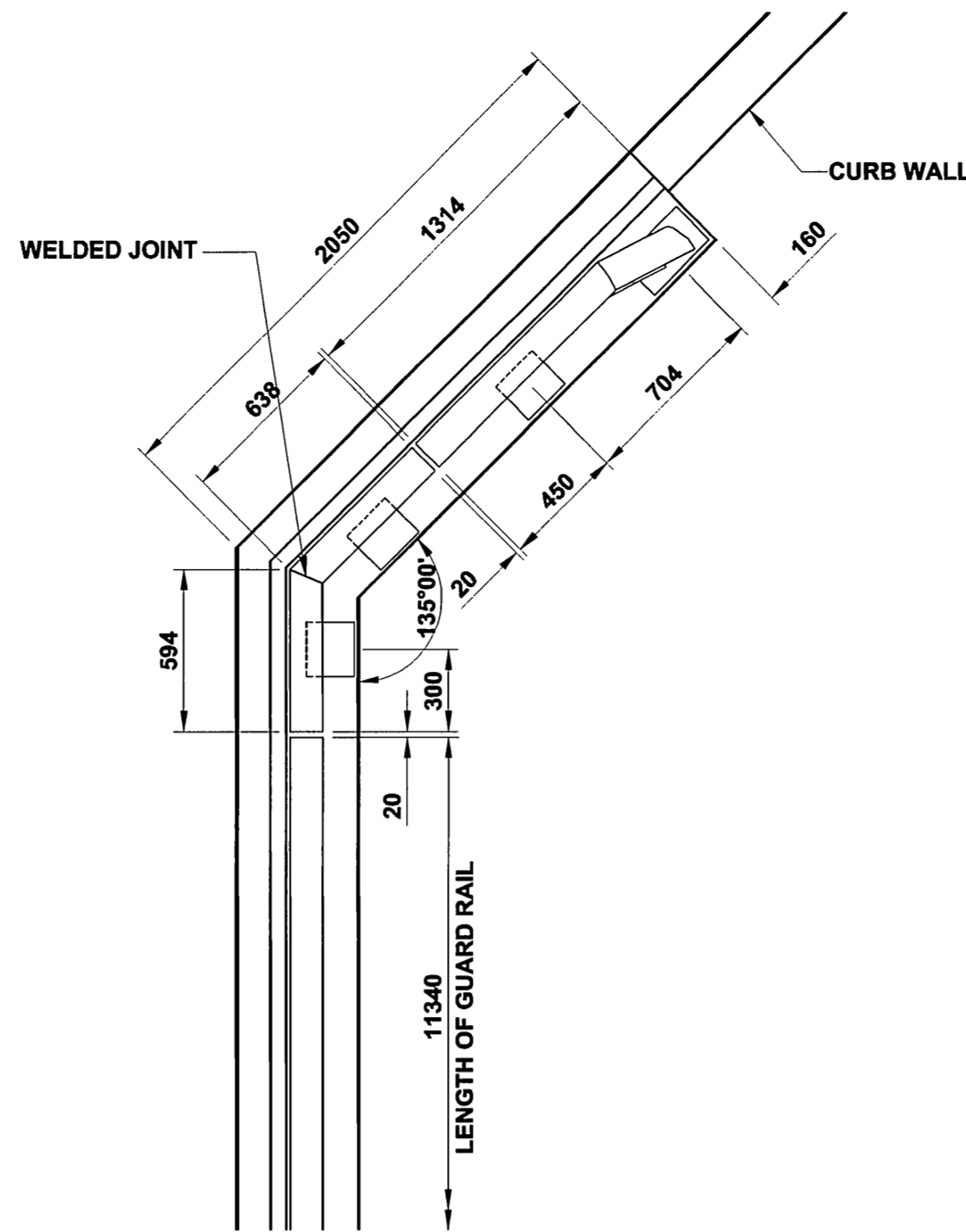


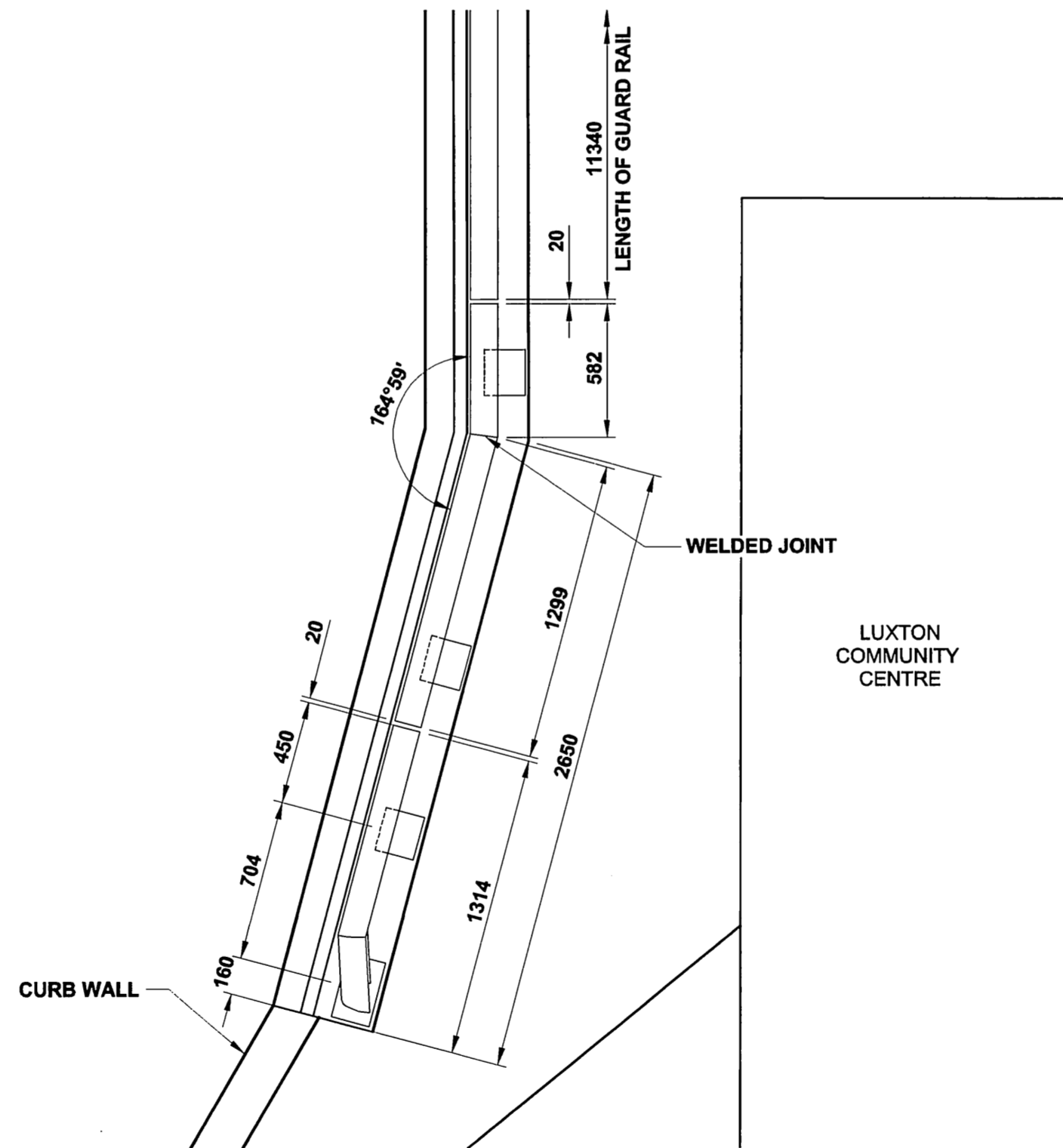
TRAFFIC BARRIER RAIL PLAN

SCALE 1:100



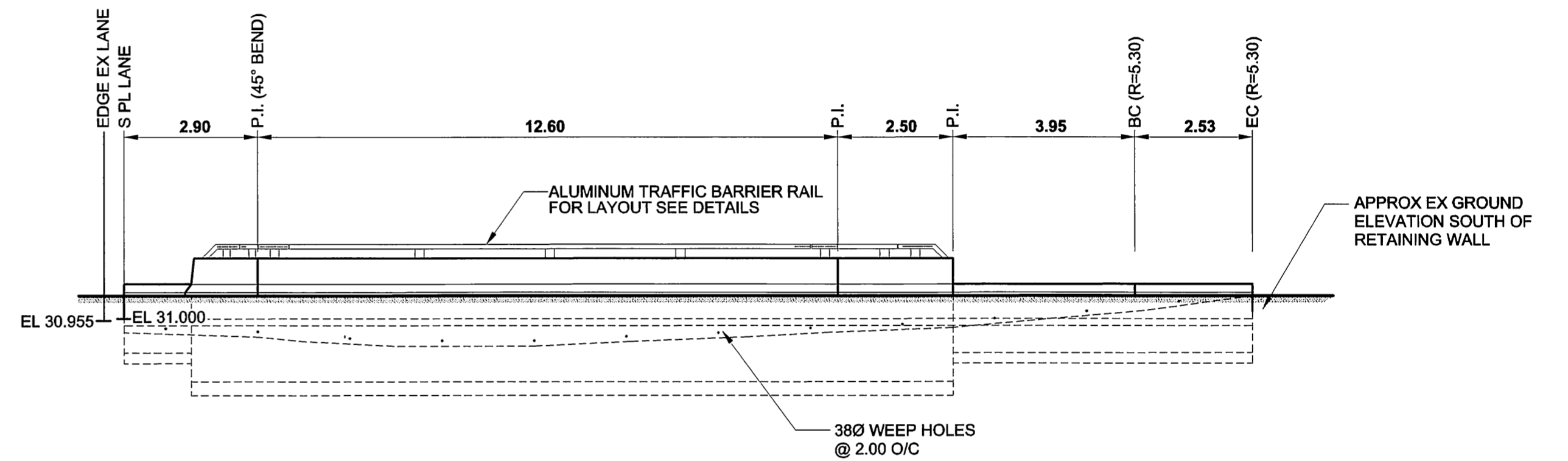
DETAIL 1

SCALE 1:25



DETAIL 2

SCALE 1:25




ELEVATION A

SCALE 1:100

RETAINING WALL NORTH OF LUXTON COMMUNITY CLUB LOOKING SOUTH

EXISTING	LEGEND - PLAN	NEW	EXISTING	LEGEND - PLAN	NEW
---	GAS	---	---	PROPERTY LINE	---
---	MTS	---	---	LIGHT STANDARD	---
---	HYDRO	---	---	HYDRO POLE	---
---	LAND DRAINAGE SEWER	---	---	FENCE	---
---	SANITARY/COMBINED SEWER	---	---	BACK OF CURB	---
---	CATCHBASIN LEAD	---	---	ELEVATION	(33.100)
---	WATERMAIN	---	---	CONCRETE PAVEMENT	---
○	MANHOLE	●	---	ASPHALT PAVEMENT	---
□	CATCH BASIN / CATCH PIT	■	---	CONC. SIDEWALK/MED. SLAB	---
△	C & G INLET WITH BOX	▲	---	PAVING STONE	---
○	TREE	○	---	RAMP CURB	---




LOCATION APPROVED UNDERGROUND STRUCTURES

NOTE: LOCATION OF UNDERGROUND STRUCTURES AS SHOWN ARE BASED ON THE BEST INFORMATION AVAILABLE. BUT NO GUARANTEE IS GIVEN THAT ALL EXISTING UTILITIES ARE SHOWN OR THAT THE GIVEN LOCATIONS ARE EXACT. CONFIRMATION OF EXISTENCE AND EXACT LOCATION OF ALL SERVICES MUST BE OBTAINED FROM THE INDIVIDUAL UTILITIES BEFORE PROCEEDING WITH CONSTRUCTION.

NO.	REVISIONS	DATE	BY
B	ISSUED FOR BID	06/05/17	WJd
A	ISSUED FOR REVIEW	06/03/10	KMB

DESIGNED BY		CHECKED BY	
DKH			
DRAWN BY		APPROVED BY	
WJd		<i>[Signature]</i>	
HOR. SCALE		VERT. SCALE	
1:250		-	
DATE		DATE	
06/05/17			



THE CITY OF WINNIPEG PUBLIC WORKS DEPARTMENT

LUXTON COMMUNITY CENTRE SITE DEVELOPMENT PROJECT
Luxton / St. John's Park / Seven Oaks

Building Communities Initiative Plan

TRAFFIC BARRIER RAIL AND RETAINING WALL PLAN, DETAILS AND ELEVATION

CITY DRAWING NUMBER: SHEET 5 OF 8 REV B

L5

TENDER NO. 225-2006