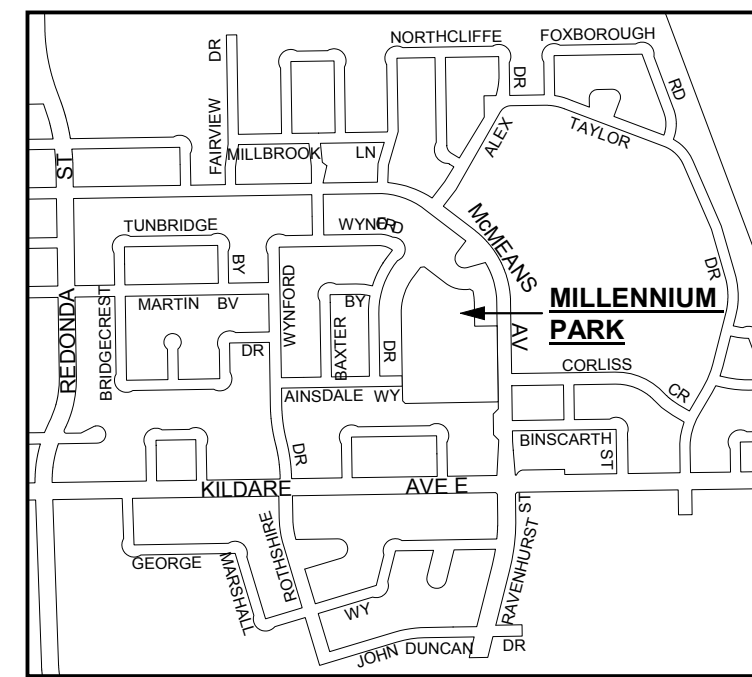
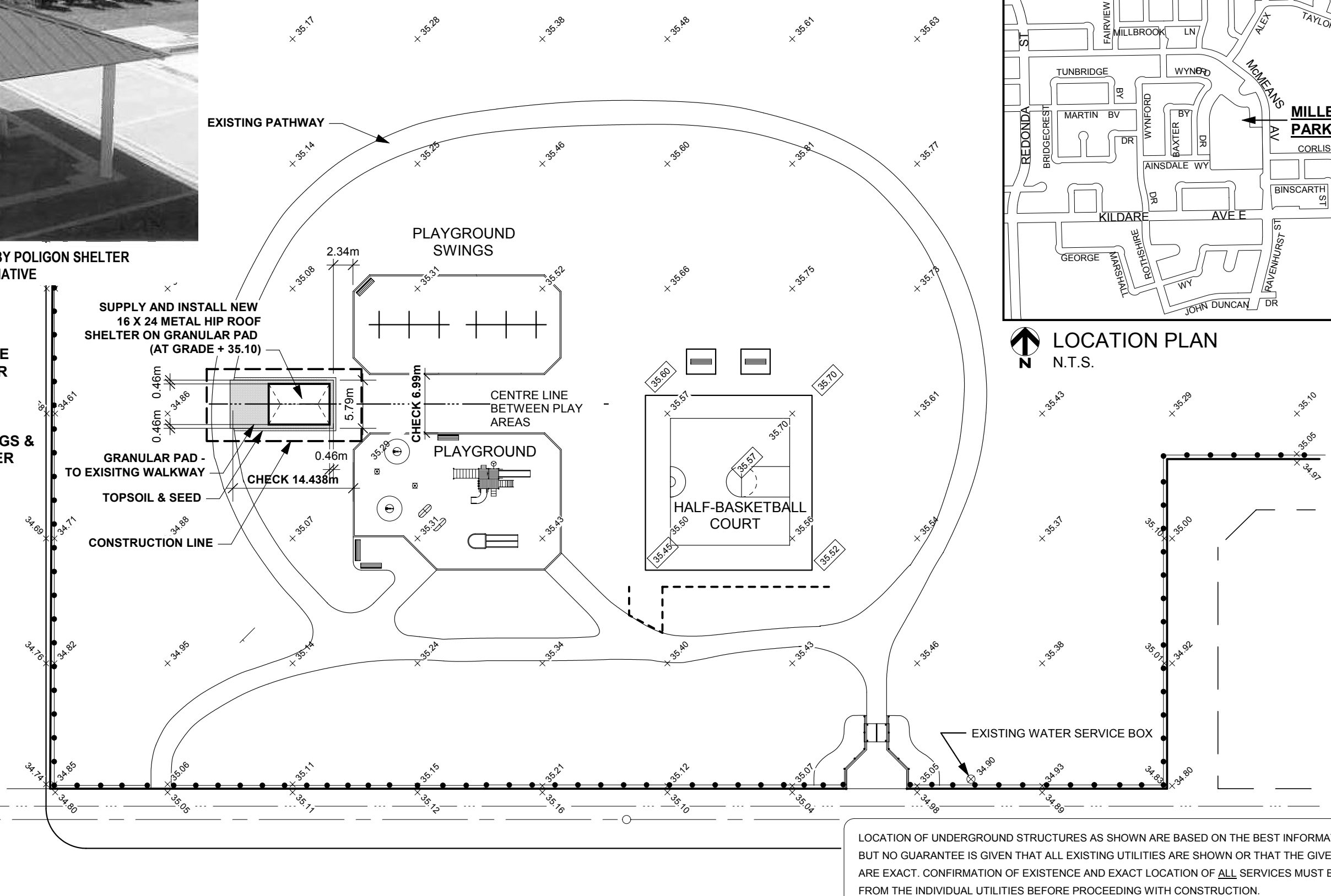




METAL HIP ROOF SHELTER STRUCTURE BY POLYGON SHELTER ARCHITECTURE/ OR APPROVED ALTERNATIVE

NOTES:


- 1) CONTRACTOR TO PROVIDE COMPLETE SHELTER STRUCTURE INCLUDING FOUNDATIONS AS PER MANITOBA BUILDING CODE.
- 2) CONTRACTOR TO SUBMIT STAMPED ENGINEERING DRAWINGS & SHOP DRAWINGS OF THE SHELTER INCLUDING FOUNDATIONS.



LOCATION PLAN
N.T.S.



LOCATION OF UNDERGROUND STRUCTURES AS SHOWN ARE BASED ON THE BEST INFORMATION AVAILABLE BUT NO GUARANTEE IS GIVEN THAT ALL EXISTING UTILITIES ARE SHOWN OR THAT THE GIVEN LOCATIONS ARE EXACT. CONFIRMATION OF EXISTENCE AND EXACT LOCATION OF ALL SERVICES MUST BE OBTAINED FROM THE INDIVIDUAL UTILITIES BEFORE PROCEEDING WITH CONSTRUCTION.



THE CITY OF WINNIPEG
 Planning, Property and Development Department
 Planning and Land Use Division
 Unit 15 - 30 Fort Street, Winnipeg, MB, (R3C 4X5)

DESIGNED BY	SJF	CHECKED BY	APPROVED BY
DRAWN BY	SJF	RELEASED FOR CONSTRUCTION	
HORIZ. SCALE	1 : 500		
VERT. SCALE			
DATE	JUNE/05	MANAGER, PLANNING AND LAND USE DIVISION	DATE

DRAWING TITLE	CAD DRAWING NO.
MILLENNIUM PARK PICNIC SHELTER LOCATION PLAN	
	DRAWING NO.
	W.32-J