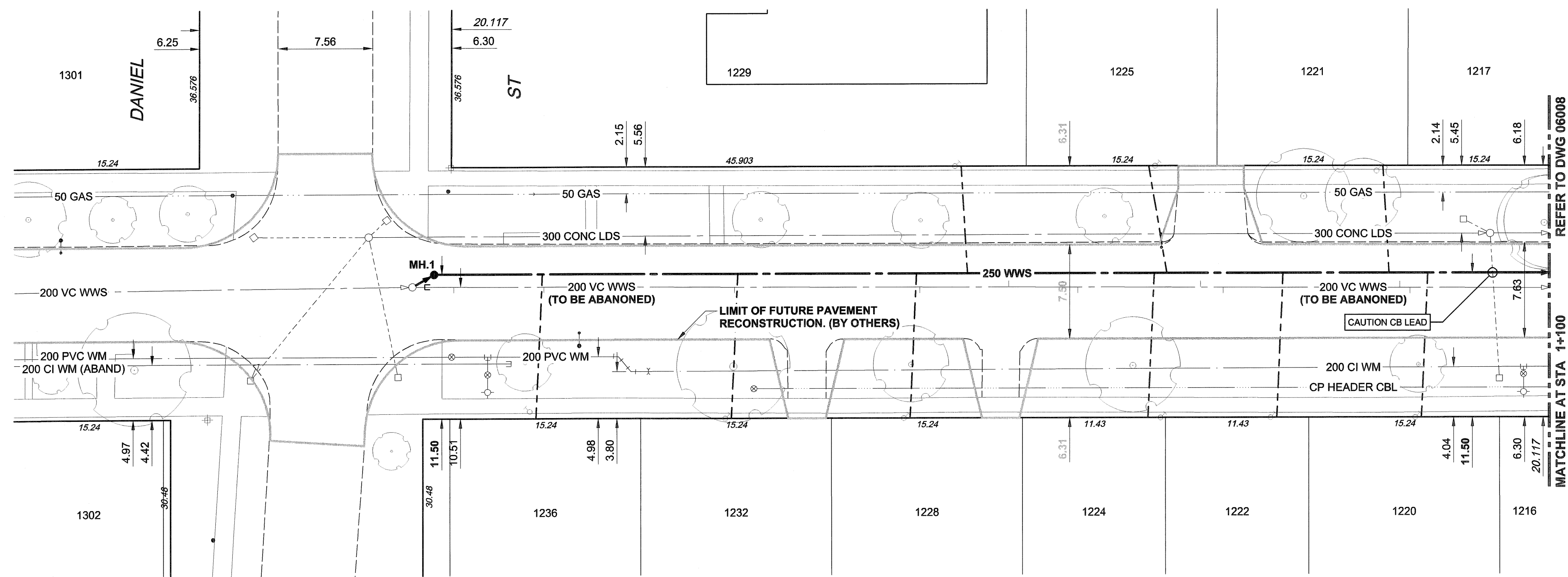


WINDERMERE AVENUE



SEWER SERVICE INFORMATION

ADDRESS	SIZE	PL TIE (SHORT/LONG)	JUNCTION TIE	REMARKS
1216 WINDERMERE AV				NO INFO
1217 WINDERMERE AV				NO INFO
1220 WINDERMERE AV				NO INFO
1221 WINDERMERE AV				NO INFO
1222 WINDERMERE AV				NO INFO
1224 WINDERMERE AV				NO INFO
1225 WINDERMERE AV				NO INFO
1228 WINDERMERE AV				NO INFO
1229 WINDERMERE AV				NO INFO
1232 WINDERMERE AV				NO INFO
1236 WINDERMERE AV				NO INFO

SEWER JUNCTION INFORMATION

REF. MH#	DIST FROM REF. MH	SIZE	CLOCK AT
M#60010882	3.3	1500	03
M#60010882	10.5	1500	03
M#60010882	25.7	1500	03
M#60010882	40.5	1500	03
M#60010882	47.6	1500	09
M#60010882	53.1	1500	03
M#60010882	62.9	1500	09
M#60010882	64.7	1500	03
M#60010882	78.8	1500	09
M#60010882	79.6	1500	03
M#60010882	83.5	1500	09
M#60010882	94.2	1500	03

WATER SERVICE INFORMATION

ADDRESS	PROPERTY	DISTANCE	SIZE (mm)	SHORT & LONG & TYPE MEASUREMENT	CORPORATION LOCATION	CATHODIC PROTECTION	REMARKS
1216 WINDERMERE AV (RESIDENTIAL)		3.96		WEL HSE			NO INFO
1217 WINDERMERE AV (RESIDENTIAL)		0.31		WEL HSE			NO INFO
1220 WINDERMERE AV (RESIDENTIAL)		19	0.91	R/L H/L			OPP SC
1221 WINDERMERE AV (RESIDENTIAL)		8.84		W OF HYD			NO INFO
1222 WINDERMERE AV (RESIDENTIAL)		0.76		EEL HSE	3.81		EEL HSE
1224 WINDERMERE AV (RESIDENTIAL)		19	1.00	L/R H/L			OPP SC
1224 WINDERMERE AV (RESIDENTIAL)		62.48		E OF HYD AT 1236			OPP SC
1225 WINDERMERE AV (RESIDENTIAL)		19	3.41	L/R H/L			OPP SC
1225 WINDERMERE AV (RESIDENTIAL)		53.74		E OF HYD AT 1236			OPP SC
1228 WINDERMERE AV (RESIDENTIAL)		0.96		WEL HSE	1.22		EEL HSE
1228 WINDERMERE AV (RESIDENTIAL)		2.44		EWL HSE			NO INFO
1229 WINDERMERE AV (COMMERCIAL)		1.22		WEL HSE			NO INFO
1232 WINDERMERE AV (RESIDENTIAL)		3.35		EWL HSE			NO INFO
1236 WINDERMERE AV (RESIDENTIAL)		19	2.44	EWL HSE	3.66		E OF SC
1236 WINDERMERE AV (RESIDENTIAL)		178.92		EEL BEAUMONT			

CONSTRUCTION NOTES:

1. INSTALL NEW SEWER BY TRENCHLESS METHODS.
2. RENEW SEWER SERVICES TO PROPERTY LINE.
3. ALL SEWER AND WATER SERVICES TO BE LOCATED IN THE FIELD BY THE CONTRACTOR.
4. ABANDON EXISTING SEWER AND SEWER SERVICES.

**WARNING**  
 IF POWER EQUIPMENT OR EXPLOSIVES ARE TO BE USED FOR EXCAVATION ON THIS PROJECT, THE CONTRACTOR MUST:  
 1) NOTIFY THE GAS COMPANY OF THE PROPOSED LOCATION OF EXCAVATION.  
 2) TAKE PRECAUTION TO AVOID DAMAGE TO GAS COMPANY INSTALLATIONS.  
 SEE PROVINCIAL REGULATION 140/92 FOR DETAILS


EXISTING	LEGEND - PLAN	NEW	EXISTING	LEGEND - PROFILE	NEW	EXISTING	LEGEND - PROFILE	NEW
150 WM	WATERMAIN	150 WM	CURB STOP	150 WM	WATERMAIN	150 WM	WATERMAIN	150 WM
300 LDS	LAND DRAINAGE SEWER	300 LDS	REDUCER	300 LDS	HYDRANT	300 LDS	HYDRANT	300 LDS
250 WWS	WASTE WATER SEWER	250 WWS	COUPLING	250 WWS	VALVE	250 WWS	VALVE	250 WWS
MANHOLE	MANHOLE	ANODE	HYDRO	MANHOLE	MANHOLE	MANHOLE	MANHOLE	MANHOLE
CATCH BASIN	CATCH BASIN	MTS	GAS	CATCH BASIN	CATCH BASIN	CATCH BASIN	CATCH BASIN	CATCH BASIN
CURB INLET	CURB INLET	TESTHOLE	LAMP STANDARD	CURB INLET	CURB INLET	CURB INLET	CURB INLET	CURB INLET
CULVERT	CULVERT	TREE		CULVERT	CULVERT	CULVERT	CULVERT	CULVERT
PIPE ABANDONMENTS	PIPE ABANDONMENTS			PIPE ABANDONMENTS	PIPE ABANDONMENTS	PIPE ABANDONMENTS	PIPE ABANDONMENTS	PIPE ABANDONMENTS
SURVEY BAR	SURVEY BAR			SURVEY BAR	SURVEY BAR	SURVEY BAR	SURVEY BAR	SURVEY BAR

LOCATION APPROVED UNDERGROUND STRUCTURES


SUPR. U/G STRUCTURES DATE COMMITTEE  
 NOTE: LOCATION OF UNDERGROUND STRUCTURES AS SHOWN ARE BASED ON THE BEST INFORMATION AVAILABLE. BUT NO GUARANTEE IS GIVEN THAT ALL EXISTING UTILITIES ARE SHOWN OR THAT THE GIVEN LOCATIONS ARE EXACT. CONFIRMATION OF EXISTENCE AND EXACT LOCATION OF ALL SERVICES MUST BE OBTAINED FROM THE INDIVIDUAL UTILITIES BEFORE PROCEEDING WITH CONSTRUCTION.

BM 65-016	N. side Windermere Ave., E. of Daniel St., Tbt. in S. Conc. foundation of No. 1229 Windermere Ave. 7.0m W. & 0.3m below brick of S.E. Cor. of Church.	ELEV 233.024m
NO.	REVISIONS	YY/MM/DD BY
0	ISSUED FOR CONSTRUCTION	07/03/22 ADL

**METRIC**  
 WHOLE NUMBERS INDICATE MILLIMETRES  
 DECIMALIZED NUMBERS INDICATE METRES



DESIGNED BY	ALD	CHECKED BY	MJR
DRAWN BY	ADL	APPROVED BY	[Signature]
HOR. SCALE	1:250	RELEASED FOR CONSTRUCTION	[Signature]
VERT. SCALE	1:50	DATE	07/03/22
DATE	07/03/22	DATE	07/03/22



**THE CITY OF WINNIPEG WATER AND WASTE DEPARTMENT**

2007 Watermain and Sewer Renewals  
 Contract 26

Windermere Avenue  
 Daniel Street to Match Line 1+100

SHEET 06 OF 10  
 CITY DRAWING NUMBER 06007  
 REV 0

BID OPPORTUNITY NO. 223-2007