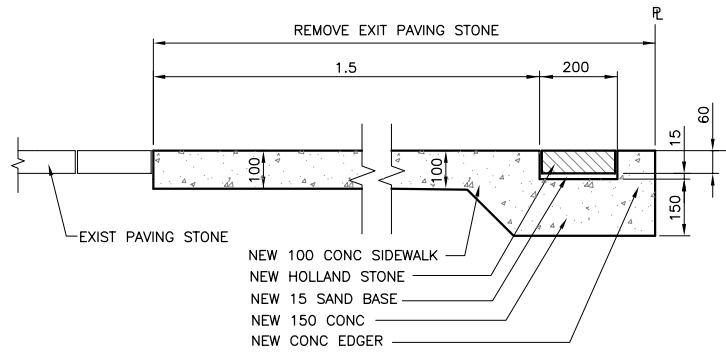
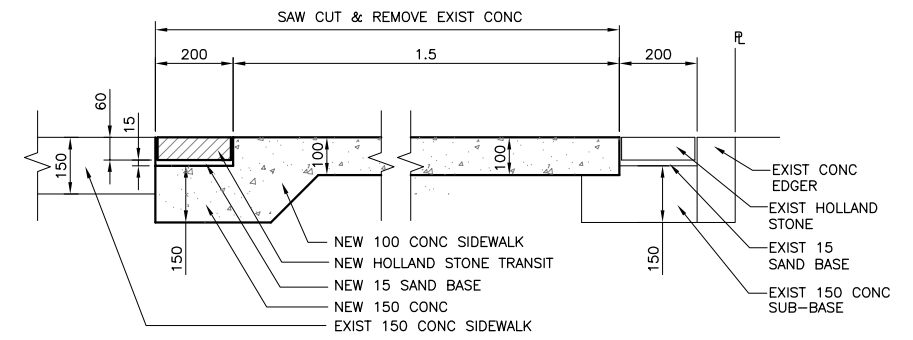


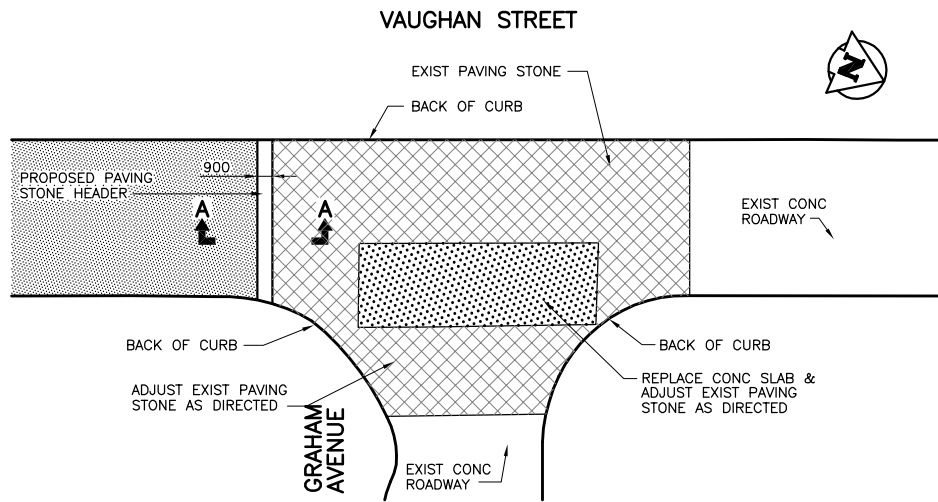
SECTION A-A
SCALE: 1:10



SECTION B-B
SCALE: 1:10

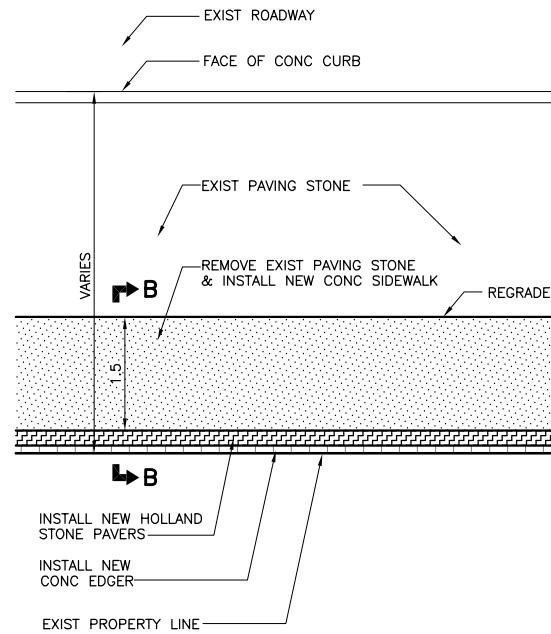


SECTION C-C
SCALE: 1:10



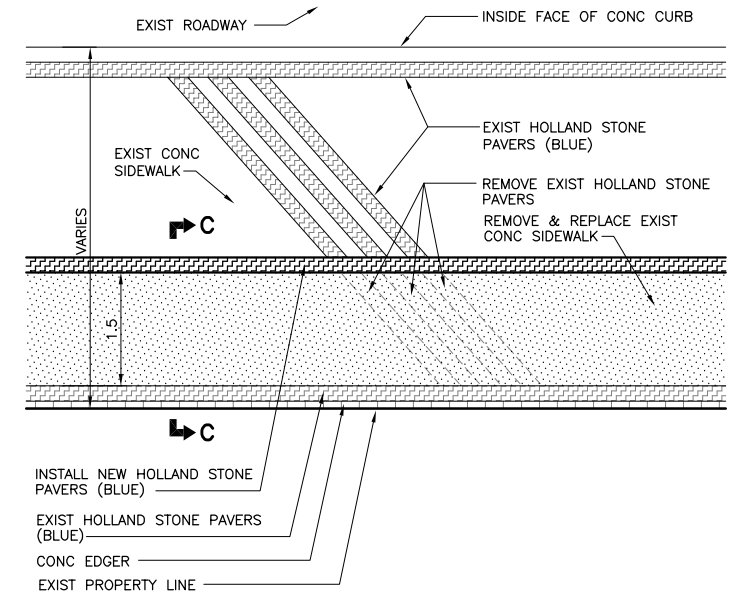
PLAN
SCALE: 1:250

PAVING STONE HEADER DETAIL
SCALE: AS NOTED



PLAN
SCALE: 1:50

1 **DETAIL**
SCALE: AS NOTED
01, 02 & 03



PLAN
SCALE: 1:50

2 **DETAIL**
SCALE: AS NOTED
03

METRIC
WHOLE NUMBERS INDICATE MILLIMETRES
DECIMALIZED NUMBERS INDICATE METRES



Certificate of Authorization
KGS Group

No. 245 Expiry: April 30, 2008

LOCATION APPROVED
UNDERGROUND STRUCTURES

SUPV. U/G STRUCTURES DATE COMMITTEE

NOTE:
LOCATION OF UNDERGROUND STRUCTURES AS SHOWN ARE BASED ON THE BEST INFORMATION AVAILABLE BUT NO GUARANTEE IS GIVEN THAT ALL EXISTING UTILITIES ARE SHOWN OR THAT THE GIVEN LOCATIONS ARE EXACT. CONFIRMATION OF EXISTENCE AND EXACT LOCATION OF ALL SERVICES MUST BE OBTAINED FROM THE INDIVIDUAL UTILITIES BEFORE PROCEEDING WITH CONSTRUCTION.

B.M.	NO.	ELEV.	SEE BENCH MARK NOTES FOR DESCRIPTION
B.M.	35-048	ELEV=232.247m	
B.M.	35-051	ELEV=231.816m	
0	ISSUED FOR TENDER	02/05/07	CR
NO.	REVISIONS	DATE	BY

KGS GROUP CONSULTING ENGINEERS & PROJECT MANAGERS
WINNIPEG (204) 896-1209
THUNDER BAY (807) 345-2233

DESIGNED BY	PP	CHECKED BY	CR
DRAWN BY	DW	APPROVED BY	
HOR. SCALE:	1:250	RELEASED FOR CONSTRUCTION:	
VERTICAL:	1:50	DATE	31/01/07

ENGINEER'S SEAL
ORIGINAL SIGNED BY
M.C. ROWBOTHAM
MAY 7, 2007
CONSULTANT DRAWING NO.
06-107-21

THE CITY OF WINNIPEG
PUBLIC WORKS DEPARTMENT
ENGINEERING SERVICES DIVISION

PROJECT TITLE
VAUGHAN STREET CONCRETE REPAIRS & ASPHALT OVERLAY
MISCELLANEOUS DETAILS
SHEET OF
04 OF **04**
COMPUTER FILE NAME
VAUGHAN-PLOT
CITY DRAWING NUMBER
P-3281-04