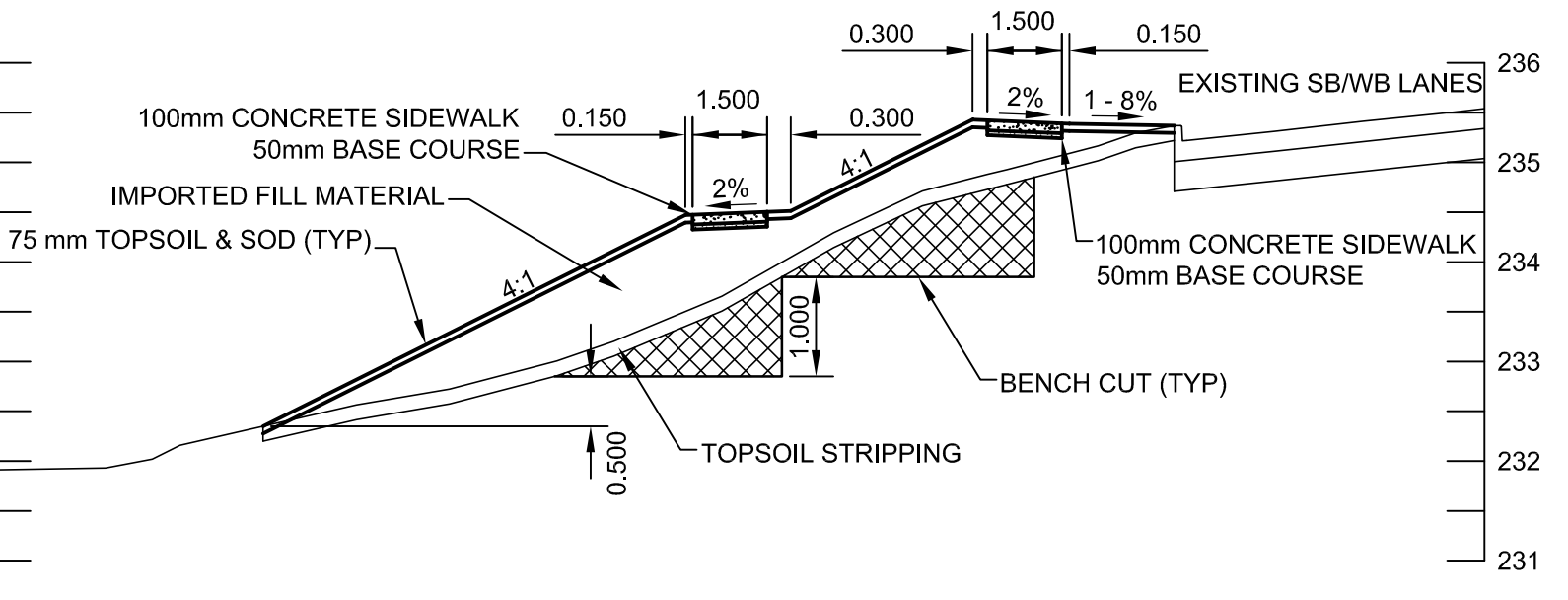
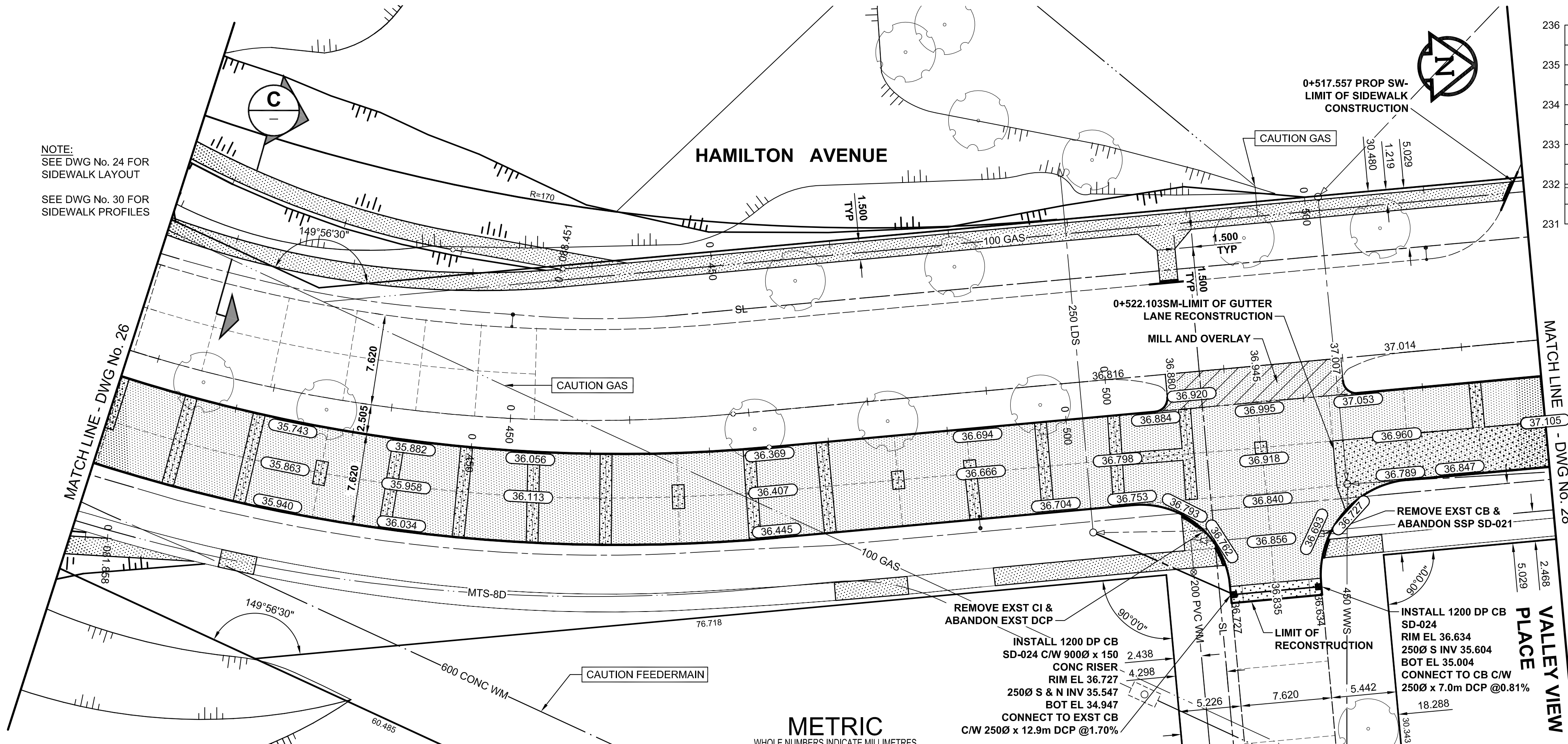
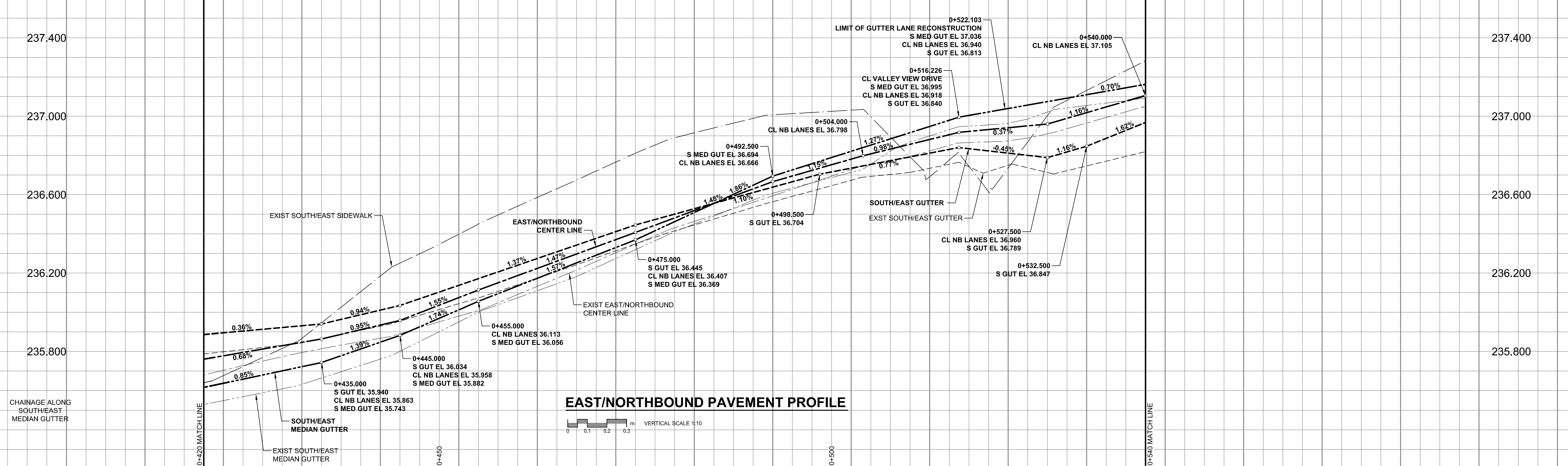


A1 SIZE 23.4" x 33.1" (594mm x 841mm)  
 PLOT: 07/05/10 1:35:27 PM  
 UMA FILE NAME: 0265-397-00\_01-CT1003\_RX.dwg Saved By: cooperk



**METRIC**  
 WHOLE NUMBERS INDICATE MILLIMETRES  
 DECIMALIZED NUMBERS INDICATE METRES

Scale: 1:250  
  
**APCGM**  
 Certificate of Authorization  
 UMA Engineering Ltd. (MB)  
 No. 256 Date: May 19/07

EXISTING	LEGEND - PLAN	NEW	EXISTING	LEGEND - PLAN	NEW	EXISTING	LEGEND - PLAN	NEW
	GAS		MANHOLE		CONCRETE PAVEMENT		ASPHALT PAVEMENT	
	COMMUNICATION		CATCH BASIN / CATCH PIT		CONC. SIDEWALK/MEDIAN		UNDERGROUND STRUCTURES	
	HYDRO		CURB INLET WITH BOX		PAVING STONE		LOCATION APPROVED	
	CATV		TREE		GRAVEL		UNDERGROUND STRUCTURES	
	TRAFFIC SIGNALS/PIT		TEST HOLE		RAMP CURB		AS SHOWN ARE BASED ON THE BEST	
	LAND DRAINAGE SEWER		PROPERTY LINE		PAVT PLANING/REMOVAL		INFORMATION AVAILABLE BUT NO	
	SANITARY/COMBINED SEWER		SURVEY BAR				GUARANTEE IS GIVEN THAT ALL EXISTING	
	SSP/DCP		FENCE				UTILITIES ARE SHOWN OR THAT THE GIVEN	
	WATERMAIN		BOC/EOPAVT				LOCATIONS ARE EXACT. CONFIRMATION OF	
	SUBDRAIN		ELEVATION				EXISTENCE AND EXACT LOCATION OF ALL	
	DITCH		TRAFFIC SIGN				SERVICES MUST BE OBTAINED FROM THE	
							INDIVIDUAL UTILITIES BEFORE PROCEEDING	

<p>LOCATION APPROVED</p> <p>UNDERGROUND STRUCTURES</p> <p><i>Handwritten Signature</i></p> <p>SUPR. UG STRUCTURES COMMITTEE</p> <p>DATE: 07/05/10</p> <p>NOTE:          LOCATION OF UNDERGROUND STRUCTURES AS SHOWN ARE BASED ON THE BEST INFORMATION AVAILABLE BUT NO GUARANTEE IS GIVEN THAT ALL EXISTING UTILITIES ARE SHOWN OR THAT THE GIVEN LOCATIONS ARE EXACT. CONFIRMATION OF EXISTENCE AND EXACT LOCATION OF ALL SERVICES MUST BE OBTAINED FROM THE INDIVIDUAL UTILITIES BEFORE PROCEEDING WITH CONSTRUCTION.</p>	<p>BM 48-912</p> <p>ELEV 238.149m</p>
---	---------------------------------------

<p>DESIGNED BY: WRJ</p> <p>DRAWN BY: KLC</p> <p>HOR. SCALE: 1:250</p> <p>VERT. SCALE: 1:10</p> <p>DATE: 07/05/10</p>	<p>CHECKED BY: JGK</p> <p>APPROVED BY: <i>Handwritten Signature</i></p> <p>RELEASED FOR CONSTRUCTION: <i>Handwritten Signature</i></p> <p>DATE: 07/05/10</p>
--	--

<p>UMA AECOM</p> <p>© 2007 UMA ENGINEERING LTD. ALL RIGHTS RESERVED.</p>	<p>PROFESSIONAL'S SEAL</p> <p>PROVINCE OF MANITOBA</p> <p>R. P. BRUCE</p> <p>REGISTERED PROFESSIONAL ENGINEER</p> <p>CONSULTANT DRAWING NO. 0265-397-00_01-CT1003_RX.dwg</p>
--	--

**THE CITY OF WINNIPEG**  
 PUBLIC WORKS DEPARTMENT  
 TRANSPORTATION ENGINEERING DIVISION

**HAMILTON AVENUE**  
 NORTHBOUND STREET  
 REHABILITATION FROM  
 VIMY ROAD TO SILVER AVENUE  
 HORIZONTAL AND VERTICAL ALIGNMENT  
 FROM STA 0+420 TO STA 0+540

CITY DRAWING NUMBER: B133-07-27  
 SHEET 27 OF 30  
 DRAWING No. 27 REV 0

BID OPPORTUNITY NO. 349-2007