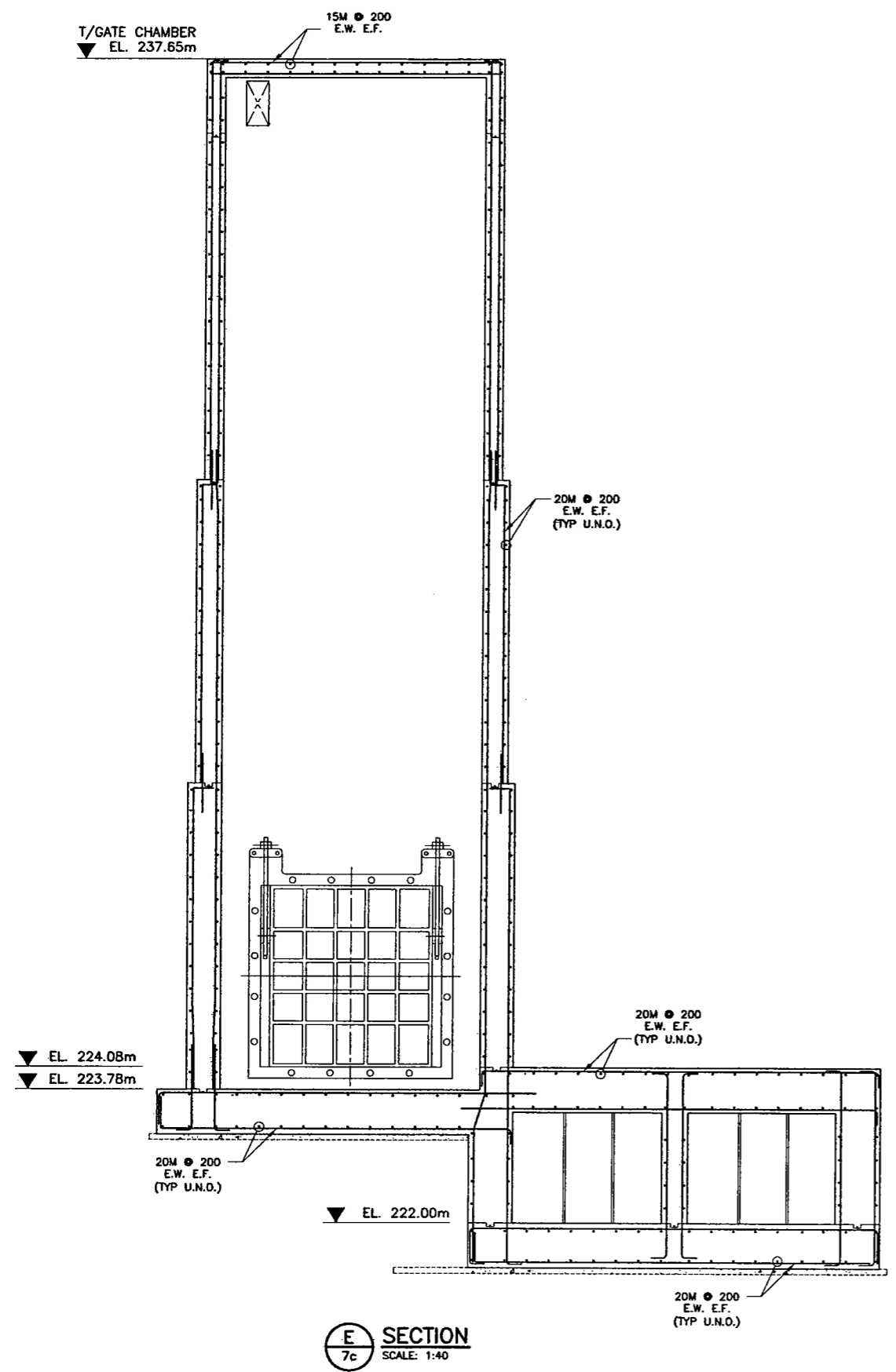
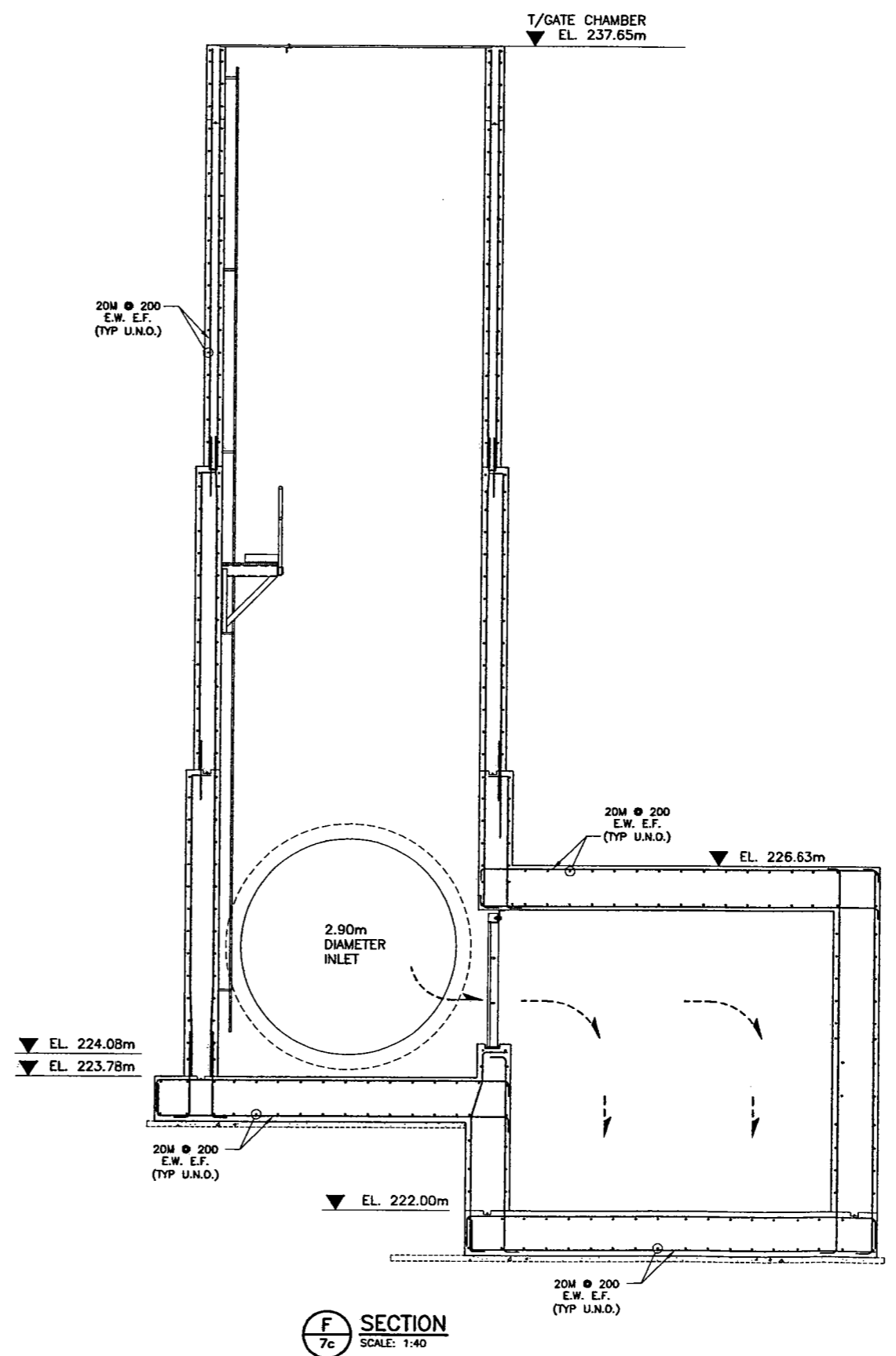


24"x36" (E006\*014)  
 P:\Projects\2005\US-0107-17\Civil\Drawings\REVISION\00-CC5-48aS-011c-01-00.dwg - Tab: 11c - Apr. 05, 2007 - 4:00pm - User: Name: jgntzinger

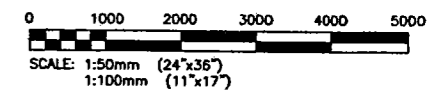


**E SECTION**  
7c SCALE: 1:40



**F SECTION**  
7c SCALE: 1:40

1. REFER TO DRAWING 48aS-001c FOR GENERAL NOTES.



00	04/07/06	ISSUED FOR TENDER AND CONSTRUCTION	TF	CMS	JBS
NO.	DATE	REVISIONS	BY	CHKD.	APP.

**KGS GROUP**

SUBCONSULTANT DWG NO.:

C of A

DESIGNED BY:	TF	DRAWN BY:	EC	SCALE:	AS NOTED
CHECKED BY:	CMS	APPROVED BY:	J B SMITH	DATE:	MAY 2006
KGS GROUP SUBMITTED BY: RICK CARSON					

OWNER: **MANITOBA FLOODWAY AUTHORITY**

PROJECT: **RED RIVER FLOODWAY EXPANSION**

PHASE: **MAIN CHANNEL CONTRACT No. C5**

TITLE: **KILDARE LAND DRAINAGE FLOOD PUMPING STATION STRUCTURAL WORKS REINFORCING SECTIONS E AND F**

RELEASED FOR CONSTRUCTION:		
DOUG McNEIL	Signature1.bmp	
VICE PRESIDENT OF ENGINEERING AND CONSTRUCTION		
OWNER DWG NO.:	SHT.	REV.
CC5-48aS-011c	01	00

