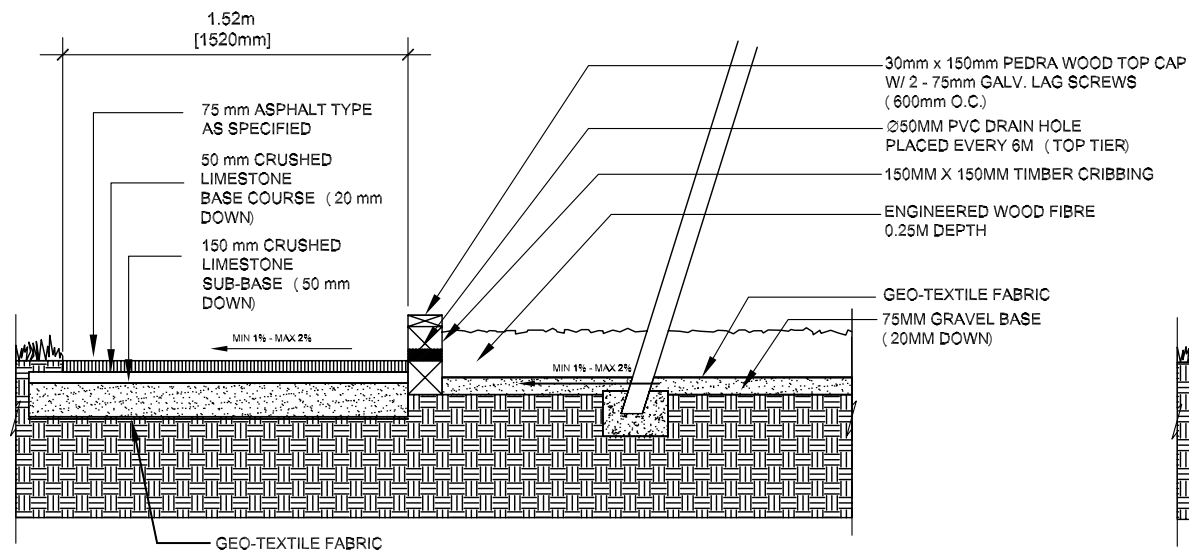
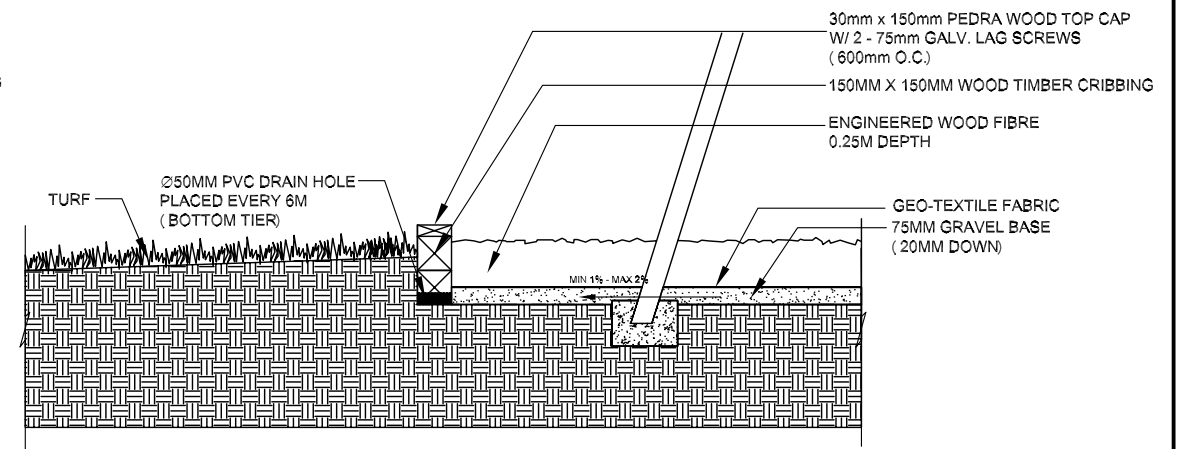


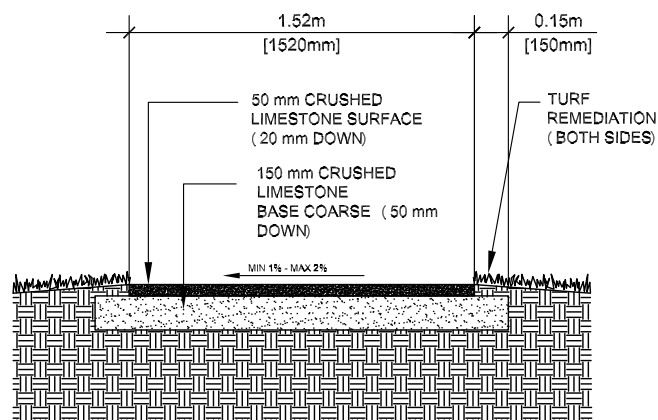
1  
D1  
TYPICAL ASPHALT PATH DETAIL



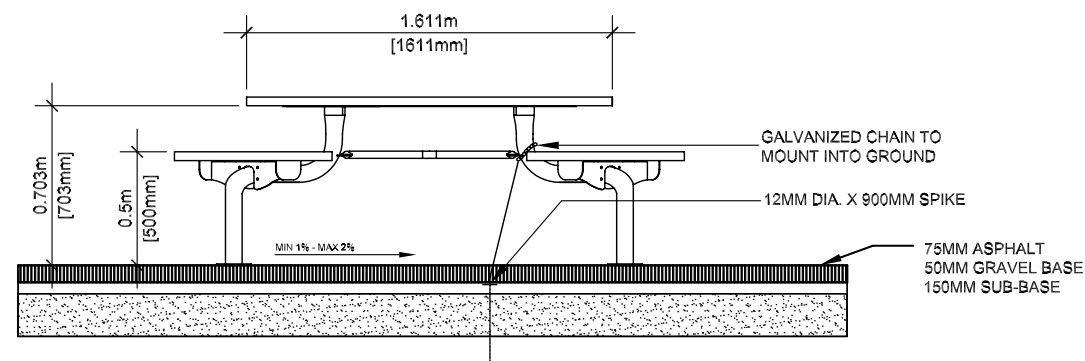
3  
D1  
WOOD MULCH / TIMBER DETAIL



WOOD MULCH / TIMBER DETAIL - ALONG TURF AREAS



2  
D1  
TYPICAL GRAVEL PATH DETAIL



4  
D1  
WABASH SPYDER SERIES - PICNIC TABLE DETAIL

LOCATION OF UNDERGROUND STRUCTURES AS SHOWN ARE BASED ON THE BEST INFORMATION AVAILABLE BUT NO GUARANTEE IS GIVEN THAT ALL EXISTING UTILITIES ARE SHOWN OR THAT THE GIVEN LOCATIONS ARE EXACT. CONFIRMATION OF EXISTENCE AND EXACT LOCATION OF ALL SERVICES MUST BE OBTAINED FROM THE INDIVIDUAL UTILITIES BEFORE PROCEEDING WITH CONSTRUCTION.



THE CITY OF WINNIPEG  
Planning, Property and Development Department  
Planning and Land Use Division  
Unit 15 - 30 Fort Street, Winnipeg, MB, (R3C 4X5)

DESIGNED BY	RC	CHECKED BY	APPROVED BY
DRAWN BY	RC	RELEASED FOR CONSTRUCTION	
HORIZ. SCALE	NTS		
VERT. SCALE			
DATE	OCT. 15 /07	MANAGER, PLANNING AND LAND USE DIVISION	DATE

DRAWING TITLE  
**NORWOOD COMMUNITY CENTRE  
PLAYGROUND RENOVATIONS - DETAILS**

CAD DRAWING NO.  
DRAWING NO.  
**104/07-D1**