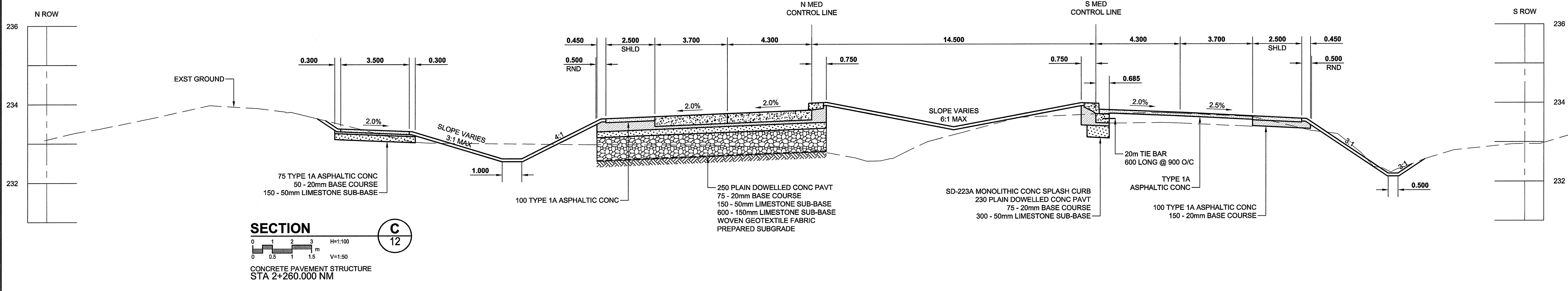
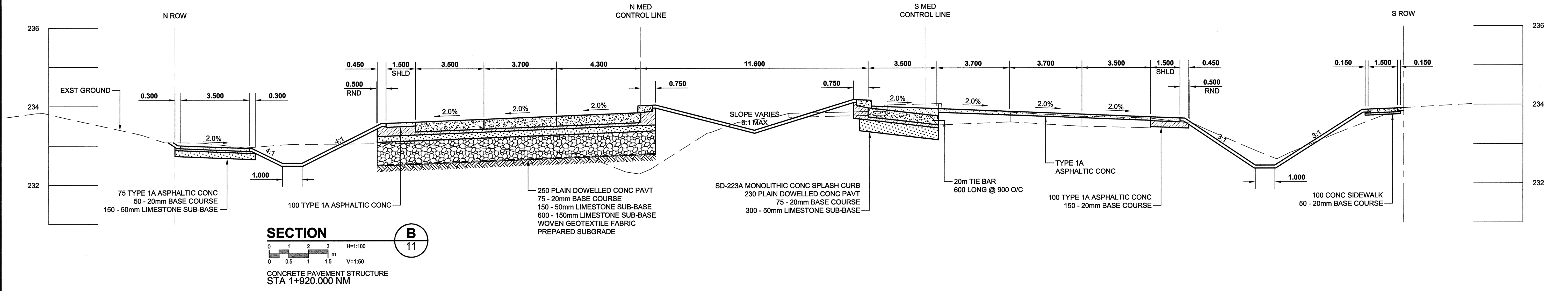
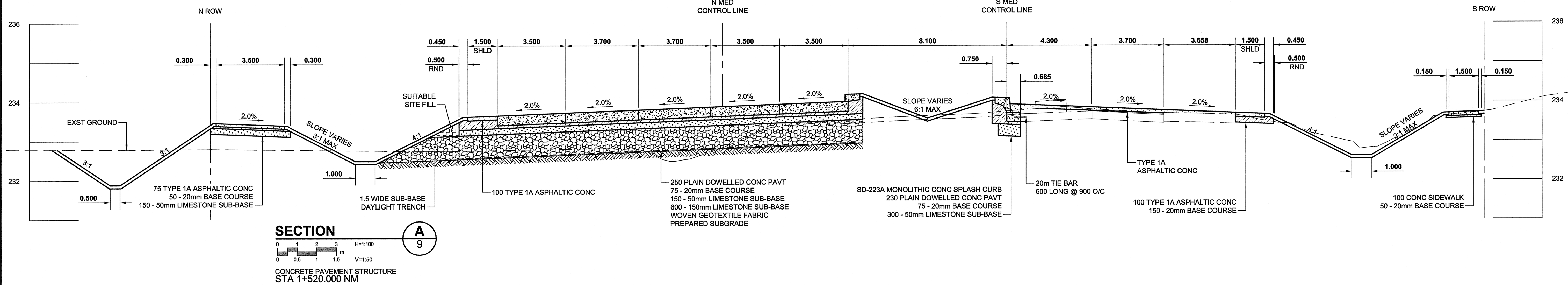


A1 SIZE 23.4" x 33.1" (594mm x 841mm)
PLOT: 08/06/26 5:37:01 PM
UMA FILE NAME: 0265-406-00_01-CT3022_RX.dwg Saved By: coopark



METRIC
WHOLE NUMBERS INDICATE MILLIMETRES
DECIMALIZED NUMBERS INDICATE METRES
BID OPPORTUNITY NO. 466-2008

AECOM
Certificate of Authorization
UMA Engineering Ltd. (MB)
No. 256 Date: June 27/08

LOCATION APPROVED UNDERGROUND STRUCTURES	
SUPR. U/G STRUCTURES	DATE COMMITTEE
NOTE: LOCATION OF UNDERGROUND STRUCTURES AS SHOWN ARE BASED ON THE BEST INFORMATION AVAILABLE. BUT NO GUARANTEE IS GIVEN THAT ALL EXISTING UTILITIES ARE SHOWN OR THAT THE GIVEN LOCATIONS ARE EXACT. CONFIRMATION OF EXISTENCE AND EXACT LOCATION OF ALL SERVICES MUST BE OBTAINED FROM THE INDIVIDUAL UTILITIES BEFORE PROCEEDING WITH CONSTRUCTION.	
ISSUED FOR CONSTRUCTION	08/06/27 KLC
REVISIONS	YYMMDD BY

UMA AECOM	
© 2008 UMA ENGINEERING LTD. ALL RIGHTS RESERVED.	
DESIGNED BY JGK/WRJ	CHECKED BY RPB
DRAWN BY KLC	APPROVED BY BWB
HOR. SCALE 1:100	RELEASED FOR CONSTRUCTION
VERT. SCALE 1:50	DATE 08-07-03
DATE 08/06/27	DATE 08-07-03

PROFESSIONAL'S SEAL
PROVINCE OF MANITOBA
J.G. KENNEDY
Member
22326
JUN 27 2008
REGISTERED PROFESSIONAL ENGINEER
CONSULTANT DRAWING NO.
0265-406-00_01-CT3022_RX.dwg

THE CITY OF WINNIPEG
PUBLIC WORKS DEPARTMENT
TRANSPORTATION ENGINEERING DIVISION
McGILLIVRAY BOULEVARD
120m WEST OF KENASTON BOULEVARD
TO WAVERLEY STREET
WIDENING AND REHABILITATION
CROSS SECTIONS
A, B, & C

CITY DRAWING NUMBER P-3294-30
SHEET 30 OF 44
DRAWING No. 30
REV 0