

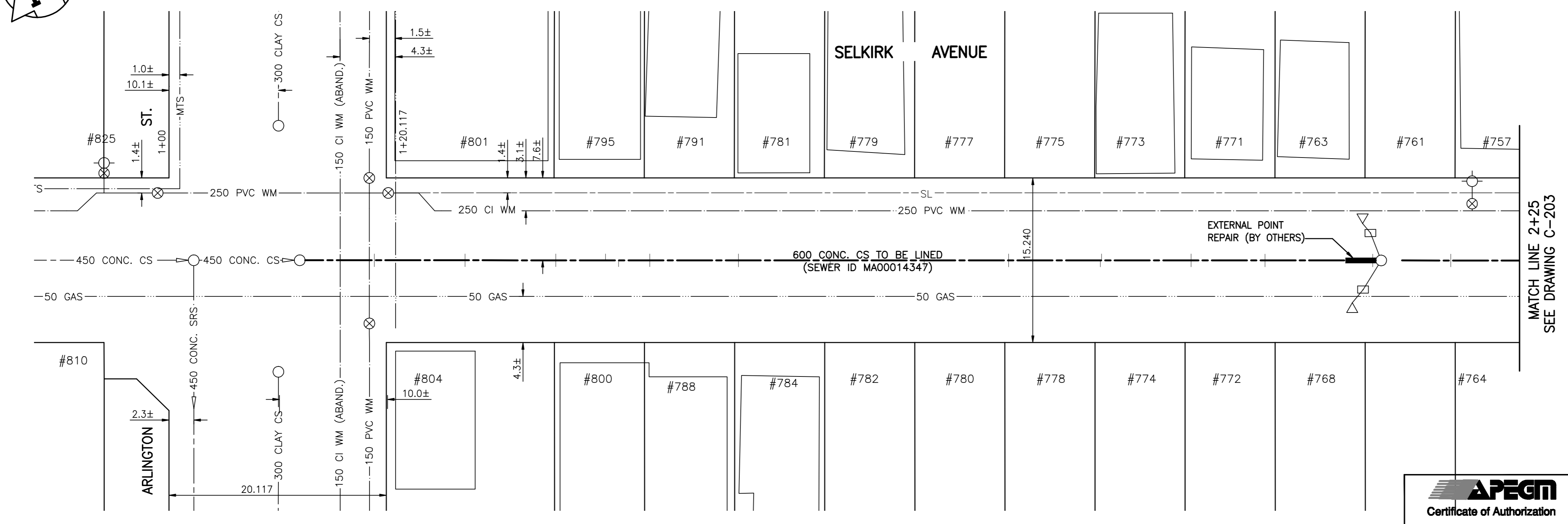

**SEWER JUNCTION INFORMATION FOR SEWER ID MA00014347**  
REFERENCE—METERS EAST OF MANHOLE MH00012794

DIST. FROM REF. MANHOLE	JUNCTION DIA.	CLOCK REF.	SERVICE TYPE	DESCRIPTION
6.9	150	01	CN	
6.9	150	11	CX	CRACKED
15.3	150	10	CN	
15.3	150	02	CN	
23.7	150	01	CN	
23.7	150	11	CN	LIVE
28.3	150	09	CX	LIVE, ADJ HOLE
29.5	150	02	CNI	LIVE
32.4	150	11	CN	LIVE
32.4	150	01	CX	BROKEN
40.6	150	02	CX	ADJ HOLE, FRACT
40.6	150	10	CX	JDL
49.0	150	10	CX	CRACKED
49.1	150	01	CN	LIVE
57.8	150	10	CX	CRACKED
57.8	150	02	CX	ADJ HOLE, BROKEN
65.6	150	11	CN	LIVE
65.6	150	01	CN	LIVE
74.1	150	01	CN	LIVE
74.2	150	11	CN	LIVE
82.5	150	01	CN	LIVE
82.5	150	11	CN	LIVE
90.8	150	11	CN	LIVE
90.8	150	01	CN	LIVE
99.3	150	11	CXI	ADJ JDM
99.3	150	01	CX	ADJ JDM, CRACKED

ALL JUNCTION INFORMATION BASED ON CCTV INSPECTION

**SEWER SERVICE INFORMATION**

ADDRESS	SIZE	PROPERTY LINE LOCATION
810 SELKIRK AVE BUSINESS	150	NO INFO AVAILABLE
825 SELKIRK AVE SCHOOL	NO INFO AVAILABLE	NO INFO AVAILABLE
804 SELKIRK AVE RESIDENTIAL	150	2.9m EWLL
801 SELKIRK AVE BUSINESS	150	31.7m>NNL SELKIRK
800 SELKIRK AVE RESIDENTIAL	150	NO INFO AVAILABLE
795 SELKIRK AVE RESIDENTIAL	150	8.4m EWLL
791 SELKIRK AVE RESIDENTIAL	150	8.4m WELL
788 SELKIRK AVE RESIDENTIAL	150	2.7m WELL
784 SELKIRK AVE RESIDENTIAL	150	5.2m WELL
782 SELKIRK AVE RESIDENTIAL	150	NO INFO AVAILABLE
781 SELKIRK AVE RESIDENTIAL	150	NO INFO AVAILABLE
780 SELKIRK AVE RESIDENTIAL	150	NO INFO AVAILABLE
779 SELKIRK AVE RESIDENTIAL	150	NO INFO AVAILABLE
778 SELKIRK AVE RESIDENTIAL	150	8.4m EWLL
777 SELKIRK AVE RESIDENTIAL	150	8.2m EWLL
775 SELKIRK AVE RESIDENTIAL	150	7.3m EWLL
774 SELKIRK AVE RESIDENTIAL	150	8.4m WELL
773 SELKIRK AVE RESIDENTIAL	150	3.0m WELL
772 SELKIRK AVE RESIDENTIAL	150	8.4 EWLL
771 SELKIRK AVE RESIDENTIAL	150	1.8m WELL
768 SELKIRK AVE RESIDENTIAL	150	8.4 WELL
764 SELKIRK AVE RESIDENTIAL	150	8.4m WELL
763 SELKIRK AVE RESIDENTIAL	150	NO INFO AVAILABLE
761 SELKIRK AVE RESIDENTIAL	150	NO INFO AVAILABLE
757 SELKIRK AVE RESIDENTIAL	150	NO INFO AVAILABLE



**WARNING**


IF POWER EQUIPMENT OR EXPLOSIVES ARE TO BE USED FOR EXCAVATION ON THIS PROJECT THE CONTRACTOR MUST:  
 1) NOTIFY THE GAS COMPANY OF THE PROPOSED LOCATION OF EXCAVATION.  
 2) TAKE PRECAUTION TO AVOID DAMAGE TO GAS COMPANY INSTALLATIONS.  
 SEE PROVINCIAL REGULATION 140/92 FOR DETAILS

**METRIC**  
 WHOLE NUMBERS INDICATE MILLIMETRES  
 DECIMALIZED NUMBERS INDICATE METRES

NOTE:  
 STATIONS ALONG W R OF SELKIRK AVE.

BENCH MARK: N.W. cor. Arlington St. & Selkirk Ave., bbt. in S. conc. foundation of King Edward Community School, 0.5m W. & 0.1m below tyndall stone of the most S. Ely. cor. of School.

BID OPPORTUNITY 471-2008



EXISTING	LEGEND—PLAN	PROPOSED	EXISTING	LEGEND—PLAN	PROPOSED	EXISTING	LEGEND—PROFILE	PROPOSED
150 WM	WATERMAIN	150 WM	HYDRO	M.T.S.	150 WM	WATERMAIN	HYDRANT, VALVE	150 WM
300 LDS	LAND DRAINAGE SEWER	300 LDS	CONCRETE	ASPHALT	300 LDS	LAND DRAINAGE SEWER	WASTE WATER SEWER	300 LDS
250 WWS	WASTE WATER SEWER	250 WWS	SIDEWALK	PROPERTY LINE	250 WWS	WASTE WATER SEWER	250 WWS	250 WWS
MANHOLE	MANHOLE	MANHOLE	SURVEY BAR	DITCH	MANHOLE	MANHOLE	MANHOLE	MANHOLE
CATCH BASIN	CATCH BASIN	CATCH BASIN	CURB STOP	TREE	CATCH BASIN	CATCH BASIN	CATCH BASIN	CATCH BASIN
CURB INLET	CURB INLET	CURB INLET	FENCE		CURB INLET	CURB INLET	CURB INLET	CURB INLET
JUNCTIONS	JUNCTIONS	JUNCTIONS			JUNCTIONS	JUNCTIONS	JUNCTIONS	JUNCTIONS
CULVERT	CULVERT	CULVERT			CULVERT	CULVERT	CULVERT	CULVERT
GAS	GAS	GAS			GAS	GAS	GAS	GAS

**LOCATION APPROVED UNDERGROUND STRUCTURES**

SUPV. U/G STRUCTURES DATE COMMITTEE

NOTE:  
 LOCATION OF UNDERGROUND STRUCTURES AS SHOWN ARE BASED ON THE BEST INFORMATION AVAILABLE BUT NO GUARANTEE IS GIVEN THAT THE GIVEN LOCATIONS ARE EXACT. CONFIRMATION OF EXISTENCE AND EXACT LOCATION OF ALL SERVICES MUST BE OBTAINED FROM THE INDIVIDUAL UTILITIES BEFORE PROCEEDING WITH CONSTRUCTION.

NO.	REVISIONS	DATE	BY

**Stantec Consulting Ltd.**  
 905 Waverley Street, Winnipeg, Manitoba  
 Tel 204-489-5900 Fax 204-453-9012

DESIGNED BY: J.K.H. CHECKED BY: H.A.K.  
 DRAWN BY: W.B.G. APPROVED BY: H.A.K.

HOR. SCALE: 1:250  
 VERTICAL: 1:50

RELEASED FOR CONSTRUCTION: ORIGINAL SIGNED BY K. ZUREK  
 DATE: 08.07.07

ENGINEER'S SEAL  
**ORIGINAL SEALED BY H.A. KATZ P. ENG. 08.06.08**

**THE CITY OF WINNIPEG**  
 WATER AND WASTE DEPARTMENT  
 ENGINEERING DIVISION

**SELKIRK AVENUE**  
 2008 COMBINED SEWER RENEWALS  
 BY CIPP LINING - CONTRACT 18  
 MH AT ARLINGTON ST TO  
 1ST MH EAST OF ARLINGTON ST  
 STA. 1+12 TO STA. 2+25

SHEET 2 OF 6  
 CAD FILE DRAWING NUMBER 10410c-204-702.dwg  
 CITY DRAWING NUMBER 08531

CONSULTANT DRAWING NO. C-202