

SOUTH

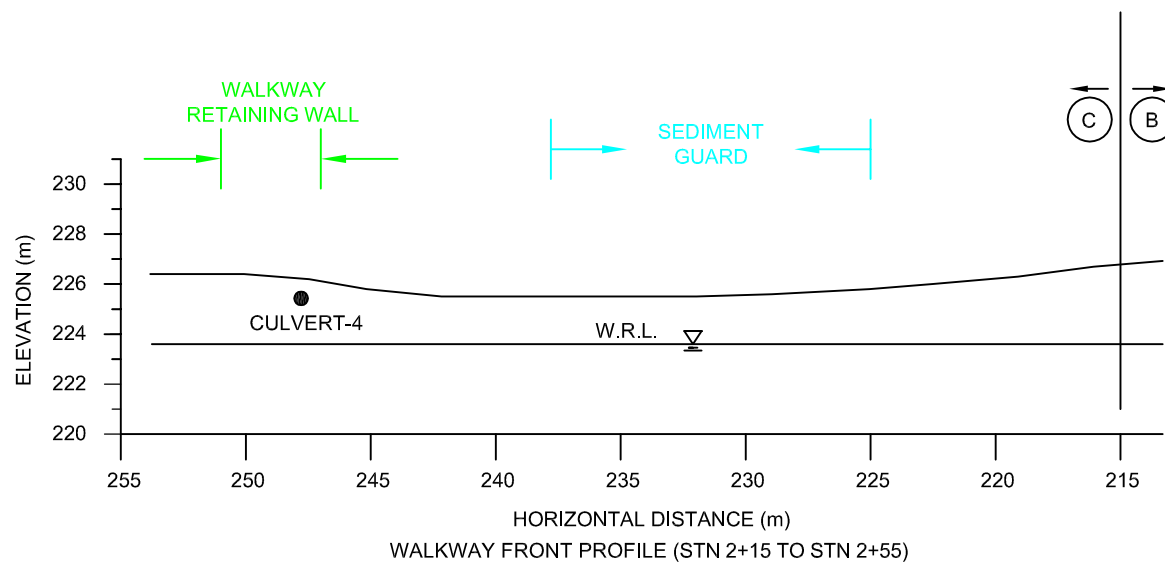
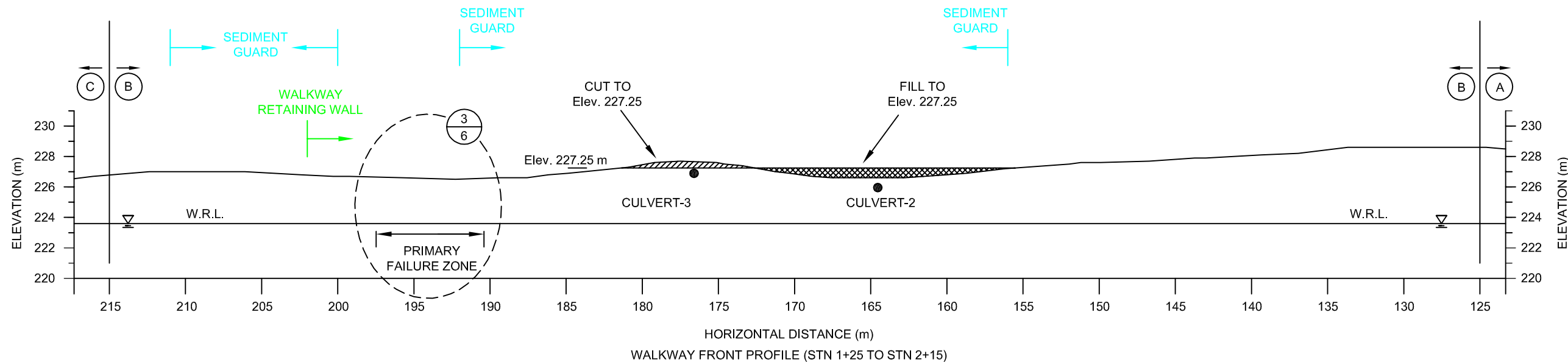
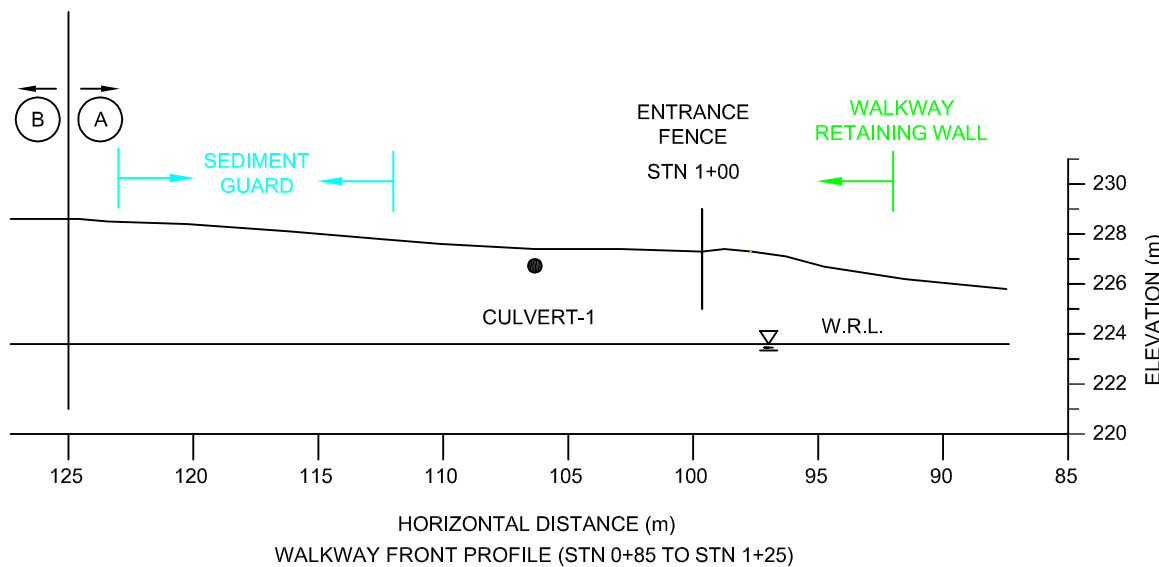
NORTH

WALKWAY RETAINING WALL
 STATION 0+92 TO STATION 1+89
 STATION 1+99 TO STATION 2+02
 STATION 2+47 TO STATION 2+51

PRIMARY FAILURE ZONE RETAINING WALL
 STATION 1+89 TO STATION 1+99

SEDIMENT GUARD



STATION 1+12 TO STATION 1+23
 STATION 1+56 TO STATION 1+92
 STATION 2+00 TO STATION 2+11
 STATION 2+25 TO STATION 2+37.8



4
1

ALL ABOVE SECTIONS
 REPRESENT FRONT PROFILE
 OF SITE

LEGEND

-  AREA OF BANK TO BE CUT
-  AREA OF BANK TO BE INFILLED

NOTES

- ALL ELEVATIONS ARE IN METERS UNLESS OTHERWISE NOTED.
- ENG-TECH SURVEYED SITE ON FEBRUARY 28 AND MAY 26, 2008 USING TOTAL STATION.
- ICE ELEVATION MEASURED AT 223.6 m ON FEBRUARY 28, 2008.
- W.R.L. = WINTER RIVER LEVEL (223.6 m).
- N.S.R.L. = NORMAL SUMMER RIVER LEVEL (224.0 m).
- G.W.L. = GROUND WATER LEVEL (225.0 m)
- ALL ELEVATIONS REFERENCED TO GEODETIC BENCHMARK LOCATED FOUNDATION OF "LA VIELLE GARE" AT 630 RUE DES MEURONS (ELEV. 232.343 m).
- DRAINAGE ROCK TO BE PLACED BELOW CULVERTS FOR EROSION PROTECTION.

ENG-TECH
 CONSULTING LIMITED

#6 - 854 Marion Street
 Winnipeg, MB R2J 0K4
 Phone: (204) 233-1694
 Fax: (204) 235-1579

ENG. STAMP:

PROVINCE OF MANITOBA
 REGISTERED PROFESSIONAL ENGINEER
 C.D. HRYHORUK

APEGM
 Certificate of Authorization
 ENG-TECH Consulting Limited
 No.2475 Expiry: April 30, 2009

CLIENT: CITY OF WINNIPEG	
PROJECT: SEINE RIVER WALKWAY RE-CONSTRUCTION AT DESAUTELS STREET, WINNIPEG, MANITOBA	
DWG DESCRIPTION: FRONT PROFILE OF WALKWAY	
SCALE: AS SHOWN	
DRAWN BY: ERM	DATE: MAY 2008
FILE No.: 07-217-03	CLIENT DWG/FIG. No.:
ENG-TECH DWG/FIG. No.:	REV.:
5 OF 7	0