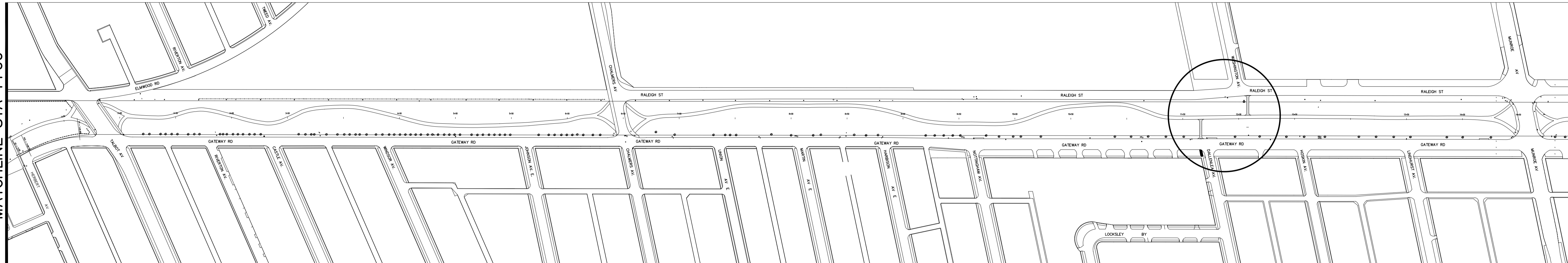
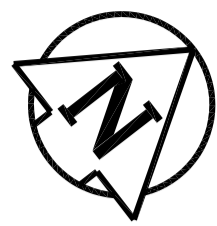


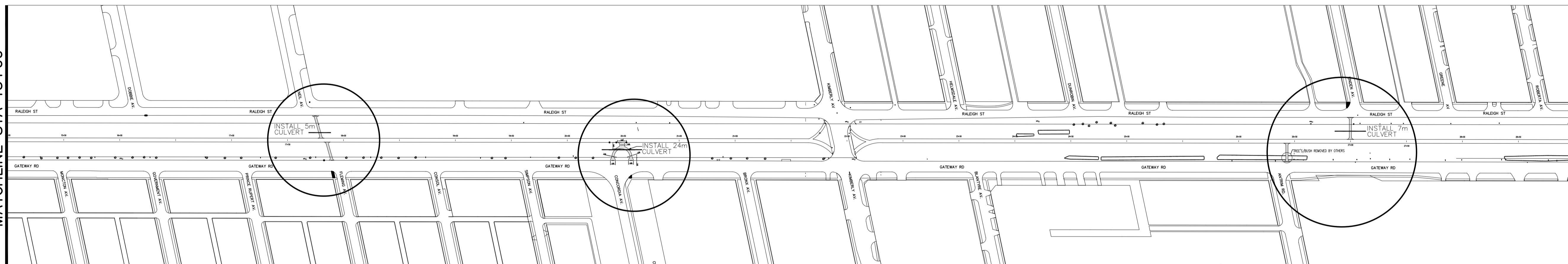
MATCHLINE STA 1+00



MATCHLINE STA 15+00

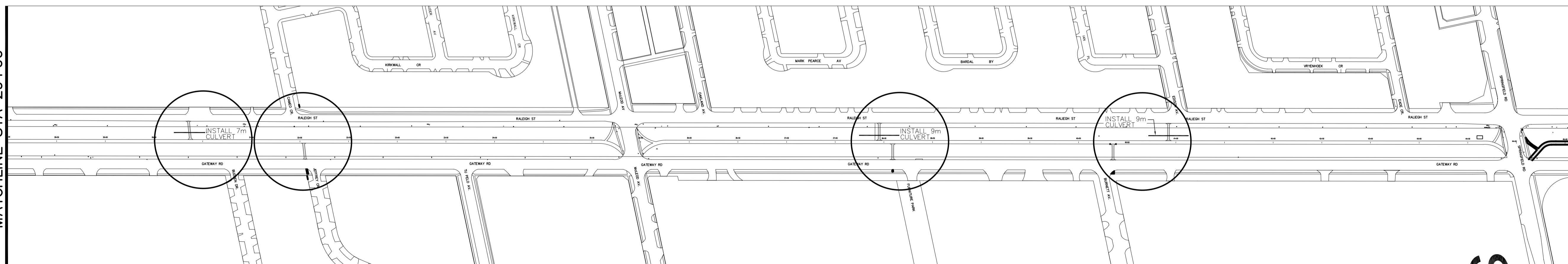


MATCHLINE STA 15+00



MATCHLINE STA 29+00

MATCHLINE STA 29+00



MATCHLINE STA 45+10

- CONSTRUCTION NOTES**
- 1) CURB REPLACEMENT AS DIRECTED BY THE CONTRACT ADMINISTRATOR
 - 2) ALL STREET RADIUS CURB UNDER 15M RADIUS SHALL BE REPLACED AS MODIFIED OR AS DIRECTED BY THE CONTRACT ADMINISTRATOR
 - 3) PAVEMENT REPAIRS SHOWN ARE ONLY A REPRESENTATIVE SAMPLE OF THE TENDERED QUANTITIES
 - 4) ASPHALT TIE-INS ON APPROACHES TO BE DETERMINED IN THE FIELD BY THE CONTRACT ADMINISTRATOR.
 - 5) ALL BULLNOSES TO HAVE SLOPED FACE.

WARNING

IF POWER EQUIPMENT OR EXPLOSIVES ARE TO BE USED FOR EXCAVATION ON THIS PROJECT THE CONTRACTOR MUST:

- 1) OBTAIN CLEARANCE FROM THE GAS UTILITY PRIOR TO EXCAVATION.
- 2) TAKE PRECAUTION TO AVOID DAMAGE TO GAS UTILITY INSTALLATIONS.

SEE PROVINCIAL REGULATION 210/72 FOR DETAILS

DETAILS FOR PHASE I CONNECTIONS TO EXISTING CYCLE/PEDESTRIAN FACILITY SEE DWG#2

METRIC
WHOLE NUMBERS INDICATE MILLIMETRES
DECIMALIZED NUMBERS INDICATE METRES

BID OPPORTUNITY NO. 493-2008

150 mm WM	WATERMAIN	150 mm WM	HYDRO	GUY WIRE	LOCATION APPROVED	B.M. ELEV.	GBM 27-015 230.527
⊕	HYDRANT VALVE	⊕	MTS GAS	O.L.S. BILLBOARD SIGN	UNDERGROUND STRUCTURES		
⊕	CHAIN LINK FENCE	⊕	ASPHALT PAVEMENT	BUSH	SUPR. U/G STRUCTURES COMMITTEE		
⊕	WOOD BOLLARD	⊕	CURB RENEWAL	PEDESTRIAN/CYCLE FACILITY	DATE		
⊕	CONCRETE SIDEWALK	231.000	ELEVATIONS		NOTE:		
⊕	MANHOLE	231.000	PROPERTY LINE		LOCATION OF UNDERGROUND STRUCTURES AS SHOWN ARE BASED ON THE BEST INFORMATION AVAILABLE. BUT NO GUARANTEE IS GIVEN THAT ALL EXISTING UTILITIES ARE SHOWN OR THAT THE GIVEN LOCATIONS ARE EXACT.		
⊕	CATCH BASIN	⊕	SURVEY BAR		CONFIRMATION OF EXISTENCE AND EXACT LOCATION OF ALL SERVICES MUST BE OBTAINED FROM THE INDIVIDUAL UTILITIES BEFORE PROCEEDING WITH CONSTRUCTION.		
⊕	CURB INLET	⊕	GEODETIC BENCH MARK				
⊕	HYDRO POLE	⊕	RAMP CURB				
⊕	TRAFFIC SIGNAL POLE	⊕	GUARD RAIL				
EXISTING	LEGEND - PLAN	PROPOSED	EXISTING	LEGEND - PLAN	PROPOSED	EXISTING	LEGEND - PLAN

DESIGNED	B.K.	CHECKED	B.K.
DRAWN	R.M. / A.F.	APPROVED	
HOR. SCALE:	1 : 500	DATE	2008/04/18
VERTICAL:	1 : 5	NO. REVISIONS	
		DATE	
		BY	

**TRANSPORTATION ENGINEERING DIVISION
TECHNOLOGY SERVICES BRANCH
106 - 1155 PACIFIC AVE**

ENGINEER'S SEAL
PROVINCE OF MANITOBA
M.N. HARMS
MEMBER 8506
REGISTERED ENGINEER

THE CITY OF WINNIPEG
PUBLIC WORKS DEPARTMENT

NORTHEAST PIONEERS GREENWAY
FROM **SPRINGFIELD ROAD** TO **MCIVOR AVENUE**
PEDESTRIAN CYCLE FACILITY AND ASSOCIATED WORKS
FROM **STA. 1+00** TO **SPRINGFIELD ROAD**

CITY DRAWING NUMBER SE-08-24
SHEET 1 OF 4
1