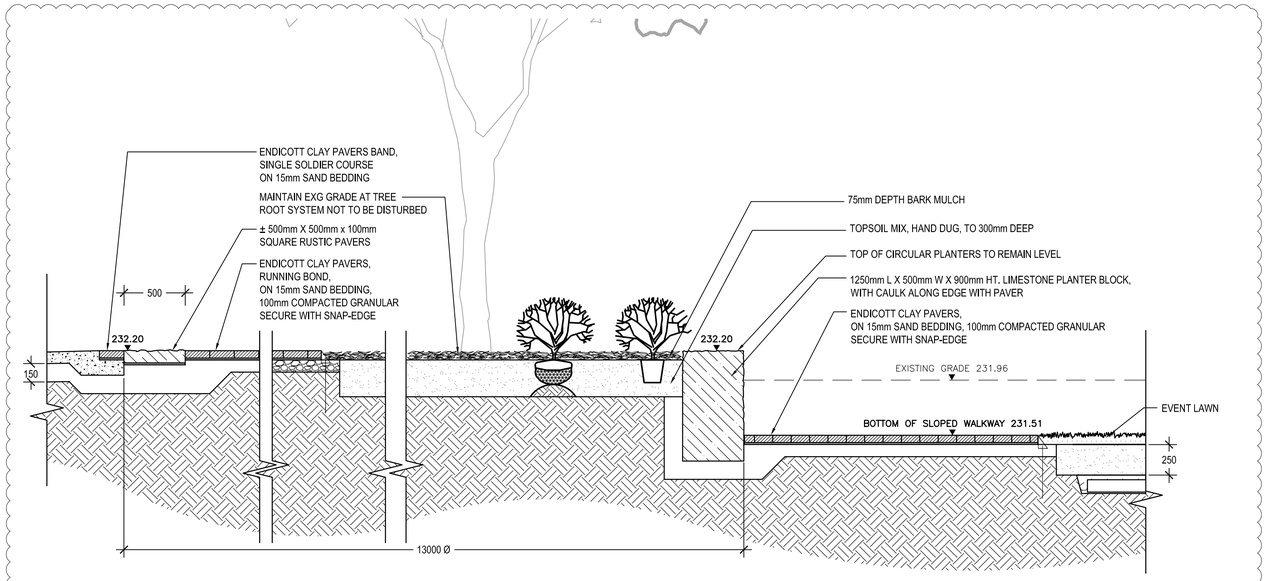

1 L-6 L-4 LIMESTONE PLANTER - SECTION
SCALE: NTS

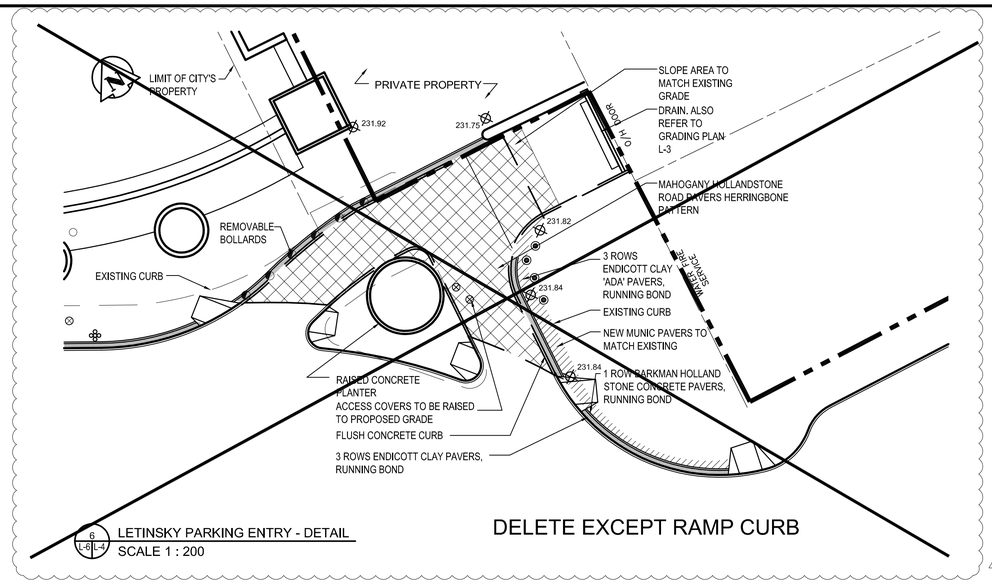

6 L-6 L-4 LETINSKY PARKING ENTRY - DETAIL
SCALE 1 : 200

DELETE EXCEPT RAMP CURB

1

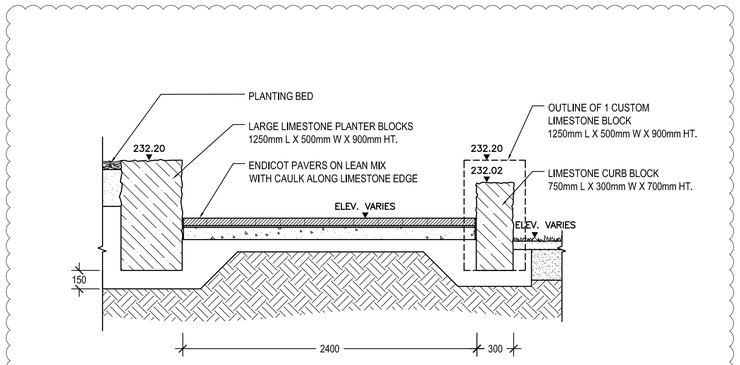

2 L-6 L-4 SLOPED WALKWAY - SECTION
SCALE: NTS

1

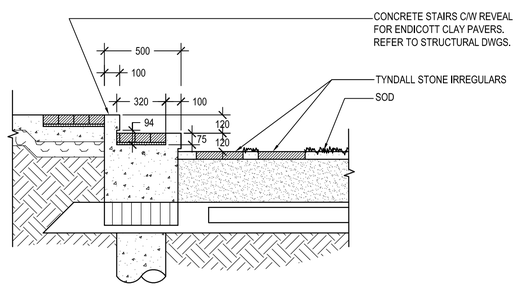

4 L-6 L-4 TYPICAL STAIR - SECTION
SCALE: NTS

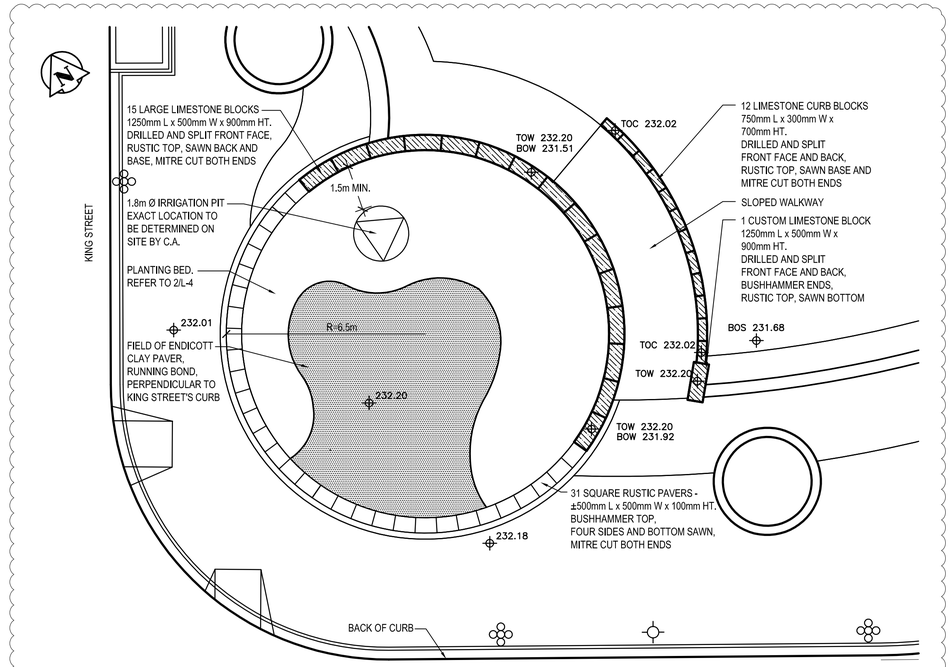

7 L-6 L-4 KING STREET PLANTER - ENLARGEMENT
SCALE 1 : 100

1

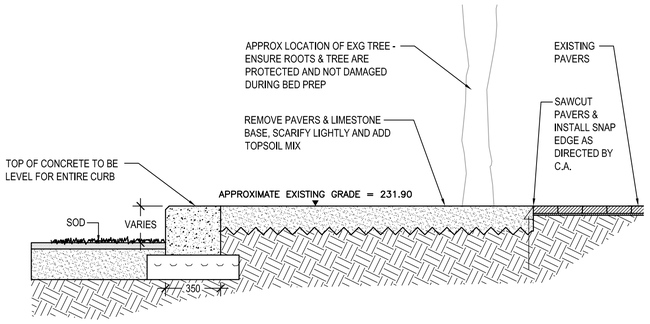

3 L-6 L-4 SQUARE PLANTER - SECTION
SCALE: NTS

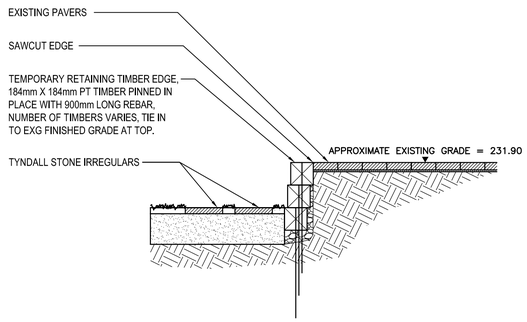

5 L-6 L-4 TEMPORARY RETAINING TIMBER EDGE - SECTION
SCALE: NTS

WARNING

IF POWER EQUIPMENT OR EXPLOSIVES ARE TO BE USED FOR EXCAVATION ON THIS PROJECT THE CONTRACTOR MUST:

1) NOTIFY THE GAS COMPANY OF THE PROPOSED LOCATION OF EXCAVATION.

2) TAKE PRECAUTION TO AVOID DAMAGE TO GAS COMPANY INSTALLATIONS.

SEE PROVINCIAL REGULATION 140/92 FOR DETAILS

METRIC

WHOLE NUMBERS INDICATE MILLIMETRES
DECIMALIZED NUMBERS INDICATE METRES

150 WM	WATERMAIN	150 WM		HYDRO		150 WM	WATERMAIN	150 WM
	HYDRANT			M.T.S.			HYDRANT, VALVE	
	VALVE			CONCRETE		300 LDS	LAND DRAINAGE SEWER	300 LDS
300 LDS	LAND DRAINAGE SEWER	300 LDS		ASPHALT		250 WWS	WASTE WATER SEWER	250 WWS
250 WWS	WASTE WATER SEWER	250 WWS		SIDEWALK			LC PROFILE	
	MANHOLE			PROPERTY LINE			NORTH OR WEST GUTTER	
	CATCH BASIN			SURVEY BAR			SOUTH OR EAST GUTTER	
	CURB INLET			DITCH			NORTH OR WEST P L	
	JUNCTIONS		(31.334)	ELEVATION	(32.231)		SOUTH OR EAST P L	
	CULVERT			SIDEWALK RAMP			NORTH OR WEST DITCH	
	GAS						SOUTH OR EAST DITCH	
EXISTING	LEGEND-PLAN	PROPOSED	EXISTING	LEGEND-PLAN	PROPOSED	EXISTING	LEGEND-PROFILE	PROPOSED

LOCATION APPROVED
UNDERGROUND STRUCTURES

SUPV. U/G STRUCTURES COMMITTEE — DATE

NOTE:
LOCATION OF UNDERGROUND STRUCTURES AS SHOWN ARE BASED ON THE BEST INFORMATION AVAILABLE BUT NO GUARANTEE IS GIVEN THAT ALL EXISTING UTILITIES ARE SHOWN OR THAT THE GIVEN LOCATIONS ARE EXACT. CONFIRMATION OF EXISTENCE AND EXACT LOCATION OF ALL SERVICES MUST BE OBTAINED FROM THE INDIVIDUAL UTILITIES BEFORE PROCEEDING WITH CONSTRUCTION.

B.M.
ELEV.

NO.	REVISIONS	DATE	BY
1	ISSUED FOR ADDENDUM 3	08.08.07	DM
0	ISSUED FOR TENDER	08.07.14	DM

SCATLIFF + MILLER + MURRAY Inc.

DESIGNED BY	CO / DM	CHECKED BY	DM
DRAWN BY	MBP / MB / WF	APPROVED BY	CO
SCALE:	AS NOTED	RELEASED FOR CONSTRUCTION:	
DATE	08.07.14	DATE	08.07.14

LANDSCAPE ARCHITECT'S SEAL

CONSULTANT DRAWING NO.
L–6

Winnipeg
THE CITY OF WINNIPEG
DEPARTMENT OF PLANNING
PROPERTY AND DEVELOPMENT

KING STREET – RECONSTRUCTION
OLD MARKET SQUARE – PHASE 1
REDEVELOPMENT
SECTIONS & DETAILS B

SHEET 11 OF 15
CAD FILE DRAWING NUMBER 8014_L5–L6_SECS&DET–R1.dwg
CITY DRAWING NUMBER P–3295–10

S:\stuff\(non-server2)\PROJECTS\2008 Projects\8014 - King Street & Old Market Square\CAD\Construction_Pkg\Issue_For_Addendum_03-2008-08-06\8014_L5-L6_SECS&DET-R1.dwg
8/7/2008 1:52 PM By: SMM

XX/XXX