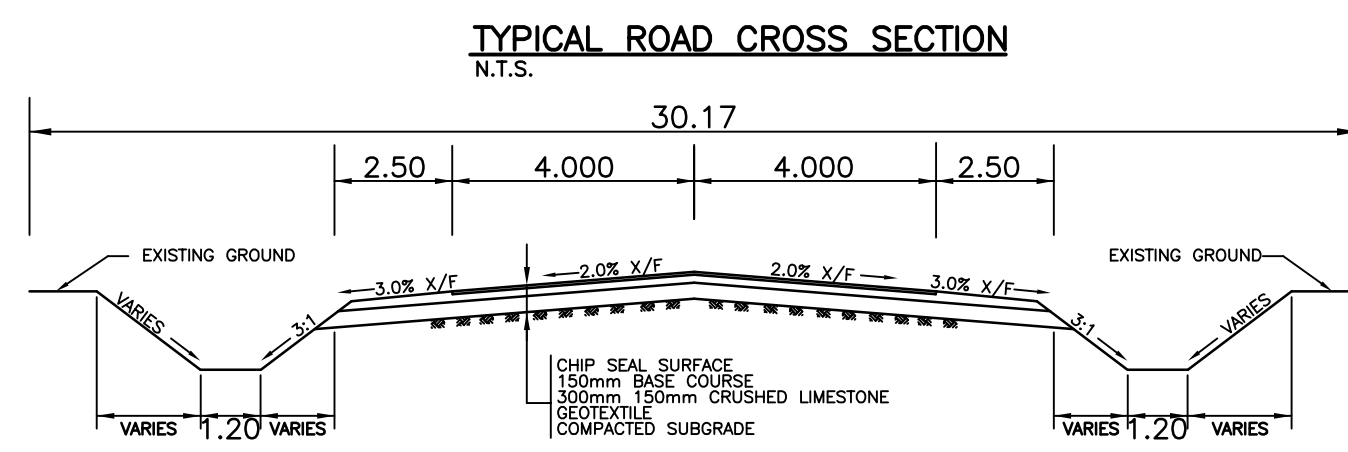


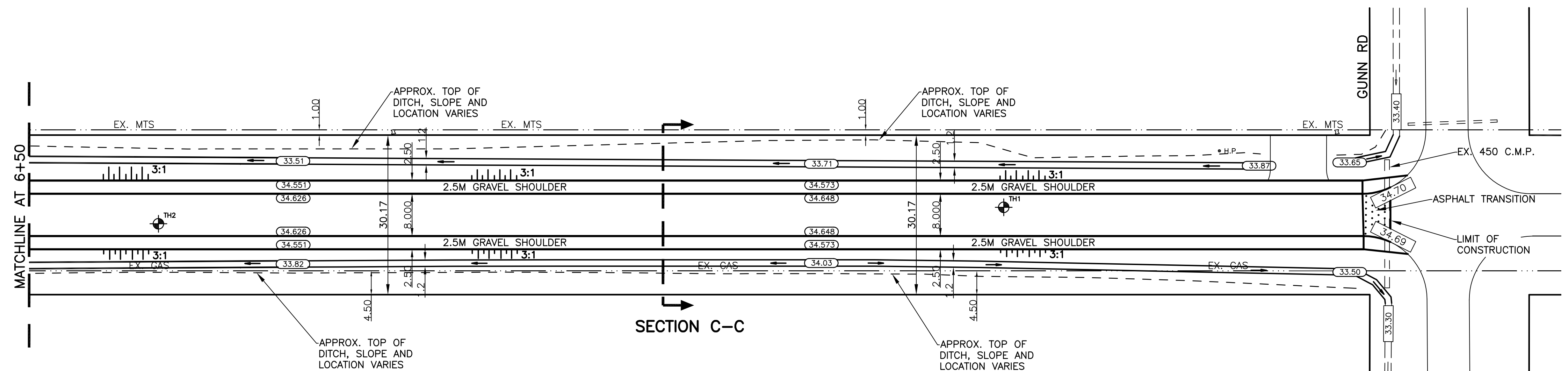
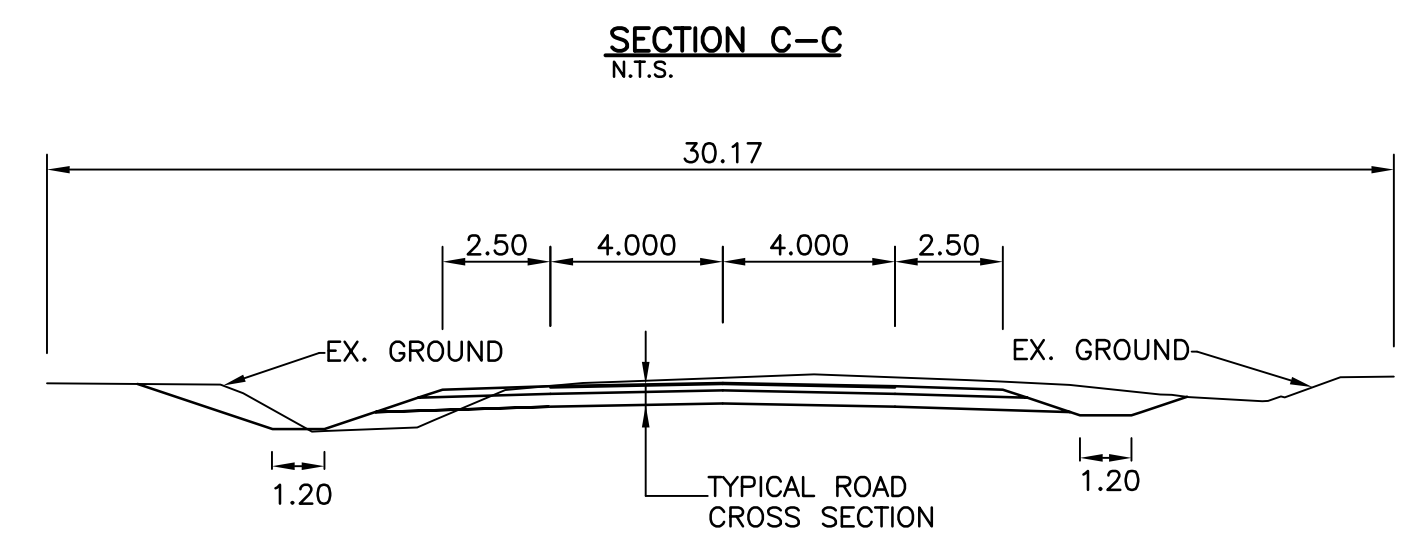
NOTES:

1. REGRADE EXISTING DITCHES AS DIRECTED BY CONTRACT ADMINISTRATOR
2. RENEW EXISTING APPROACHES AS DIRECTED BY CONTRACT ADMINISTRATOR



CHAINAGE ALONG CENTER OF ROW

REDONDA STREET



METRIC
WHOLE NUMBERS INDICATE MILLIMETRES
DECIMALIZED NUMBERS INDICATE METRES

BENCHMARK:
REDONDA ST. @ CORNICE DITCH T.B.T. ON TOP OF 0.05m SQ. X 2.4m IRON TUBE, 10.7m E. OF W.L. REDONDA ST. & 28.0m S. OF INTERSECTION OF THE N.L. OF CORDIT DITCH & THE W.L. OF REDONDA ST.

	WATERMAIN			HYDRO M.T.S.		CENTER LINE		
	HYDRANT VALVE			GRAVEL/CHIP SEAL		EAST GUTTER LINE		
	LAND DRAINAGE SEWER			ASPHALT		EAST DITCH		
	WASTE WATER SEWER			SIDEWALK		WEST DITCH		
	C.B. LEAD			PROPERTY LINE		GAS MTS		
	MANHOLE			CULVERT		TESTHOLE		
	CATCH BASIN			DITCH BOTTOM				
	MTS			DITCH TOP				
	TRAFFIC SIGNAL			ELEVATIONS				
	GAS							
EXISTING	LEGEND - PLAN	PROPOSED	EXISTING	LEGEND - PLAN	PROPOSED	EXISTING	LEGEND - PROFILE	PROPOSED

LOCATION APPROVED

SUPV. U/G STRUCTURES	DATE
COMMITTEE	

NOTE:
LOCATION OF UNDERGROUND STRUCTURES AS SHOWN ARE BASED ON THE BEST INFORMATION AVAILABLE BUT NO GUARANTEE IS GIVEN THAT ALL EXISTING UTILITIES ARE SHOWN OR THAT THE GIVEN LOCATIONS ARE EXACT. CONFIRMATION OF EXISTENCE AND EXACT LOCATION OF ALL SERVICES MUST BE OBTAINED FROM THE INDIVIDUAL UTILITIES BEFORE PROCEEDING WITH CONSTRUCTION.

B.M. ELEV.	CWB: 10-035		
	232.426		
NO.	REVISIONS	DATE	BY

GENIVAR
200 TACHE AVENUE WINNIPEG, MANITOBA R2H 1A7
PH: (204)-233-2113 FAX: (204)-233-2086

DESIGNED BY	R.H.	CHECKED BY	S.M.
DRAWN BY	R.H.	APPROVED BY	I.McK.
HOR. SCALE:	1:500	RELEASED FOR CONSTRUCTION	
VERT. SCALE:	1:25	DATE	JULY 2008

ENGINEERS SEAL
PROVINCE OF MANITOBA
I. G. MCKINNON
REGISTERED PROFESSIONAL ENGINEER
CONSULTANT DRAWING NO. 063-053-07

THE CITY OF WINNIPEG
PUBLIC WORKS DEPARTMENT

2008 GRAVEL ROAD RENEWALS

REDONDA STREET
FROM MATCHLINE AT 6+50
TO GUNN ROAD

CITY DRAWING NO. SHEET 3 OF 3
558-2008

